

Historic Resources Survey Report

White County, Georgia

Summer 2015



The University of Georgia
College of Environment and Design
Center for Community Design and Preservation
Historic Resources Survey Report
White County, Georgia
Summer 2015

Credits

Report Submitted to:

White County Historical Society
Habersham Electric Membership Corporation:
Cleveland Branch Office, 897 S Main St # 8
Cleveland, GA 30528

Report Prepared by:

Center for Community Design and Preservation at the University of Georgia
225 W Broad St
Athens, Georgia, 30062

Pratt Cassity – Principal Investigator

Laura Kviklys – Project Coordinator

Bryan Hardman

MHP ‘2003, Masters of Environmental Planning & Design Candidate
Project Lead, Field Survey, Report Creation

Vineet Date

MHP ‘2015, Masters of Environmental Planning & Design Candidate
Field Survey, Report Creation

Andrew Stern

MHP ‘2015, Masters of Environmental Planning & Design Candidate
Field Survey, Report Creation

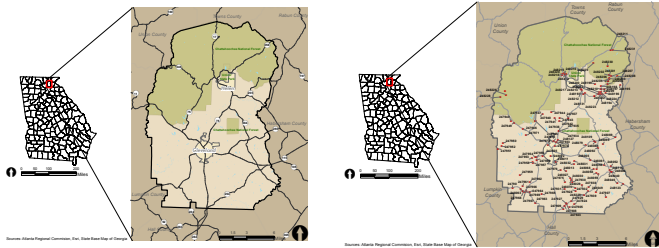
Eleonora Machado

CCDP Sr. Graphics Designer
Report design and layout

Table of Contents

| | |
|----------|--|
| Page 4 | List of Figures and Tables |
| Page 5 | Introduction |
| Page 7 | Project Description |
| Page 9 | Criteria for Evaluation |
| Page 10 | Developmental History |
| Page 13 | Methodology |
| Page 15 | Survey Results |
| Page 23 | Architectural Analysis & Integrity |
| Page 25 | Architectural Styles in Georgia: An Overview |
| Page 32 | Residential Building Types in Georgia |
| Page 37 | Conclusion |
| Page 38 | Resource Templates |
| Page 167 | Bibliography |
| Page 168 | Appendix A |
| Page 170 | Appendix B |

List of Figures



| | | |
|-----------|--------------------------------------|---------|
| Figure 1. | Survey Area, White County Georgia | Page 6 |
| Figure 2. | Identified Resources in White County | Page 14 |

List of Tables

| | | |
|----------|---------------------------|---------|
| Table 1. | All Identified Resources | Page 16 |
| Table 2. | Resource Type | Page 20 |
| Table 3. | Date of Construction | Page 20 |
| Table 4. | Current Resource Use | Page 20 |
| Table 5. | Residential Building Type | Page 21 |
| Table 6. | Architectural Styles | Page 21 |

Introduction

What is a cultural resource survey?



The Georgia Historic Resources Survey is an ongoing, statewide survey of buildings, sites, structures, and objects of historic, architectural, and cultural significance. The Georgia Survey is one of the programs administered by the Historic Preservation Division of the Department of Natural Resources (HPD).

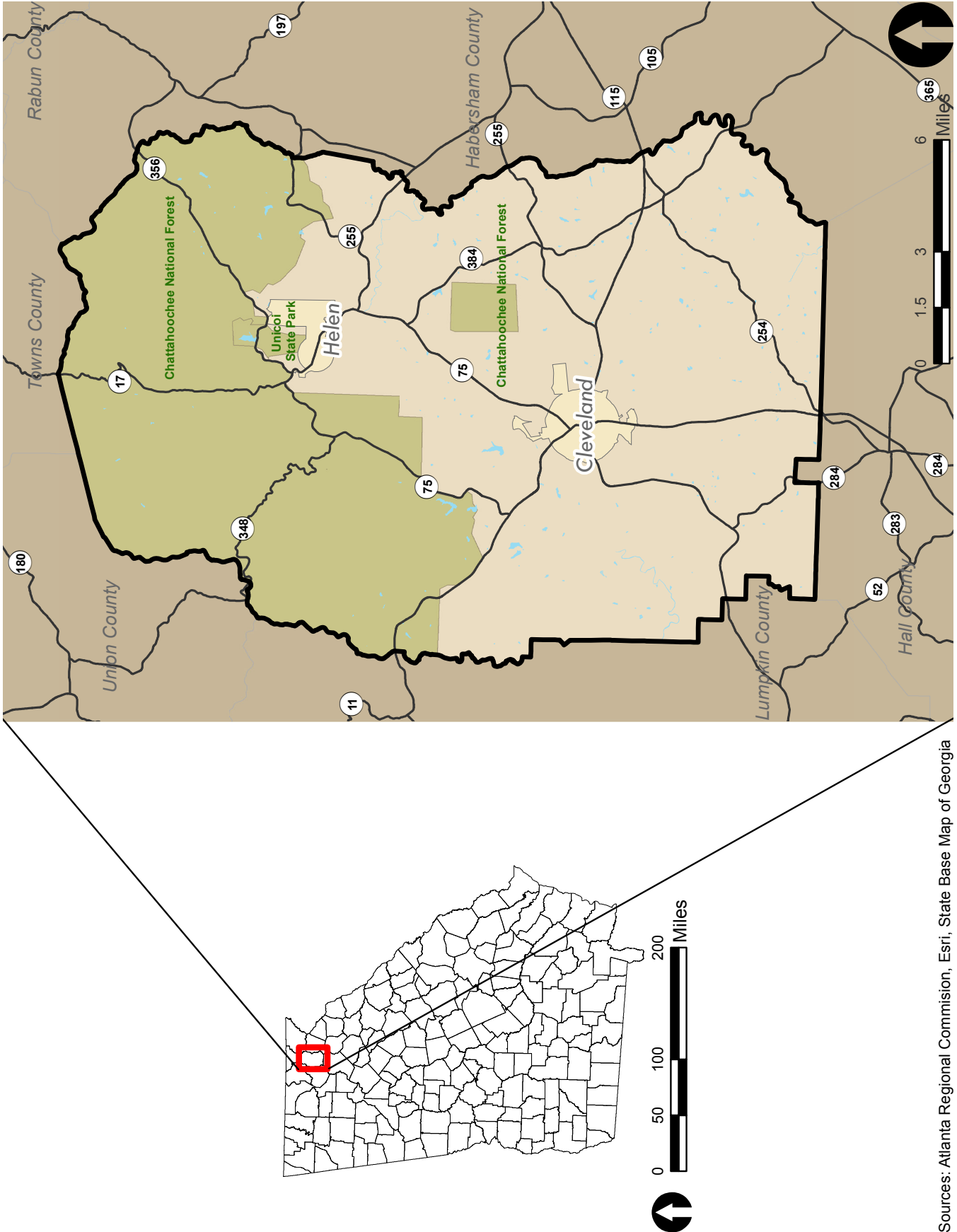
Completed surveys can be used to identify individual buildings and districts for possible listing in the Georgia Register of Historic Places; assist the preservation efforts of Georgia's Certified Local Governments' support local designations of buildings and districts; expedite environmental review by governmental agencies; aid preservation and

land-use planning; and promote research of the state's history and architecture. Through the public's participation, encouraged by the HPD, surveys can increase awareness of a community's historic resources.

A goal of historic resource survey is to collect a minimum level of information needed statewide for preservation activities. This basic, standard survey does not gather all the kinds of information needed in local preservation planning, environmental review, National Register nominations, or historical research, but serves as a foundation for these preservation activities.¹

¹<>. "Georgia Historic Resources Survey Manual," Atlanta: Georgia Department of Natural Resources, Historic Preservation Division, 2000.

Figure 1. Survey Area, White County Georgia



Sources: Atlanta Regional Commission, Esri, State Base Map of Georgia

Project Description



The Center for Community Design and Preservation (CCDP) located within the University of Georgia's College of Environment and Design (CED) conducted a Phase 1 Historic Resource Survey of White County, Georgia in June 2015. Located in the Chattahoochee River basin in Northeast Georgia, White County is bordered by Union County and Towns County to the north, Habersham County to the east, Hall County to the south, and Lumpkin County to the west. White County is mountainous and agrarian, and has two incorporated communities, Helen and Cleveland. The Chattahoochee National Forest is located in the upper one-third of the county, and includes Unicoi State Park, and the Sautee Nacoochee Valley. The historic resource survey area included did not include resources located in incorporated municipalities, or resources located on Federal or State lands including the Chattahoochee National Forest.

The resource survey was performed by graduate students in the Masters of Environmental Planning & Design program (MEPD), and the Masters of Historic Preservation program (MHP) at the CED. The survey consisted of historical and archival research of the project area, windshield and pedestrian field work, and data collection and analysis.

The information collected by the field survey was entered into Georgia's Natural, Archaeological, and Historical Resources Geographical Information System, (GNAHRGIS), a web-based geographical information system designed to store and display information about Georgia's cultural resources. GNAHRGIS is the repository for all of the current statewide historic resource survey data. The survey information was entered under survey ID 2306, "FindIt White County," and can be accessed at <http://www.gnahrgis.org/gnahrgis/index/do>.



Criteria for Evaluation

National Register for Historic Places

Each resource was evaluated for potential listing in the National Register of Historic Places (NRHP) those resources already listed in the Register have been noted. The criteria for listing are outlined in the National Register Bulletin *How to Apply the National Register Criteria for Evaluation* published by the U.S. Department of Interior, National Park Service. Cultural resources can be defined as eligible for the NRHP if they:

2. Are associated with events that have had a significant contribution to a broad pattern of history; or
3. Are associated with the lives of persons significant in the past;
4. Embody distinctive characteristics of a type, period, or method of construction, or represent the work of a master, possess high artistic values, or represent a significant and distinguished entity whose components may lack distinction; or
5. Have yielded or may be likely to yield, information important to history or prehistory.¹
7. A religious property deriving primary significance from architectural or artistic distinction or historical importance; or
8. A building or structure removed from its original location but which is significant primarily for architectural value, or which is the surviving structure most importantly associated with a historic person or event; or
9. A birthplace or grave of a historical figure of outstanding importance if there is no appropriate site or building directly associated with his or her productive life; or
10. A cemetery which derives its primary significance from graves or persons of transcendent importance, from age, from distinctive design features, or from association with historic events; or
11. A reconstructed building when accurately executed in a suitable environment and presented in a dignified manner as part of a restoration master plan, and when no other building or structure with the same association has survived; or
12. A property achieving significance within the last 50 years if it is of exceptional importance.

Ordinarily cemeteries, birthplaces, or graves of historical figures, properties owned by religious institutions or used for religious purposes, structures that have been moved from their original locations, reconstructed historic buildings, properties primarily commemorative in nature, and properties that have achieved significance within the last 50 years are not considered for the National Register. However, properties will qualify if they are integral parts of districts that do meet the criteria or they fall within the following categories:

For a property to qualify for the National Register it must meet one of the National Register Criteria for Evaluation by:

- Being associated with an important historical **context** and
- Retaining historic integrity of those features to convey its significance.

To determine whether a property or site retains integrity, it needs to be evaluated for the aspects of its location, design, setting, workmanship, materials, feeling, and association to convey its historic significance.²

¹ The Criteria for Evaluation are found in the *Code of Federal Regulations, Title 36, Part 60*, reprinted in U.S. Department of Interior, National Park Service, *National Register Bulletin: How to Apply the National Register Criteria for Evaluation*, Washington, D.C., 1997, p. 2-3.

² A complete list of areas of significance can be accessed at http://www.nps.gov/nr/publications/bulletins/nrb15/nrb15_5.htm

Developmental History

White County was created on December 22, 1857 from Habersham County and became the 123 county in Georgia. The county is named for Newton County Representative David T. White, who assisted a Habersham representative in the successful passage of the act which created the new county.

Early in the county's history, White County served as an intermediate boundary between the Cherokee and Creek Native-American nations. The Great Gold Rush of the nineteenth century started in White County in the late 1820's on the Nacoochee River, then known as Duke's Creek. Gold mining operations still occur today along the banks of the Town and Tesnatee Creeks in western White County. Spanish explorer Hernando De Soto is said to have passed through the Nacoochee Valley 1540. William Bartram, a naturalist, explored the Southeast between 1773-1773 visiting the Cherokee towns and villages and mentions specifically the Cherokee villages of Chotte and Nacoochee in his writings. The Cherokee Nation either gave away or lost almost 90% of their land between the years 1776-1819. The land which would form White County was a portion of the southeastern border of the Cherokee territory in Georgia.

The Unicoi Trail was an important Indian pathway and the most assessable route over the Blue Ridge Mountains connecting eastern Tennessee to western North Carolina to North Georgia. The Trail became the main route for travel and trade in North Georgia by 1810 and later the trail became a joint venture between Cherokee Indians and the white settlers.

The Unicoi Trail became the Unicoi Turnpike and was a project undertaken by the Unicoi Turnpike Company after they were granted permission to be a toll route by the States of Tennessee (1815) and Georgia (1816). The Unicoi Turnpike was Georgia's first toll road.




Gold was discovered in the Nacoochee Valley in 1828, long after De Soto's search for gold in the mountains of North Georgia in 1540. Mines were built in White County while the county was part of Habersham County. The largest gold nugget found in the United States east of the Mississippi River came from a White County gold mine. The gold rush period went until around the 1861 (Civil War) and was restarted in the 1930s and early 1940s but then ended again shortly afterwards. Gold mining was overshadowed by asbestos mining in the early 1890s. The Sal Mountain Asbestos Company operated from 1892-1920 in White County; they were featured at the Chicago World's Fair of 1893 and won first place for their display. The Sal Mountain Asbestos Mine was the sole producer of asbestos in the United States.

White County saw a large number of grand homes built starting in the 1870s. The Nacoochee Railroad Company and the Cleveland Railroad Company were established in 1888, but it didn't last long. The timber industry took off in 1911 with the Byrd-Matthews Lumber Company becoming the largest sawmill operating east of the Mississippi. The timber industry brought about the Gainesville and North Western Railroad in March 1912. The railroad ran between Gainesville, Cleveland, Nacoochee, and the village south of Robertstown know as Helen. The rail line operated from 1912 through 1932.

The pottery shop of John Milton Meaders opened in Mossy Creek in 1894, and in 1967 the Smithsonian Institute sent a film crew to White County to interview Meaders family members about the folk pottery and the face jug pottery art. The first telephone line was installed in Cleveland in 1899 by the Gainesville Telephone Company and installed in the Post Office; by 1920 telephone service was assemble to every community in White County. The filming of the Hollywood movie, *I'd Climb the Highest Mountain* was a full-scale major movie with filming taking place around White County; the

film was released in February 17, 1951. White County resident Xavier Roberts created Little People in 1978 which would later become known as the Cabbage Patch Kids in 1983. Roberts's company saw such tremendous growth in less than five years (1983-1988), the company was the largest employer in White County. The national and international acclaim of the Cabbage Patch Kids put the county seat of Cleveland on the map as the home of the *Cabbage Patch Kids*.

The town of Helen reinvented itself as an Alpine/Bavarian village based on the



recommendations from artist John Kollock. The redesign began on January 13, 1969 with the approval from the Helen City Council. Helen would be recognized as a destination in the southeast and had international acclaim for its Alpine theme. The recognition brought attention to White County and tourism became the county's main industry. The county had not had this much attention since the gold rush around 140 years earlier.

The land area of White County is approximately 242 square miles; the total water area is approximately 0.6 square miles. The county has an average of 113 people per square mile. Located within White County are two incorporated and five unincorporated communities. Cleveland which serves as the county seat and Helen are the two incorporated communities. The unincorporated communities include: Mossy Creek, Robertstown, Sautee-Nacoochee,




Scorpion Hollow, and Shoal Creek. White County's population in 2012 was 27,556 (16% urban, 84% rural); the population was 19,944 in 2000. In twelve years, the county has seen a 38% increase in population. In 1860, the population of White County was 3,315 (3,041 white, 11 free black, and 263 slaves). The population in 1870 was 4,606, then 5,391 in 1880, followed by 6,151 in 1890. The increase in population between 1870-80 is 15% and 1880-1890 saw a 16% increase.

The White County School Board was created by voters in 1871 following the creation of the statewide school system a year earlier. The Nacoochee Institute was founded in 1903; the school merged with Rabun Gap private school to form the Rabun Gap-Nacoochee School after 1926. Truett McConnell College was named after George W. Truett and Fernando C. McConnell. Both were Baptist Ministers and through the educational work established a private Christian college in Hiawassee, Georgia in 1887. Truett and McConnell inspired the creation of the public school system in Townes County. Truett McConnell College was named in their honor being established 1944. The college was chartered in 1946, first classes were in September 1947, and the first classes held on the campus located east of Cleveland took place in September 1956.

The economy of White County is in four industries: finance, insurance, real estate, and rental and leasing (29.2%); professional, scientific, management, administrative, and waste management services (22.9%);

manufacturing (21.3%); and educational, health and social services (16.2%). Salaries come from three main areas: private sector (85%), self-employed/not incorporated (10%), and government (6%).

The topography of White County can be divided into three distinct areas. The northern most third of the county is forested and mountainous featuring flat valleys and steep slopes. The Chattahoochee National Forest also occupies a large portion of the northern third of the county. The middle third of the county is a mixture of forested areas and rolling hills. The lower third of the county is more agricultural in character with rolling hills for livestock grazing, planted crops, and vineyards. Unicoi State Park is located in White County. The highest point in White County is Tray Mountain at 4,430-foot (1,350 m), shared with Towns County to the north. Tray Mountain is the sixth highest mountain peak in Georgia. Another very prominent White County peak is Yonah Mountain (also known as Mount Yonah) at 3,143-foot (958 m). Yonah Mountain is located between Helen and Cleveland and it is the highest point on Georgia's Piedmont Plateau. White County is in the Chattahoochee River basin. White County is home to the following lakes and reservoirs: Lake Qualatchee, Glass Pond, Allen Lake, Frank Lake, Royal Lake, Tallhurst Lake, Alexander Pond, Ash Pond. The creeks, rivers, and streams located in White County include: Vandiver Branch, Turkeypen Branch, Town Creek, Steep Creek, Spoilcane Creek, Snake Branch, Smith Creek, Sautee Creek, Rice Cabin Creek, Tesnatee Creek, Curtis Creek, and York Creek.



Methodology

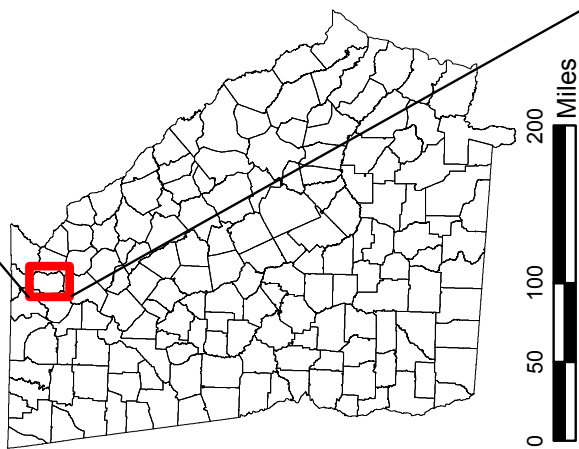
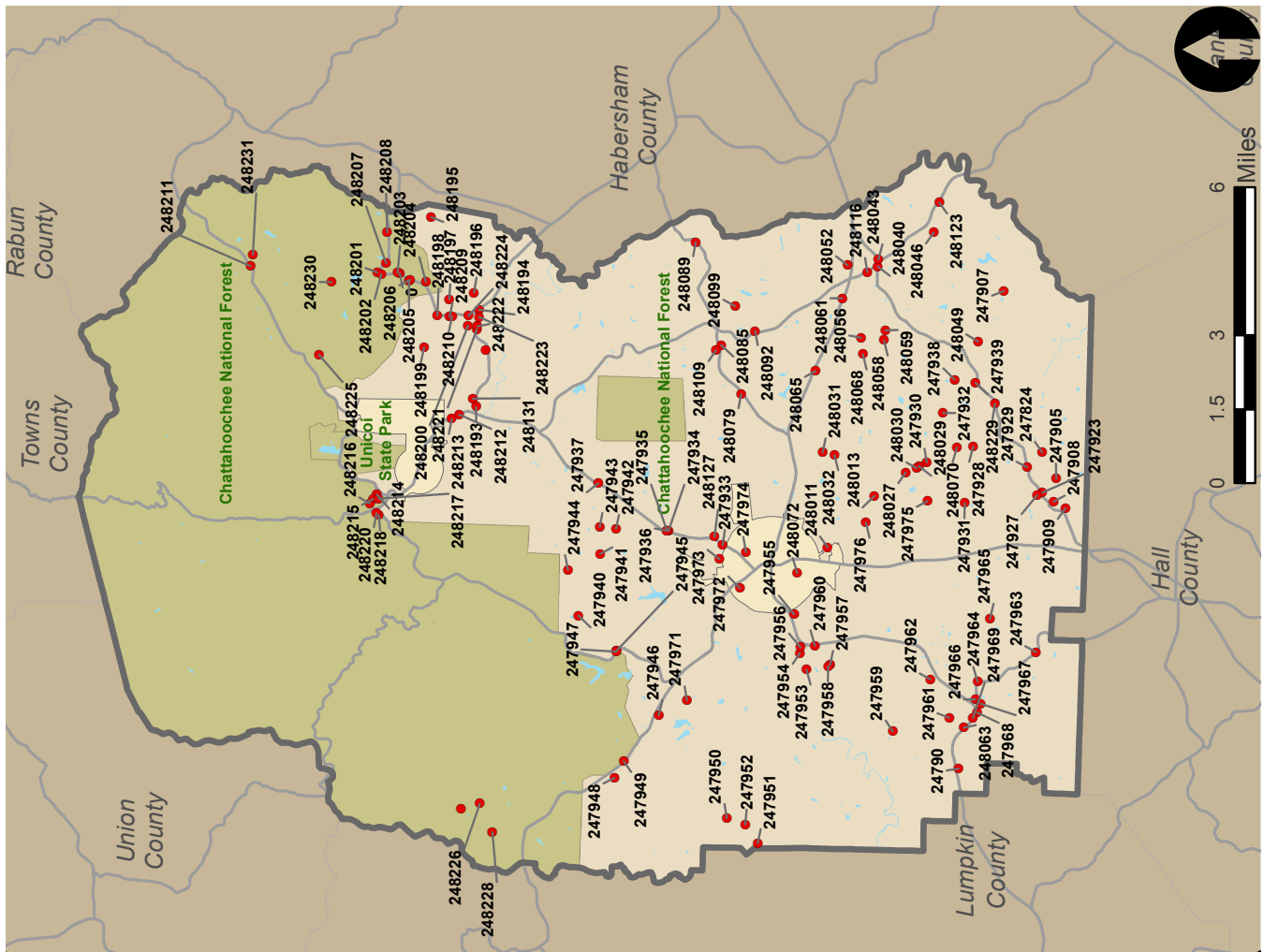


The survey was conducted according to the procedures outlined in *The Georgia Historic Resources Survey Manual*. The surveyors used a combination of USGS base maps and GIS data to identify potentially historic parcels and structures.

Background research was conducted to identify previously recorded architectural resources within the proposed project study area. Primary and secondary research was conducted at: 1) The University of Georgia College of Environment and Design, 2) White County Tax Assessors online records, and 3) National Parks Service's National Register of Historic Places to determine if resources had been previously identified in the vicinity of the project survey area. Examination of resources listed in the Georgia Natural Archaeological Historic Resource Geographic Information System (GNAHRGIS) took place in order to identify any previously surveyed resources within the system.

The area was surveyed over the course of several weeks with systematic coverage of the project area. Each assigned resource (within the assigned boundaries) was assessed for historic significance and architectural integrity. A Georgia Historic Resources survey form was completed for buildings having a minimum level of architectural integrity. A structure with architectural integrity is one that generally retains its original location, design, setting, materials, workmanship, feeling, and association. Properties with a significant loss of physical integrity, or those lacking historic significance were not surveyed. The physical condition of structures was not a consideration for identification for resources which retained architectural integrity. All identified resources were approximately 50 years old or older. All properties surveyed were assigned a field identification number then documented with the completion of a Georgia Historic Resource Survey Form, as well as photo documentation and corresponding georeferencing data. The survey form includes information about the use, style, floor plan, materials, context, physical description, and an estimated determination of the date of construction and additions. Sources utilized for age determination and architectural style and type description included Lee and Virginia McAlester's *A Field Guide to American Houses*, and the *Georgia Historic Resources Survey Manual*. All dates of construction are presented as 'circa' dates, unless explicitly identified by markers or other documentation.

Figure 2. Identified Historic Resources in White County



Sources: Atlanta Regional Commission, Esri, State Base Map of Georgia

Survey Results

A total of 127 resources were documented during the survey which met the minimum criteria to be considered historic (appropriate age, architectural integrity, and historic significance) and are listed in Table 1, which contains the attributes of the field identification number, GNAHRGIS ID, resource type, building type or site name, and National Register of Historic Places recommendation. 101 (79.5%) of identified resources consist of buildings, and 25 (19.7%) are documented as sites. The construction date of all identified resources range between the years of 1800-1969. The majority of these resources (96 resources; 75.6%) were built between 1890 and 1930s.

“Residential/Single Family” residential is the most common current use of identified resources with 58 properties, or 45.7% of total documented historic structures. The second most noted use in the study area was “Vacant” with 32 resources currently unused. The third most frequent resource use is “Funerary/Cemetery” with 22 properties or 17.3% of all documented resources. Vacant properties are considered highly endangered because they are more susceptible to fire and vandalism. Additionally, repairs and weatherproofing are not carried out in a timely manner, which could affect the overall integrity and stability of the building.

Table 1: All Identified Resources

| | | | | | | | | |
|-------|--------|-----------|-----------|----------|---|-------------------|-------------------------|----------------------------------|
| WH-1 | 247907 | 34.52953 | -83.66447 | Site | 1859 Funerary: Cemetery | N/A | Does Not Appear to Meet | White Creek Baptist Cemetery |
| WH-2 | 247908 | 34.51386 | -83.73922 | Building | Residential: Single Family 1920 Dwelling | Craftsman | May Meet | Bungalow: Cross Gable |
| WH-3 | 247909 | 34.51041 | -83.74156 | Building | 1833 Religious: Campground | No Academic Style | Appears to Meet | Mossy Creek Campground |
| WH-4 | 247824 | 34.51745 | -83.72185 | Building | Residential: Single Family 1900 Dwelling | No Academic Style | Appears to Meet | Double Pen |
| WH-5 | 247905 | 34.51317 | -83.73104 | Building | 1902 Religious: Campground | No Academic Style | Appears to Meet | Rock Springs Campground |
| WH-6 | 247923 | 34.51728 | -83.73607 | Site | 1904 Funerary: Cemetery | N/A | Does Not Appear to Meet | Mossy Creek Baptist Church |
| WH-7 | 247927 | 34.51878 | -83.73708 | Building | Residential: Single Family 1900 Dwelling | No Academic Style | Appears to Meet | Hall-parlor |
| WH-8 | 247929 | 34.521855 | -83.72721 | Building | Residential: Single Family 1910 Dwelling | No Academic Style | May Meet | Pyramid Cottage |
| WH-9 | 247928 | 34.53787 | -83.72004 | Site | 1904 Funerary: Cemetery | N/A | Does Not Appear to Meet | Center Grove Baptist Church |
| WH-10 | 247930 | 34.55144 | -83.72605 | Site | 1832 Religious: Church and Cemetery | No Academic Style | Appears to Meet | Mossy Creek United Methodist |
| WH-11 | 247932 | 34.54689 | -83.70832 | Building | Residential: Single Family 1890 Dwelling | Folk Victorian | Appears to Meet | New South Cottage |
| WH-12 | 247938 | 34.54353 | -83.69637 | Building | Residential: Single Family 1900 Dwelling | No Academic Style | May Meet | Central Hallway |
| WH-13 | 247939 | 34.53743 | -83.69731 | Building | Residential: Single Family 1910 Dwelling | Folk Victorian | Appears to Meet | Gabled ell House |
| WH-14 | 247931 | 34.54006 | -83.7402 | Building | 1890 Vacant | Folk Victorian | Appears to Meet | Central Hallway |
| WH-15 | 247933 | 34.6113 | -83.75664 | Building | 1900 Vacant | No Academic Style | May Meet | Central Hallway |
| WH-16 | 247934 | 34.6273 | -83.75184 | Building | 1920 Vacant | No Academic Style | Does Not Appear to Meet | No Academic Type |
| WH-17 | 247935 | 34.62777 | -83.75177 | Building | 1930 Vacant | No Academic Style | May Meet | Gabled ell House |
| WH-18 | 247936 | 34.62789 | -83.75177 | Building | 1930 Vacant | No Academic Style | May Meet | Single Story Commercial |
| WH-19 | 247937 | 34.64815 | -83.73521 | Building | 1920 Civic/social: Campground | No Academic Style | May Meet | Yonah Campground |
| WH-20 | 247940 | 34.65344 | -83.78258 | Building | Residential: Single Family 1870 Dwelling | No Academic Style | Appears to Meet | Double Pen |
| WH-21 | 247941 | 34.64729 | -83.76049 | Building | 1890 Vacant | No Academic Style | Appears to Meet | Single Pen: Rectangle |
| WH-22 | 247942 | 34.64273 | -83.7514 | Building | 1890 Vacant | No Academic Style | Appears to Meet | Central Hallway |
| WH-23 | 247943 | 34.64756 | -83.75079 | Building | Residential: Single Family 1930 Dwelling | No Academic Style | Does Not Appear to Meet | Bungalow: Front Gable |
| WH-24 | 247944 | 34.65669 | -83.7664 | Building | Residential: Single Family 1930 Dwelling | Craftsman | Does Not Appear to Meet | Bungalow: Side Gable |
| WH-25 | 247945 | 34.64211 | -83.79502 | Site | 1899 Funerary: Cemetery | N/A | Does Not Appear to Meet | Active Use Cemetery |
| WH-26 | 247947 | 34.64211 | -83.79526 | Site | 1839 Religious: Campground | No Academic Style | Does Not Appear to Meet | Loudsville United Methodist Camp |
| WH-27 | 247946 | 34.62921 | -83.81767 | Site | 1830 Funerary: Cemetery | No Academic Style | Does Not Appear to Meet | Tesatee Cemetery |
| WH-28 | 247948 | 34.642039 | -83.8402 | Site | 1800 Funerary: Cemetery | No Academic Style | Does Not Appear to Meet | Mt. Pleasant Methodist Church |
| WH-29 | 247949 | 34.63942 | -83.83428 | Building | 1910 Vacant | No Academic Style | Does Not Appear to Meet | Hall-Parlor |
| WH-30 | 247950 | 34.60875 | -83.8539 | Building | 1910 Vacant | No Academic Style | May Meet | Central Hallway |
| WH-31 | 247951 | 34.59944 | -83.86266 | Site | 1885 Funerary: Cemetery | No Academic Style | May Meet | Town Creek Baptist Church |
| WH-32 | 247952 | 34.60327 | -83.85613 | Building | Residential: Single Family 1925 Dwelling | No Academic Style | May Meet | Hall-parlor |
| WH-33 | 247953 | 34.58599 | -83.80045 | Building | Residential: Single Family 1940 Dwelling | Craftsman | May Meet | Bungalow: Side Gable |
| WH-34 | 247954 | 34.58796 | -83.79466 | Building | Residential: Single Family 1890 Dwelling | No Academic Style | May Meet | Central Hallway |
| WH-35 | 247955 | 34.58987 | -83.78087 | Building | Residential: Single Family 1910 Dwelling | No Academic Style | May Meet | Pyramid Cottage |
| WH-36 | 247956 | 34.58777 | -83.79256 | Site | 1920 Funerary: Cemetery | No Academic Style | Does Not Appear to Meet | Mount View Baptist Church |
| WH-37 | 247957 | 34.57903 | -83.79868 | Building | Residential: Single Family 1900 Dwelling | No Academic Style | Does Not Appear to Meet | Unknown |
| WH-38 | 247958 | 34.57956 | -83.79921 | Building | Residential: Single Family 1930 Dwelling | No Academic Style | May Meet | Bungalow: Front Gable |

Table 1: All Identified Resources

| | | | | | | | | |
|-------|--------|-----------|------------|----------|----------------------------|-------------------|-------------------------|---|
| WH-39 | 247959 | 34.56018 | -83.822 | Building | 1890 Vacant | No Academic Style | May Meet | Saddlebag: 2 doors |
| WH-40 | 247961 | 34.54363 | -83.81689 | Building | 1810 Dwelling | No Academic Style | Appears to Meet | I-House: Central Hallway |
| WH-41 | 247960 | 34.58355 | -83.79191 | Building | 1930 Vacant | No Academic Style | Does Not Appear to Meet | Gas Station |
| WH-42 | 247962 | 34.54936 | -83.80324 | Building | 1910 Vacant | No Academic Style | Does Not Appear to Meet | No Academic Type |
| WH-43 | 248046 | 34.5184 | -83.79291 | Site | 1860 Funerary: Cemetery | No Academic Style | Does Not Appear to Meet | Mt. Pleasant Methodist Church |
| WH-44 | 247964 | 34.53548 | -83.80395 | Building | 1910 Vacant | No Academic Style | Does Not Appear to Meet | Gabled ell Cottage |
| WH-45 | 247965 | 34.5321 | -83.78144 | Building | 1920 Dwelling | No Academic Style | Does Not Appear to Meet | Front Gable addition, rear addition, and stoop addition |
| WH-46 | 247966 | 34.53601 | -83.8101 | Site | 1840 Funerary: Cemetery | No Academic Style | Does Not Appear to Meet | Shoal Creek Baptist Church |
| WH-47 | 247967 | 34.53448 | -83.81162 | Building | 1890 Dwelling | Craftsman | May Meet | Central Hallway |
| WH-48 | 247968 | 34.53545 | -83.81487 | Building | 1960 Vacant | No Academic Style | Does Not Appear to Meet | Unknown |
| WH-49 | 247969 | 34.53664 | -83.81681 | Building | 1900 Dwelling | Folk Victorian | May Meet | Central Hallway |
| WH-50 | 247970 | 34.54071 | -83.83492 | Building | 1930 Vacant | No Academic Style | Does Not Appear to Meet | Bungalow: Front Gable |
| WH-51 | 247971 | 34.62106 | -83.8122 | Building | 1870 Vacant | No Academic Style | Appears to Meet | Central Hallway |
| WH-52 | 247972 | 34.60591 | -83.77184 | Building | 1890 Educational: School | No Academic Style | Does Not Appear to Meet | Unknown |
| WH-53 | 247973 | 34.61217 | -83.76158 | Building | 1930 Dwelling | Folk Victorian | May Meet | Bungalow: Front Gable |
| WH-54 | 247974 | 34.60434 | -83.75898 | Building | 1925 Dwelling | Craftsman | May Meet | Bungalow: Front Gable |
| WH-55 | 247975 | 34.55104 | -83.73975 | Building | 1930 Dwelling | No Academic Style | May Meet | Shotgun |
| WH-56 | 247976 | 34.5691 | -83.74777 | Building | 1900 Vacant | No Academic Style | Does Not Appear to Meet | Pyramid Cottage |
| WH-57 | 248011 | 34.58033 | -83.75684 | Building | 1960 Dwelling | No Academic Style | Appears to Meet | Eicheler Ranch |
| WH-58 | 248013 | 34.56674 | -83.73826 | Building | 1910 Dwelling | No Academic Style | Does Not Appear to Meet | Georgian Cottage |
| WH-59 | 248027 | 34.55764 | -83.7297 | Building | 1850 Dwelling | No Academic Style | Does Not Appear to Meet | Central Hallway |
| WH-60 | 248029 | 34.55374 | -83.72741 | Building | 1920 Dwelling | Craftsman | May Meet | Bungalow: Side Gable |
| WH-61 | 248030 | 34.55436 | -83.72809 | Building | 1930 Dwelling | No Academic Style | Does Not Appear to Meet | unknown |
| WH-62 | 248031 | 34.58216 | -83.72303 | Building | 1930 Dwelling | No Academic Style | Appears to Meet | Gabled ell House |
| WH-63 | 248032 | 34.57868 | -83.72382 | Building | 1910 Vacant | No Academic Style | Does Not Appear to Meet | Single Pen |
| WH-64 | 248040 | 34.56678 | -83.65639 | Site | 1905 Funerary: Cemetery | No Academic Style | Does Not Appear to Meet | Macedonia Church |
| WH-65 | 248043 | 34.56667 | -83.65389 | Building | 1900 Dwelling | No Academic Style | May Meet | Central Hallway |
| WH-66 | 248046 | 34.550460 | -83.644060 | Site | 1899 Funerary: Cemetery | N/a | Does Not Appear to Meet | New Poridge Church and Cemetery |
| WH-67 | 248049 | 34.536900 | -83.682550 | Building | 1930 Dwelling | No Academic Style | Does Not Appear to Meet | Bungalow: Side Gable |
| WH-68 | 248052 | 34.575600 | -83.656150 | Site | 1854 Funerary: Cemetery | N/a | Does Not Appear to Meet | Chatahoochee Church and Cemetery |
| WH-69 | 248056 | 34.571400 | -83.681930 | Building | 1910 Vacant | No Academic Style | May Meet | Georgian Cottage |
| WH-70 | 248058 | 34.564600 | -83.682690 | Site | 1900 Religious: Campground | No Academic Style | May Meet | Union Grove Campground |
| WH-71 | 248059 | 34.564260 | -83.679090 | Site | 1928 Funerary: Cemetery | N/a | Does Not Appear to Meet | Union Grove Church and Cemetery |

Table 1: All Identified Resources

| | | | | | | | | |
|--------|--------|-----------|------------|-----------|---|-------------------|-------------------------|--|
| WH-72 | 248061 | 34.577160 | -83.667980 | Building | Residential: Single Family 1930 Dwelling | No Academic Style | May Meet | Bungalow: Front Gable |
| WH-73 | 248063 | 34.539390 | -83.820280 | Building | Residential: Single Family 1920 Dwelling | Craftsman | Appears to Meet | Bungalow: Front Gable |
| WH-74 | 248065 | 34.584590 | -83.694020 | Site | 1864 Funerary: Cemetery | N/a | Does Not Appear to Meet | Faith Hill Church and Cemetery |
| WH-75 | 248068 | 34.570740 | -83.687810 | Building | Residential: Single Family 1910 Dwelling | Folk Victorian | May Meet | New South Cottage |
| WH-76 | 248070 | 34.542650 | -83.720410 | Building | Residential: Single Family 1910 Dwelling | No Academic Style | Does Not Appear to Meet | Gabled ell Cottage |
| WH-77 | 248072 | 34.589190 | -83.766110 | Building | 1960 Vacant | International | Appears to Meet | School house |
| WH-78 | 248079 | 34.606490 | -83.702670 | Building | 1890 Vacant | No Academic Style | Does Not Appear to Meet | Central Hallway |
| WH-79 | 248085 | 34.612610 | -83.685260 | Site | 1904 Funerary: Cemetery | N/a | Does Not Appear to Meet | Blue Creek Baptist Church and Cemetery |
| WH-80 | 248089 | 34.620560 | -83.648670 | Building | 1930 Vacant | No Academic Style | Does Not Appear to Meet | Georgian House |
| WH-81 | 248092 | 34.602670 | -83.680170 | Building | 1910 Vacant | No Academic Style | Does Not Appear to Meet | Central Hallway |
| WH-82 | 248099 | 34.608660 | -83.671420 | Building | Residential: Single Family 1860 Dwelling | No Academic Style | Appears to Meet | Central Hallway |
| WH-83 | 80717 | 34.707600 | -83.661400 | Building | Residential: Single Family 1882 Dwelling | Folk Victorian | Appears to Meet | Stovall House |
| WH-84 | 248109 | 34.614100 | -83.687200 | Building | Residential: Single Family 1910 Dwelling | No Academic Style | Does Not Appear to Meet | Central Hallway |
| WH-85 | 248116 | 34.569830 | -83.658410 | Building | Residential: Single Family 1910 Dwelling | Folk Victorian | May Meet | Pyramid Cottage |
| WH-86 | 248123 | 34.548880 | -83.633350 | Building | 1930 Vacant | Craftsman | May Meet | Bungalow: Front Gable |
| WH-87 | 248127 | 34.613700 | -83.753550 | Building | Residential: Single Family 1910 Dwelling | Craftsman | May Meet | I-house: Central Hallway |
| WH-88 | 248131 | 34.685530 | -83.705670 | Building | Religious: Church and 1887 Cemetery | Gothic Revival | May Meet | Crescent Hill Baptist Church |
| WH-89 | 248193 | 34.684580 | -83.708610 | Building | 1880 Educational: Museum | Italianate | Appears to Meet | Hardman Farm |
| WH-90 | 248194 | 34.684050 | -83.674000 | Building | 1870 Commercial: General Store | No Academic Style | Appears to Meet | Old Sautee Store |
| WH-91 | 248195 | 34.698630 | -83.641200 | Building | Residential: Single Family 1900 Dwelling | No Academic Style | May Meet | Gabled ell Cottage |
| WH-92 | 248196 | 34.685670 | -83.667940 | Building | Residential: Single Family 1900 Dwelling | Craftsman | May Meet | Bungalow: Hip |
| WH-93 | 248197 | 34.692940 | -83.670370 | Building | Residential: Single Family 1890 Dwelling | Gothic Revival | Appears to Meet | Georgian House |
| WH-94 | 248198 | 34.696340 | -83.676220 | Building | 1930 Vacant | No Academic Style | May Meet | Single Pen |
| WH-95 | 248199 | 34.700150 | -83.687730 | Site | 1902 Funerary: Cemetery | N/a | Does Not Appear to Meet | Bean Creek Missionary Baptist |
| WH-96 | 248200 | 34.687310 | -83.679660 | Building | Residential: Single Family 1940 Dwelling | No Academic Style | Does Not Appear to Meet | Ranch |
| WH-97 | 248201 | 34.714340 | -83.661190 | Building | 1930 Vacant | No Academic Style | May Meet | Bungalow: Front Gable |
| WH-98 | 248202 | 34.713050 | -83.618800 | Building | 1890 Vacant | No Academic Style | Appears to Meet | Double Pen |
| WH-99 | 248203 | 34.708260 | -83.661150 | Building | 1920 Vacant | No Academic Style | May Meet | Single Story Commercial |
| WH-100 | 248204 | 34.699900 | -83.664360 | Building | Residential: Single Family 1890 Dwelling | Gothic Revival | Does Not Appear to Meet | Georgian Cottage |
| WH-101 | 248205 | 34.704940 | -83.664110 | Building | Residential: Single Family 1915 Dwelling | Art Deco | May Meet | Georgian House |
| WH-102 | 248206 | 34.704560 | -83.663620 | Building | Residential: Single Family 1910 Dwelling | No Academic Style | May Meet | Georgian Cottage |
| WH-103 | 248207 | 34.711690 | -83.657840 | Structure | 1895 Vacant | No Academic Style | Appears to Meet | Stovall Mill Covered Bridge |
| WH-104 | 248208 | 34.711490 | -83.646710 | Building | Residential: Single Family 1900 Dwelling | No Academic Style | Appears to Meet | Central Hallway |
| WH-105 | 248209 | 34.692740 | -83.676660 | Building | Residential: Single Family 1920 Dwelling | No Academic Style | May Meet | Central Hallway |
| WH-106 | 248210 | 34.691990 | -83.676440 | Building | 1910 Vacant | No Academic Style | Does Not Appear to Meet | Gabled ell Cottage |
| WH-107 | 248211 | 34.751620 | -83.659580 | Building | Residential: Single Family 1830 Dwelling | No Academic Style | Appears to Meet | McClure House |
| WH-108 | 248212 | 34.689540 | -83.711420 | Building | 1900 Commercial: General Store | No Academic Style | May Meet | Nora Mills/ Nacoochee Village |
| WH-109 | 248213 | 34.691650 | -83.713040 | Building | Residential: Single Family 1890 Dwelling | No Academic Style | May Meet | Double Pen |

Table 1: All Identified Resources

| | | | | | | | | |
|--------|--------|-----------|------------|----------|---|-------------------|-------------------------|--|
| WH-110 | 248214 | 34.713370 | -83.740540 | Building | Residential: Single Family 1900 Dwelling | No Academic Style | May Meet | Georgian House |
| WH-111 | 248215 | 34.714520 | -83.742100 | Building | 1890 Vacant | No Academic Style | May Meet | Double Pen |
| WH-112 | 248216 | 34.715440 | -83.743680 | Building | Residential: Single Family 1920 Dwelling | No Academic Style | Does Not Appear to Meet | Bungalow: Hip |
| WH-113 | 248217 | 34.712840 | -83.741930 | Building | Residential: Single Family 1900 Dwelling | No Academic Style | May Meet | Central Hallway |
| WH-114 | 248218 | 34.712780 | -83.747920 | Site | 1881 Funerary: Cemetery | N/a | Does Not Appear to Meet | Chattahoochee United Methodist Church and Cemetery |
| WH-115 | 248220 | 34.713420 | -83.747150 | Building | Residential: Single Family 1940 Dwelling | Craftsman | May Meet | Bungalow: Side Gable |
| WH-116 | 248220 | 34.681980 | -83.688310 | Site | 1833 Funerary: Cemetery | N/a | Does Not Appear to Meet | Active Use Cemetery |
| WH-117 | 248221 | 34.684720 | -83.680990 | Building | 1910 Entertainment: Museum | Craftsman | May Meet | Georgian House |
| WH-118 | 248222 | 34.684580 | -83.679920 | Building | Residential: Single Family 1872 Dwelling | No Academic Style | Appears to Meet | Glen-Kenimer-Tucker House |
| WH-119 | 248223 | 34.684030 | -83.676600 | Building | 1900 Commercial: Hotel | No Academic Style | Appears to Meet | Sautee Inn |
| WH-120 | 248224 | 34.687180 | -83.676270 | Building | 1920 Entertainment: Museum | No Academic Style | Appears to Meet | Sautee Nacoochee Arts and Community Center |
| WH-121 | 248225 | 34.731155 | -83.690920 | Site | 1896 Funerary: Cemetery | N/A | Does Not Appear to Meet | York Cemetery |
| WH-122 | 248226 | 34.681570 | -83.850270 | Building | Residential: Single Family 1900 Dwelling | No Academic Style | Does Not Appear to Meet | I-house: Central Hallway |
| WH-123 | 248227 | 34.687270 | -83.351990 | Building | 1930 Vacant | No Academic Style | May Meet | Hall-parlor |
| WH-124 | 248228 | 34.677722 | -83.860307 | Building | Residential: Single Family 1920 Dwelling | No Academic Style | May Meet | Hall-parlor |
| WH-125 | 248229 | 34.531610 | -83.704780 | Building | 1890 Vacant | Folk Victorian | May Meet | Gabled ell Cottage |
| WH-126 | 248231 | 34.751020 | -83.655555 | Site | 1904 Funerary: Cemetery | N/a | Does Not Appear to Meet | McClure Cemetery |
| WH-127 | 248230 | 34.727770 | -83.664830 | Site | 1855 Funerary: Cemetery | N/a | Does Not Appear to Meet | Monroe Cemetery |

Table 2: Resource Type

| Type | Count |
|-----------|-------|
| Building | 101 |
| Site | 25 |
| Structure | 1 |

Table 3: Date of Construction

| Date | Count |
|-----------|-------|
| 1800-1809 | 1 |
| 1810-1819 | 1 |
| 1820-1829 | 0 |
| 1830-1839 | 6 |
| 1840-1849 | 1 |
| 1850-1859 | 4 |
| 1860-1869 | 3 |
| 1870-1879 | 4 |
| 1880-1889 | 5 |
| 1890-1899 | 19 |
| 1900-1909 | 24 |
| 1910-1919 | 20 |
| 1920-1929 | 15 |
| 1930-1939 | 18 |
| 1940-1949 | 3 |
| 1950-1959 | 0 |
| 1960-1969 | 3 |

Table 4: Current Resource Use


| Use | Count |
|--------------------------------|-------|
| Civic: Campground | 1 |
| Commercial: General Store | 2 |
| Commercial: Hotel | 1 |
| Educational: School | 1 |
| Educational: Museum | 3 |
| Funerary: Cemetery | 22 |
| Religious: Campground | 4 |
| Religious: Church and Cemetery | 2 |
| Residential: Single Family Dw | 58 |
| Vacant | 33 |

Table 5: Residential Building Types

| Type | Count |
|-----------------------|-------|
| Bungalow: Cross Gable | 2 |
| Bungalow: Front Gable | 9 |
| Bungalow: Hip | 2 |
| Bungalow: Side Gable | 5 |
| Campground | 5 |
| Central Hallway | 18 |
| Double Pen | 5 |
| Gabled Ell Cottage | 5 |
| Gabled Ell House | 3 |
| Georgian Cottage | 4 |
| Georgian House | 8 |
| Hall-palor | 6 |
| I-house | 4 |
| New South Cottage | 2 |
| Pyramid Cottage | 4 |
| Ranch House | 2 |
| Saddlebag: 2 door | 1 |
| Shot gun | 1 |
| Single Pen | 3 |
| Unknown | 4 |

Table 6: Architectural Styles

| Style | Count |
|-------------------|-------|
| Art Deco | 1 |
| Craftsman | 12 |
| Folk Victorian | 9 |
| Gothic Revival | 3 |
| International | 1 |
| Italianate | 1 |
| No Academic Style | 85 |





Architectural Analysis and Integrity

Overview

The architecture of unincorporated White County, both residential and commercial, is comparable to other mountainous and agrarian areas in Georgia. The use of local materials, notably river stone and log construction, is an expression of localized vernacular architecture. The prevalent architectural styles still extant in White County area exemplary of popular styles during the 20th Century and represent a period of growth countywide.

Building Types

The architecture in unincorporated White County is comprised primarily of single family dwellings with few commercial and religious buildings. The buildings identified during this survey have a fairly even distribution of residential house types as defined in the

context, *Georgia's Living Places: Historic Houses in their Landscape Settings*. The two most prevalent building types were the 'Central Hallway,' and 'Bungalow,' both with 18 represented resources. The bungalow as a house type has four distinct subtypes, all of which were present in this survey: front gable (9), side gable (5), hipped (2), and cross gable (2). The additional documented building types were: Georgian House (8), Hall-parlor (6), Double Pen (5), Gabled Ell Cottage (5), Georgian Cottage (5) I-House (4), Pyramid Cottage (4), Unknown or No Academic Type (4), Gabled Ell House (3), Single Pen (3), New South Cottage (2) Ranch House (2), Saddlebag (1, and Shotgun (1). Five religious campgrounds were documented during this survey, and each site contained multiple building types, which ranged from the turn of the 20th Century to the mid-20th Century.

Architectural Styles

The survey identified a number of architectural styles that was popular in the late 19th and early 20th centuries. Elements of the Craftsman style were noted on 12 extant resources, which are typical of 1920s and 1930s construction, and popular in mountainous areas in the state.

A total of 85 (76.5%) documented structures exhibited no architectural style. A building with no architectural style may be historic, but does not have any characteristics or elements of high style, or classical architecture. Buildings in unincorporated areas usually do not embody high styles, and this figure is representative of vernacular architecture across the state.

The majority of resources in unincorporated White County exhibited a fair to good level of architectural integrity. The integrity of these resources was most often affected by non-historic alterations, which compromise the resource's design, materials, and/or historic workmanship. These changes include additions to the building and material including but not limited to: exterior cladding, porch alterations, window or door replacement, etc. The condition of a few documented resources is poor, primarily dealing with vacant structures, but with minimal intervention many of them can be restored.

Of the resources with minimal alterations, 29 'Appear to meet' the National Register for Historic Places' criteria for eligibility. 48 resources 'may meet' the National Register criteria; these resources have good to excellent architectural integrity, but warrant further research as to their accurate age and historic significance. There are 50 resources which 'does not appear to meet' the eligibility, due to heavy alterations to the resource's historic fabric, or fail to meet the age or significance criteria for cemeteries.



Architectural Styles in Georgia: An Overview

The architecture of a house, its overall form and ornamentation, is classified as a style. Style is the decoration or ornamentation that has been put on a house in a systematic pattern or arrangement. Style has long been an important tool for describing, analyzing, and evaluating historic buildings; a style often reflects the needs and tastes of a particular time and a place in which it appears. Styles used during a particular time and in a particular location may contribute to an understanding of the culture of that period.



Adapted from *Georgia's Living Places: Historic Houses in the Landscaped Settings*,
hpd/pdf/NR15arch_20080521100904_optimized.pdf.

(1991), <http://georgiashpo.org/sites/uploads/>

Folk Victorian 1870-1920

Folk Victorian houses were built across Georgia in very large numbers. They were simple house forms, or house types, with Victorian-era decorative detailing such as jigsaw woodworks including brackets, spindlework and gingerbread trim. This detailing generally was taken from the elaborate styles, such as Queen Anne or Italianate, that were popular during the mid to late 19th century. Features were borrowed and added onto such places as porches and roof gables. This provided some hint of stylistic detailing on what was otherwise an unadorned traditional house form. This style is actually more a way of decorating a house than a precise stylistic category; however, the Folk Victorian house is so widespread that it demands a name.



Colonial Revival 1890-1955

Most Colonial Revival houses are symmetrical. A central entranceway is elaborated with a pediment supported by pilasters or columns. The use of broken pediments, fanlights and sidelights is common. Classical cornices with dentils or modillions are usually present. These features tend to be larger than original colonial details. The roof may be hipped or side-gabled with dormers. Windows have double-hung sashes, usually with six-over-six or nine-over-nine panes and may be paired. Walls are of masonry, masonry-veneer or wood.



English Vernacular Revival 1900-1940

Characteristics of English Vernacular Revival houses are a steeply pitched gabled roof with dominant front-facing gable and decorative half-timbering in the gables. Almost all have masonry walls. Most are masonry-veneered, a recently developed technique for applying a thin layer of masonry to a wall. Some houses have patterned brickwork, while others may be completely stuccoed. Often a variety of materials are used, such as brick walls with stone trim, wood half-timbering, and stuccoed gables. Massive masonry chimneys with decorative tops are common. Windows are generally tall and narrow, grouped together, multi-paned, and casements rather than double-hung. Some openings, particularly the entrance, may be emphasized by a round arch. Houses of this style are generally asymmetrical.



Craftsman 1910-1930

The Craftsman house uses a wide variety of materials both for its structure and decorative detailing. It has a low-pitched roof that is usually gabled but may also be hipped, giving a generally horizontal effect. The widely overhanging eaves are open with exposed rafters. Large gables have decorative brackets or braces at the eaves and may be covered with half-timbering. Roof dormers are sometimes found. Walls are most often wood but may also be covered with shingles or a masonry veneer of stone or brick. Porches have short square columns set on heavy masonry piers extending to the ground. Windows may have a multi-paned sash over a large one-pane sash. Craftsman houses are most often asymmetrical with a generally open and functional plan.



Gothic Revival 1850-1890

Gothic Revival houses typically have steeply pitched gabled roofs with both front-and side-facing gables. Decoratively sawn bargeboards are commonly found along the eaves. Window and door openings often have either pointed arched tops or heavily molded or pointed hoods. Porches are usually supported by slender posts with sawn woodwork forming flattened arches or brackets. Some houses have vertical board-and-batten siding. This style emphasized picturesqueness, verticality, and varied use of materials.



Greek Revival 1825-1860

The Greek Revival style is characterized by details such as prominent columns, pilasters, and wide plain entablatures that encircle a house. Proportions are large and heavy. A symmetrical, rectangular block has a symmetrical front facade with a central entrance. An elaborate door surround contains a rectangular transom, sidelights and pilasters. A typical expression of the Greek Revival in Georgia is a low-pitched, hipped roof supported by columns to form a full-width porch. Porticoes with triangular pediments are also found. Vernacular interpretations with simplified details, such as square rather than round columns, are common. Double-hung windows generally have six-over-six panes.



Italianate 1840-1885

Italianate houses are generally asymmetrical with an L-shaped or other irregularly shaped plan and gabled roof. Distinguishing features are the widely overhanging eaves with decorative brackets that emphasize the cornice. Typically tall narrow windows with large two-over-two or one-over-one panes are often paired, arched, and topped with elaborate hoods. Bay windows are also common. Italianate style residential architecture faded out during the 1880s; however, many Italianate style commercial blocks were constructed until the 1890s. The flat topped blocks with brackets and decorative window moldings were two or more stories tall and featured large storefront windows. Brackets beneath eaves are the most distinguishing characteristic of the Italianate commercial block.



Mediterranean Revival 1890-1910

A Mediterranean Revival house has smooth stuccoed or masonry walls and is usually asymmetrical. The roof is covered with clay tile, is low-pitched, and may be either hipped or gabled. Houses following the Spanish tradition will have little or no eave overhang, while those following the Italian influence will have widely overhanging eaves with exposed rafters. Recessed and arcaded loggias, or open porches, are common. Windows are generally arched and may be grouped together. Sometimes columns and pilasters are used to elaborate openings.





Neoclassical Revival 1895-1940

The most common feature of the Neoclassical Revival style is a dominant full-height front portico with classical columns. The portico may be at the entry or may cover the full facade; it may have a triangular pediment or be part of the overall roof. A full-height entry portico is often coupled with a one-story full-facade porch. The facade is more or less symmetrical, and the central entrance, surrounded with pilasters and columns, is elaborated with fanlights, sidelights, and transoms. There is almost always a classical cornice with dentils or modillions. The roof is usually low-pitched and hipped and may have a balustrade. A porte-cochere and side porches supported by columns are common.



Queen Anne 1880-1915

A Queen Anne style house is asymmetrical with complex roof and wall shapes. It displays a variety of textures, materials, and detailing. The asymmetrical shape results from a floor plan that is open and flowing. The roof is often steeply pitched and hipped with both front-and side-facing, or cross, gables. Wall surfaces avoid a smooth appearance through the use of projecting bays and materials such as patterned shingles that provide texture. The porch is usually asymmetrical and often wraps around two sides of the house. It is supported with slender turned posts and often decorated with sawn brackets and spindlework friezes. Roof gables may also be decorated with sawn ornamentation or spindlework and covered with patterned shingles. There are often prominent and elaborate brick chimneys with patterned and corbeled brickwork. A round or multi-sided tower may be found at a corner.

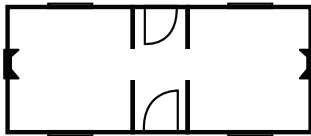


Spanish Colonial Revival 1900-1940

A Spanish Colonial Revival house has a clay tile roof that is usually gabled with little eave overhang. Walls are of smooth stucco. Arched openings and arcaded loggias, or open porches, are common. Windows are generally casement and grouped together. The roof may be elaborated with curvilinear gables or parapets from the mission tradition. Exposed roof beams may protrude from the walls to emphasize construction methods.

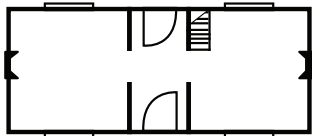


Residential Building Types in Georgia



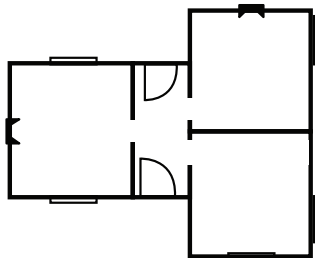
Central Hallway

Single story: One room deep by two wide with central hallway



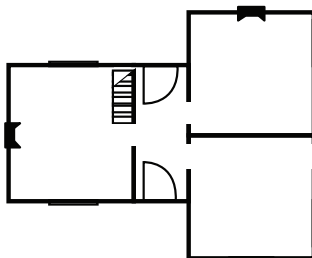
I-House

Multi-story: One room deep by two wide with central hallway



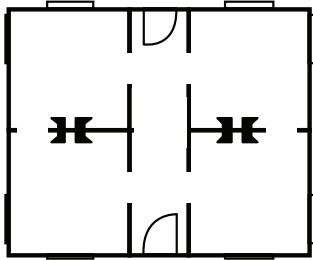
Gabled Wing Cottage

Single story: Asymmetrical massing with central hallway



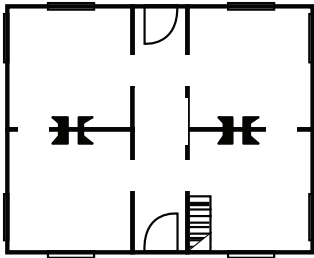
Gabled Wing House

Multi-story: Asymmetrical massing with central hallway



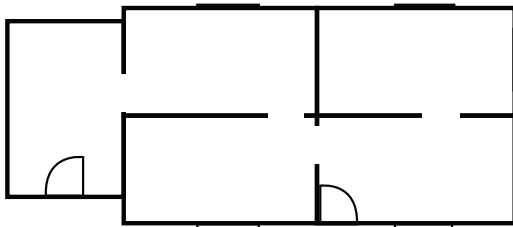
Georgian Cottage

Single story: Two rooms deep by two rooms wide with central hallway



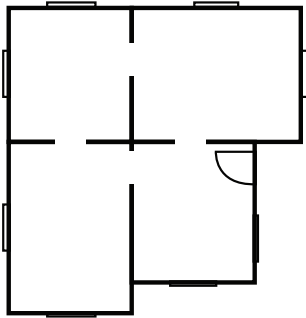
Georgian House

Multi-story: Two rooms deep by two rooms wide with central hallway



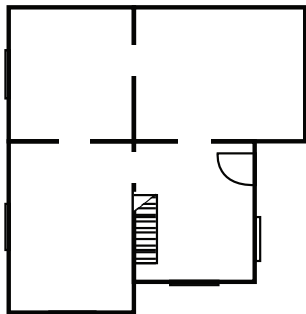
Side-Gabled Cottage

Single story: Tightly massed rooms with side projecting gables



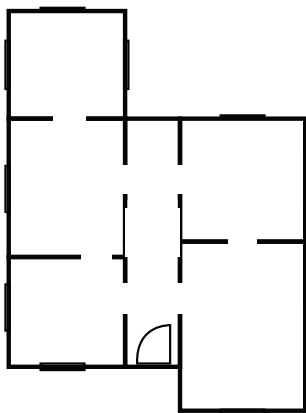
Queen Anne Cottage

Single story: Asymmetrical massing with no central hallway



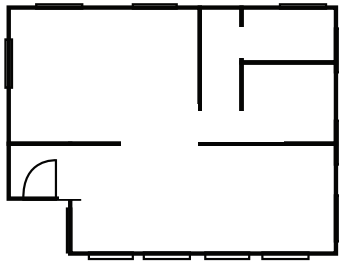
Queen Anne House

Multi-story: Asymmetrical massing with no central hallway



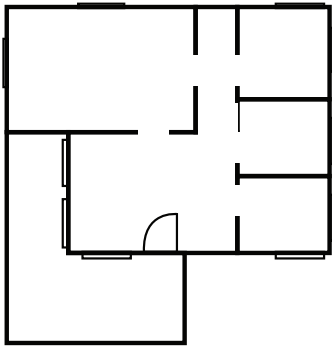
New South Cottage

Single story : Asymmetrical massing with central hallway



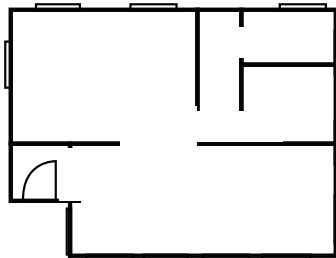
Bungalow (Front Gabled)

Single story: Irregular floor plans; one of four subtypes identified by a front gable roof shape



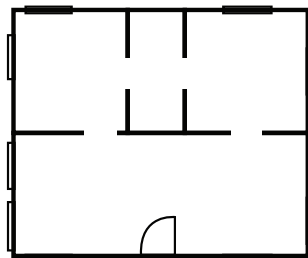
Bungalow (Cross Gabled)

Single story : Irregular floor plans; one of four subtypes identified by a cross gable roof shape



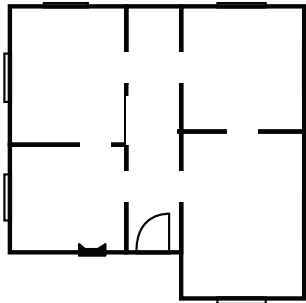
Bungalow (Hipped)

Single story: Irregular floor plans; one of four subtypes identified by a hipped roof shape



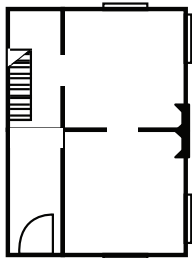
Bungalow (Side Gabled)

Single story: Irregular floor plans; one of four subtypes identified by a side gable roof shape



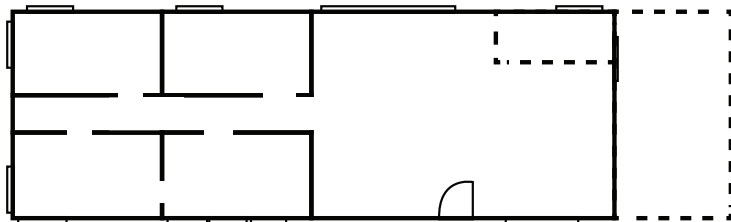
Single story: Irregular room placement with pronounced gable entry and chimney

English Cottage



Multi-story: Two rooms deep by one wide with side hallway

Side Hallway



Single story: Multiple rooms wide by two rooms deep; few hallways with interior zoning

Ranch House

Conclusion

White County has a fairly good representation of extant historic resources given its agricultural heritage and mountainous setting.



These resources are typical of unincorporated Georgia, with the bulk of residential structures dating to the turn-of-the-twentieth-century. These structures are representative examples of southeastern residential architecture. Mid-century residential and religious structures are present within the survey area which may gain historic significance in the own right in the near future.

have undergone extensive alterations such as large additions or material replacements. Not documented in this study, but anecdotally noted, were a number of structures dating to the late 1970s and 1980s. If the architectural integrity of these potential resources remain intact, they may warrant a historic inventory in the coming decades.

The survey of White County revealed a variety of historic resources. The historic resources in White County vary in type and age and include: Native American Indian Mounds, farm houses, slave graves, and camp-meetings grounds. The historic sites, in collaboration with the topography of forest, mountains, valleys, and rolling hills make for a county rich in natural and built resources. Appendix A is a list of historic and cultural sites of White County provided from groups in White County as well as a list from the National Parks Service's list of current resources listed on the National Register of Historic Places. While some resources in Appendix A may be part of the survey, the remaining resources may warrant documentation and research, if none exists.

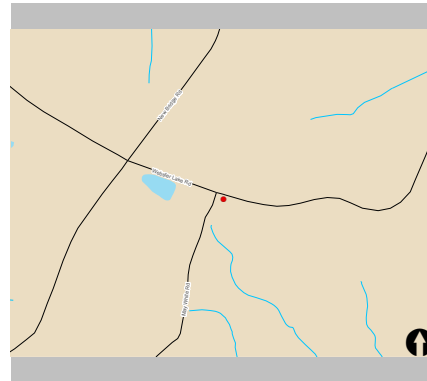
Many mid-century residential resources maintain good integrity with few alterations; religious structures from the same period however, have undergone extensive alterations such as large additions or material replacements. If the architectural integrity of these potential resources remain intact, they may warrant a historic inventory in the coming decades. Within the last 40 years, White County has seen the development of Helen into a Bavarian-inspired community around the early to mid 1970s. Comparably, SkyLake developed introducing a large-scale residential development during the same period. These changes shaped the history and development of White County in the late 20th Century, and may be excellent examples of planned communities and cultural heritage in the coming decades. Both communities would require extensive research and an inventory.

The county has experienced an increase in population between 2000 and 2012. This fact is reflected in the many new roads discovered during the survey while using topographical maps from the early and mid 1980s. View sheds and scenic vistas of White County are a large asset to the county; further research may be warranted to identify possible cultural landscapes, or conservation areas.



White County Historic Resource

Field ID: WH-1
GNAHRGIS ID: 247907
County: White
Preliminary NR Assessment: Not Eligible
Status - Listed: Not Listed



White Creek Baptist Cemetery
Skitts Mountain Road

Coordinates: 34.52953,-83.66447



Resource Type Cemetery

Resource Use Site

Date of Construction 1859

Common Names Anderson, Skelton, Smith, Alexander

≈ Number of Burials

Oldest Burial 1859

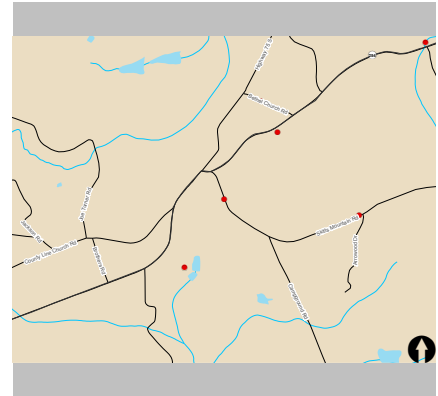
Burial Description Woodsman of the World, Confederate, stacked stone, hand-carved graves

Cemetery Description Active Use




White County Historic Resource

Field ID: WH-2
GNAHRGIS ID: 247908
County: White
Preliminary NR Assessment: May Meet



111 Skitts Mountain Road

Coordinates: 34.51386,-83.73922



Resource Type Building

Resource Use Dwelling

Date of Construction 1920

Building Type House;
Bungalow: Cross Gable

Structural System Balloon Frame

Style Craftsman

Roof Gable: Cross

Exterior Cladding Wood: Weatherboard

Foundation Pier with Infill: Brick

Porch Veranda

Windows Double Hung Sash: 2/1 and
6/6

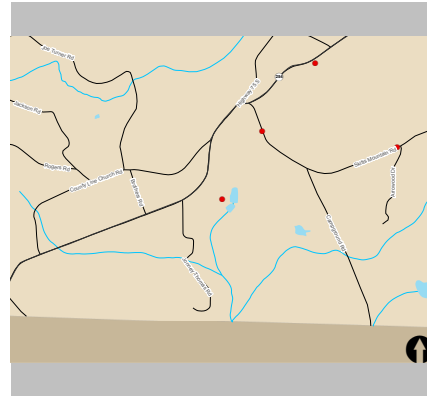
Chimney Both Gable Ends

Alterations Side Addition



White County Historic Resource

Field ID: WH-3
GNAHRGIS ID: 247909
County: White
Preliminary NR Assessment: Appears to Meet



254 & Old Highway 75 South

Coordinates: 34.51041,-83.74156



Resource Type Site

Resource Use Religious Campground

Date of Construction 1833 & 1887

Building Type 30 Resources on site

Structural System Balloon Frame

Style No Academic Style

Roof Various

Exterior Cladding Wood: Weatherboard

Foundation

Porch

Windows

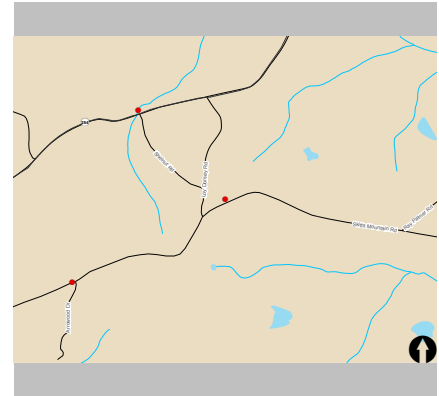
Chimney

Alterations



White County Historic Resource

Field ID: WH-4
GNAHRGIS ID: 247924
County: White
Preliminary NR Assessment: Appears to Meet



1225 Skitts Mountain Road

Coordinates: 34.51745,-83.72185



Resource Type Building

Resource Use Residential

Date of Construction 1900

Building Type Double Pen

Structural System Balloon Frame

Style No Academic Style

Roof Gable: Side

Exterior Cladding Wood: Weatherboard

Foundation Brick: continuous

Porch Veranda

Windows Double-hung

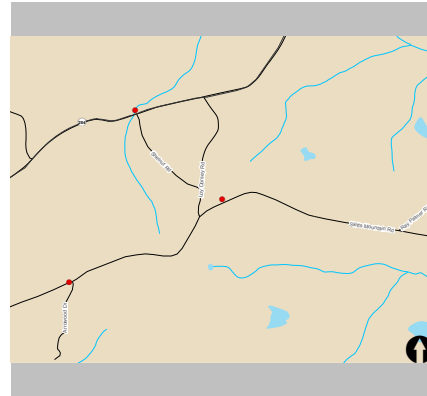
Chimney N/A

Alterations



White County Historic Resource

Field ID: WH-5
GNAHRGIS ID: 247905
County: White
Preliminary NR Assessment: Appears to Meet



Rock Springs Campground
Skitts Mountain Road

Coordinates: 34.51317,-83.73104



Resource Type Site

Resource Use Religious Campground

Date of Construction 1902

Building Type 8 Resources on site

Structural System Balloon Frame

Style No Academic Style

Roof

Exterior Cladding Wood: Weatherboard

Foundation

Porch

Windows

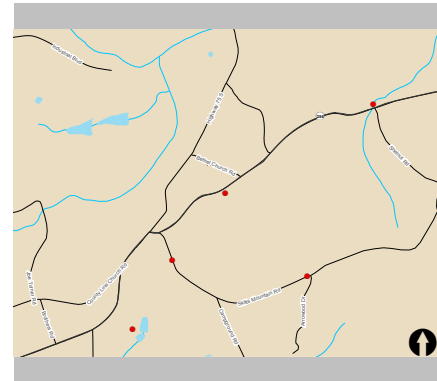
Chimney

Alterations



White County Historic Resource

Field ID: WH-6
GNAHRGIS ID: 247926
County: White
Preliminary NR Assessment: Not Eligible
Status - Listed: Not Listed



Bethel Church/Mossy Baptist Church
Skitts Mountain Road

Coordinates: 34.51728,-83.73607



Resource Type Cemetery

Resource Use Site

Date of Construction 1904

Common Names Gooch, Hooper, Brownlow

≈ Number of Burials Approx. 50 Grave Sites

Oldest Burial 1904

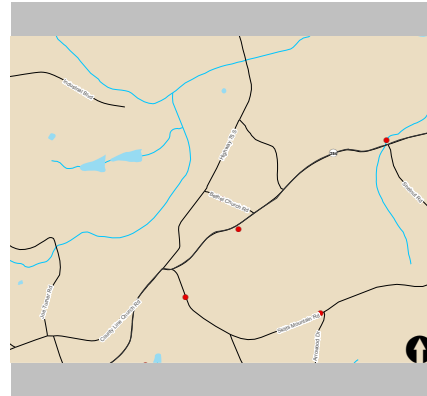
Burial Description Woodsman of the World,
lamb markers

Cemetery Description Active Use




White County Historic Resource

Field ID: WH-7
GNAHRGIS ID: 247927
County: White
Preliminary NR Assessment: Appears to Meet



72 Bethel Church Road

Coordinates: 34.51878,-83.73708



Resource Type Building

Resource Use Residential

Date of Construction 1900

Building Type Hall Parlor

Structural System Balloon Frame

Style No Academic Style

Roof Gable: Side

Exterior Cladding Wood: Weatherboard

Foundation Wood

Porch Stoop

Windows Double-hung: 3/3

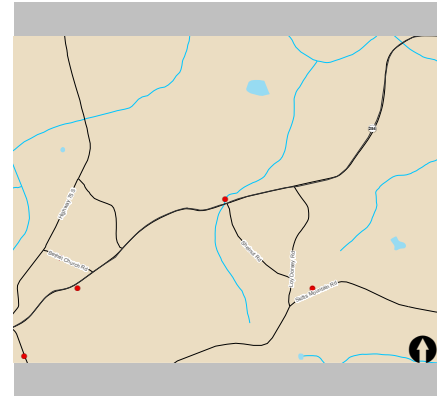
Chimney NA

Alterations



White County Historic Resource

Field ID: WH-8
GNAHRGIS ID: 247929
County: White
Preliminary NR Assessment: Appears to Meet



6670 GA 254

Coordinates: 34.521855,-83.72721



Resource Type Building

Resource Use Residential

Date of Construction 1910

Building Type Pyramid Cottage

Structural System Balloon Frame

Style No Academic Style

Roof Pyramid

Exterior Cladding Wood: Weatherboard

Foundation Wood

Porch Veranda

Windows Double-hung: 3/1

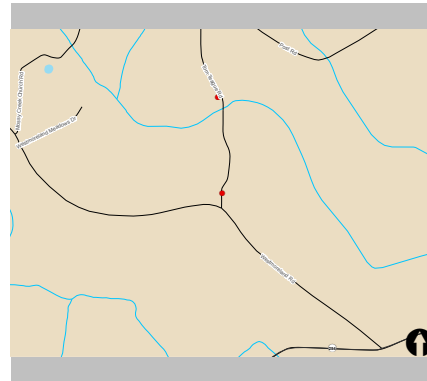
Chimney Center: Brick

Alterations




White County Historic Resource

Field ID: WH-9
GNAHRGIS ID: 247928
County: White
Preliminary NR Assessment: Not Eligible
Status - Listed: Not Listed



Center Grove Baptist Church
Corner of Westmoreland Road & Tom Teague Road
Coordinates: 34.53787,-83.72004



Resource Type Cemetery

Resource Use Site

Date of Construction 1904

Common Names Rogers, Holcomb, Gunter

≈ Number of Burials Approx. 100 Grave Sites

Oldest Burial 1904

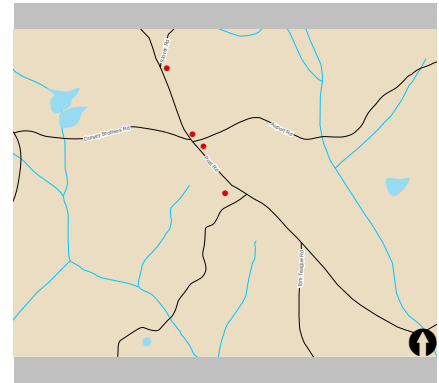
Burial Description

Cemetery Description Active Use, Granite
Outlined Family Plots




White County Historic Resource

Field ID: WH-10
GNAHRGIS ID: 247930
County: White
Preliminary NR Assessment: Appears to Meet
Status - Listed: Not Listed



Mossy Creek United Methodist
2154 Post Road

Coordinates: 34.55144,-83.72605



Resource Type Cemetery

Resource Use Site

Date of Construction 1821

Common Names Dorsey, Smith, Miller

≈ Number of Burials Approx. 100 Grave Sites

Oldest Burial 1832

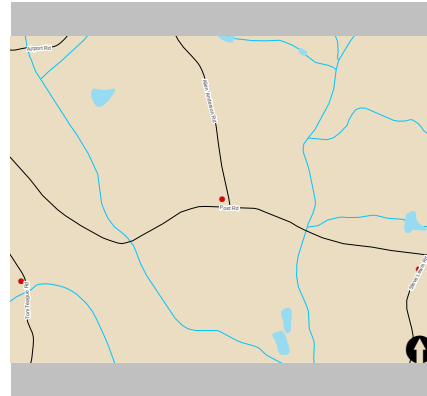
Burial Description Woodsman of the World,
Revolutionary War grave,
Confederate grave

Cemetery Description Active Use, Granite
Outlined Family Plots,
Unmarked burials,
Hand-etched markers



White County Historic Resource

Field ID: WH-11
GNAHRGIS ID: 247932
County: White
Preliminary NR Assessment: Appears to Meet



Allen Anderson Road & Post Road

Coordinates: 34.54689,-83.70832



Resource Type Building

Resource Use Residential

Date of Construction 1890

Building Type New South Cottage

Structural System Balloon Frame

Style Folk Victorian

Roof Gable: Cross

Exterior Cladding Wood: Weatherboard

Foundation Concrete

Porch Wrap-around

Windows Double-hung: 4/4 & 2/2

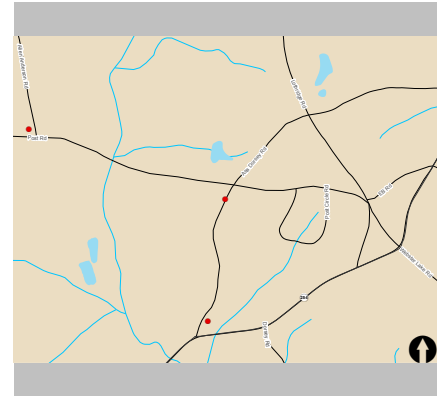
Chimney Gable End, Exterior

Alterations Mid century replacement windows on front facade



White County Historic Resource

Field ID: WH-12
GNAHRGIS ID: 247938
County: White
Preliminary NR Assessment: May Meet



28 Steve Lewis Road

Coordinates: 34.54353,-83.69637



Resource Type Building

Resource Use Residential

Date of Construction 1900

Building Type New South Cottage

Structural System Balloon Frame

Style No Academic Style

Roof Gable: Side

Exterior Cladding Wood: Weatherboard

Foundation Unknown

Porch Veranda

Windows Double-hung: 4/4

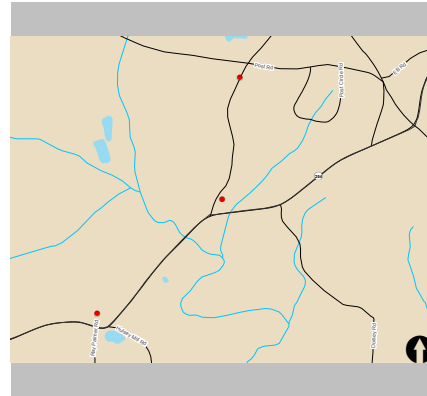
Chimney Center

Alterations Large integrated rear addition



White County Historic Resource

Field ID: WH-13
GNAHRGIS ID: 247939
County: White
Preliminary NR Assessment: Appears to Meet



501 Steve Lewis Road

Coordinates: 34.53743,-83.69731



Resource Type Building

Resource Use Residential

Date of Construction 1910

Building Type Gabled Ell House

Structural System Balloon Frame

Style Folk Victorian

Roof Gable: Cross

Exterior Cladding Wood: Weatherboard

Foundation Unknown

Porch Veranda & Portico

Windows Double-hung: 4/4

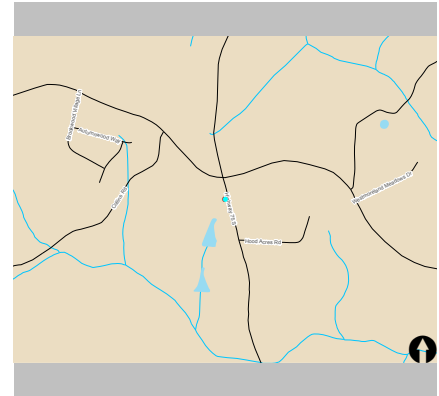
Chimney Center

Alterations Rear addition



White County Historic Resource

Field ID: WH-14
GNAHRGIS ID: 247931
County: White
Preliminary NR Assessment: Appears to Meet



3672 Old Highway 75 South

Coordinates: 34.54006,-83.7402



Resource Type Building

Resource Use Vacant

Date of Construction 1890

Building Type Central Hallway

Structural System Balloon Frame

Style Folk Victorian

Roof Gable: Side

Exterior Cladding Wood: Weatherboard

Foundation Brick

Porch Wrap-around

Windows Double-hung: 1/1

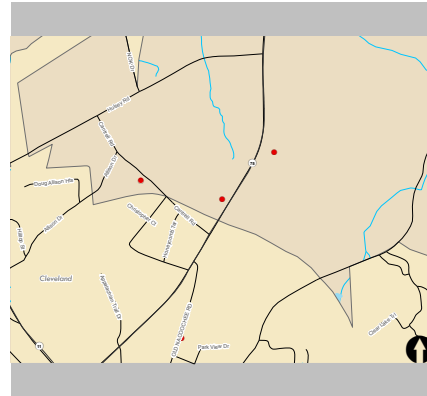
Chimney Off-center; Ridgline

Alterations Rear shed addition





White County Historic Resource

Field ID: WH-15
GNAHRGIS ID: 247933
County: White
Preliminary NR Assessment: May Meet



821 Highway 75 North (Helen Highway)

Coordinates: 34.6113,-83.75664



Resource Type Building

Resource Use Vacant

Date of Construction 1900

Building Type Central Hallway

Structural System Balloon Frame

Style No Academic Style

Roof Gable: Side

Exterior Cladding Wood: Weatherboard

Foundation Not seen

Porch Veranda

Windows Double-hung: 6/6

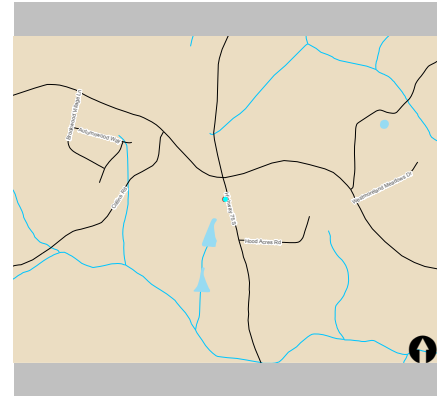
Chimney Center; Lateral Exterior

Alterations Rear addition



White County Historic Resource

Field ID: WH-14
GNAHRGIS ID: 247931
County: White
Preliminary NR Assessment: Appears to Meet



3672 Old Highway 75 South

Coordinates: 34.54006,-83.7402



Resource Type Building

Resource Use Vacant

Date of Construction 1890

Building Type Central Hallway

Structural System Balloon Frame

Style Folk Victorian

Roof Gable: Side

Exterior Cladding Wood: Weatherboard

Foundation Brick

Porch Wrap-around

Windows Double-hung: 1/1

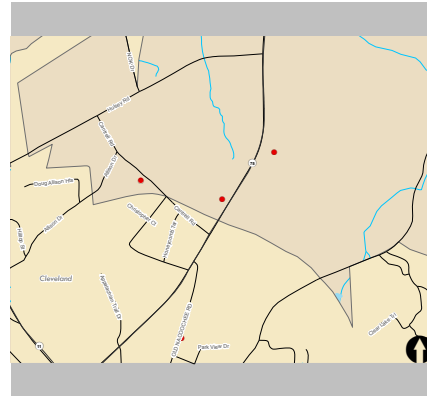
Chimney Off-center; Ridgline

Alterations Rear shed addition




White County Historic Resource

Field ID: WH-15
GNAHRGIS ID: 247933
County: White
Preliminary NR Assessment: May Meet



821 Highway 75 North (Helen Highway)

Coordinates: 34.6113,-83.75664



Resource Type Building

Resource Use Vacant

Date of Construction 1900

Building Type Central Hallway

Structural System Balloon Frame

Style No Academic Style

Roof Gable: Side

Exterior Cladding Wood: Weatherboard

Foundation Not seen

Porch Veranda

Windows Double-hung: 6/6

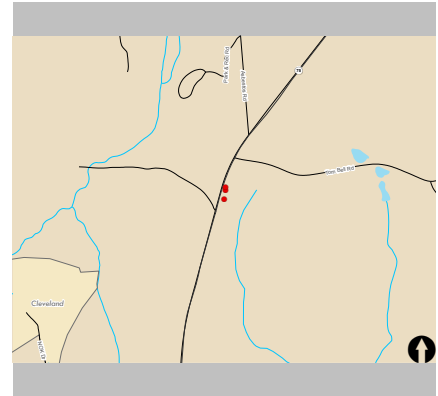
Chimney Center; Lateral Exterior

Alterations Rear addition



White County Historic Resource

Field ID: WH-16
GNAHRGIS ID: 247934
County: White
Preliminary NR Assessment: Does Not Meet



2034 Highway 75 North (Helen Highway)

Coordinates: 34.6273,-83.75184



Resource Type Building

Resource Use Vacant

Date of Construction 1900

Building Type No Academic Type

Structural System Balloon Frame

Style No Academic Style

Roof Gable: Side

Exterior Cladding Wood: Weatherboard

Foundation Not seen

Porch Veranda

Windows Double-hung: 6/6

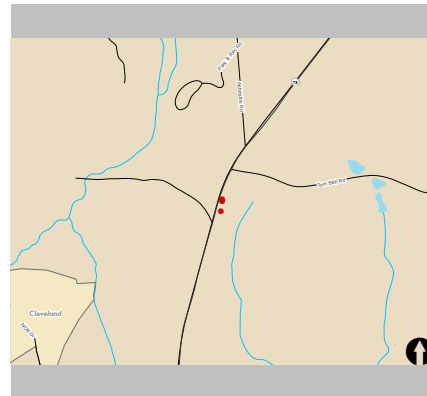
Chimney Center; Lateral Exterior

Alterations All windows have been replaced



White County Historic Resource

Field ID: WH-17
GNAHRGIS ID: 247935
County: White
Preliminary NR Assessment: May Meet



2047-2057 Highway 75 North (Helen Highway)

Coordinates: 34.62777,-83.75177



Resource Type Building

Resource Use Vacant

Date of Construction 1930

Building Type Gabled Ell House

Structural System Balloon Frame

Style No Academic Style

Roof Gable: Front

Exterior Cladding Concrete Block

Foundation Not seen

Porch None

Windows Double-hung: 3/1

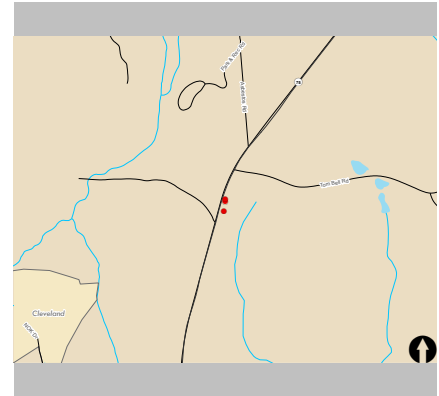
Chimney None

Alterations Bathroom Addition



White County Historic Resource

Field ID: WH-18
GNAHRGIS ID: 247936
County: White
Preliminary NR Assessment: May Meet



2047-2057 Highway 75 North (Helen Highway)

Coordinates: 34.62789,-83.75177



Resource Type Building

Resource Use Vacant

Date of Construction 1930

Building Type Single Story Commercial

Structural System Balloon Frame

Style No Academic Style

Roof Gable: Front

Exterior Cladding Concrete Block

Foundation Not seen

Porch Veranda

Windows Double-hung: 6/6

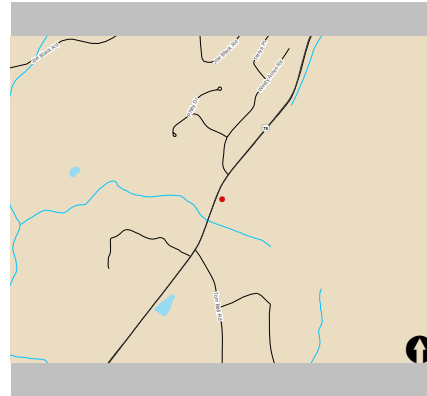
Chimney None

Alterations Multiple Later Additions



White County Historic Resource

Field ID: WH-19
GNAHRGIS ID: 247937
County: White
Preliminary NR Assessment: May Meet



Yonah Campground
3678 Highway 75 North (Helen Highway)
Coordinates: 34.64815,-83.73521



Resource Type Building

Resource Use Civic/Social Campground

Date of Construction 1920

Building Type Various Buildings

Structural System Balloon Frame

Style No Academic Style

Roof

Exterior Cladding

Foundation

Porch

Windows

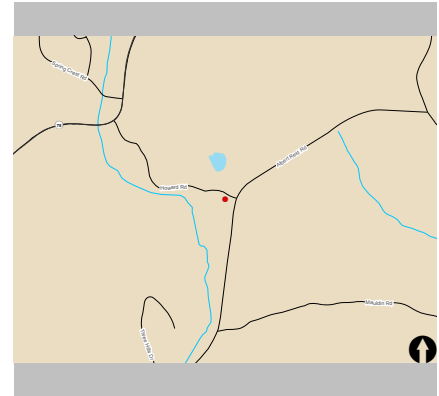
Chimney

Alterations




White County Historic Resource

Field ID: WH-20
GNAHRGIS ID: 247940
County: White
Preliminary NR Assessment: Appears to Meet



Yonah Campground
3678 Highway 75 North (Helen Highway)

Coordinates: 34.65344,-83.78258



Resource Type Building

Resource Use Residential

Date of Construction 1870

Building Type Double Pen

Structural System Balloon Frame

Style No Academic Style

Roof Gable: Side

Exterior Cladding Wood: Weatherboard

Foundation Metal covering

Porch Veranda

Windows Fixed

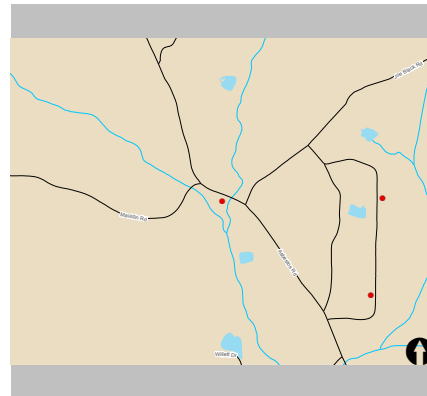
Chimney Gable-end; Exterior
Brick

Alterations





White County Historic Resource

Field ID: WH-21
GNAHRGIS ID: 247941
County: White
Preliminary NR Assessment: Appears to Meet



1377 Asbestos Road

Coordinates: 34.64729,-83.76049



Resource Type Building

Resource Use Vacant

Date of Construction 1890

Building Type Single: Pen

Structural System Balloon Frame

Style No Academic Style

Roof Gable: Side

Exterior Cladding Wood: Weatherboard

Foundation Metal covering

Porch Veranda

Windows Double-hung: 4/4

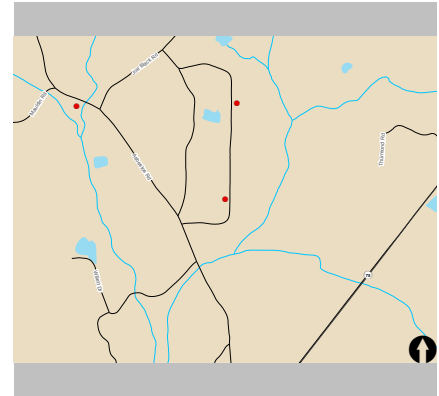
Chimney Gable-end; Exterior
Brick

Alterations Front door missing



White County Historic Resource

Field ID: WH-22
GNAHRGIS ID: 247942
County: White
Preliminary NR Assessment: Appears to Meet



Along Frank Black Road

Coordinates: 34.64273,-83.7514



Resource Type Building

Resource Use Vacant

Date of Construction 1890

Building Type Central Hallway

Structural System Balloon Frame

Style No Academic Style

Roof Gable: Side

Exterior Cladding Wood: Weatherboard

Foundation Metal covering

Porch Veranda

Windows Double-hung: 6/6

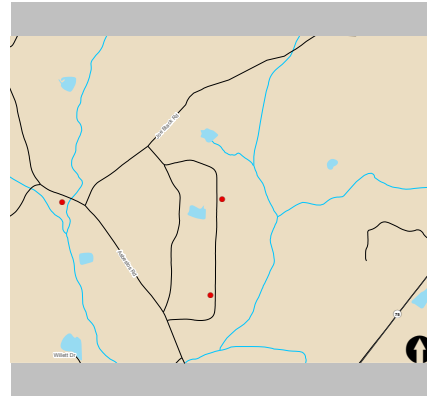
Chimney Off Center within roof surface

Alterations




White County Historic Resource

Field ID: WH-23
GNAHRGIS ID: 247943
County: White
Preliminary NR Assessment: Does not Meet



574 Frank Black Road

Coordinates: 34.64756,-83.75079



Resource Type Building

Resource Use Residential: Single Family

Date of Construction 1930

Building Type Bungalow: Front Gable

Structural System Balloon Frame

Style No Academic Style

Roof Gable: Side

Exterior Cladding Wood: Weatherboard

Foundation NA

Porch Veranda

Windows Double-hung: 6/6

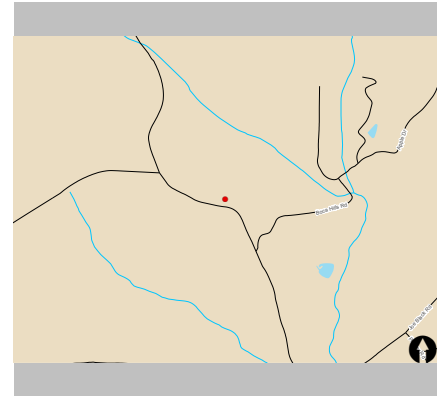
Chimney NA

Alterations Integrated Side Gable Addition



White County Historic Resource

Field ID: WH-24
GNAHRGIS ID: 247944
County: White
Preliminary NR Assessment: Does not Meet



2029 Asbestos Road

Coordinates: 34.64756,-83.75079



Resource Type Building

Resource Use Residential: Single Family

Date of Construction 1930

Building Type Bungalow: Side Gable

Structural System Balloon Frame

Style Craftsman

Roof Gable: Side

Exterior Cladding Wood: Weatherboard

Foundation Concrete

Porch Veranda

Windows Double-hung: 3/1

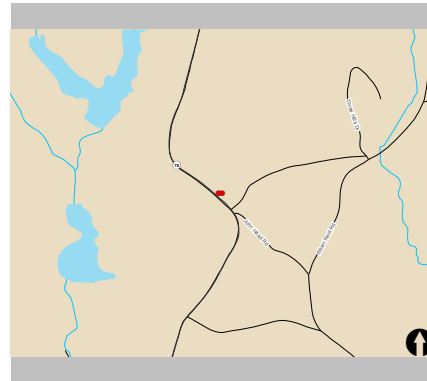
Chimney Gable-end Interior
Brick

Alterations Integrated Side Gable
Addition




White County Historic Resource

Field ID: WH-25
GNAHRGIS ID: 247945
County: White
Preliminary NR Assessment: Not Eligible
Status - Listed: Not Listed



Loudsville Church Cemetery
Highway 75

Coordinates: 34.64211,-83.79502



Resource Type Cemetery

Resource Use Site

Date of Construction 1899

Common Names Hood, Pardue, Allen

≈ Number of Burials 90-100

Oldest Burial 1859

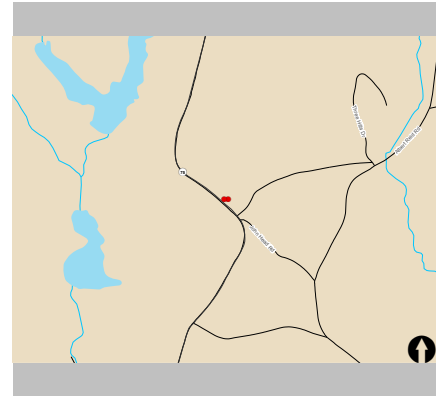
Burial Description Woodsman of the World, granite markers outline sites

Cemetery Description Active Use, altered church on site dates to 1901




White County Historic Resource

Field ID: WH-26
GNAHRGIS ID: 247947
County: White
Preliminary NR Assessment: Does not Meet



Loudsville Campground
Highway 75

Coordinates: 34.64211,-83.79526



Resource Type Campground

Resource Use Religious Campground

Date of Construction 1839

Building Type Various

Structural System Balloon Frame

Style No Academic Style

Roof

Exterior Cladding Wood: Weatherboard

Foundation

Porch

Windows

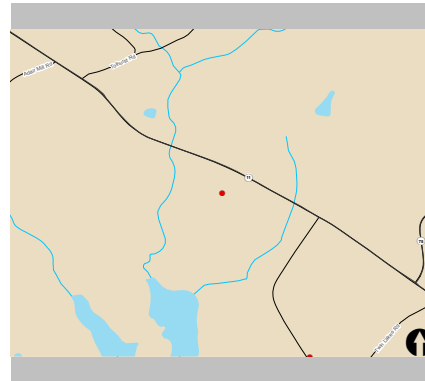
Chimney

Alterations




White County Historic Resource

Field ID: WH-27
GNAHRGIS ID: 247948
County: White
Preliminary NR Assessment: Not Eligible
Status - Listed: Not Listed



Off Highway 75 on Adventure Way

Coordinates: 34.62921,-83.81767



Resource Type Cemetery

Resource Use Site

Date of Construction 1830

Common Names

≈ Number of Burials Approx. 120-130

Oldest Burial 1830

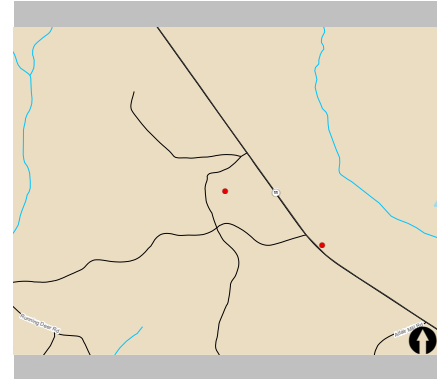
Burial Description Hand etched markers, unmarked stones, granite outlined plots

Cemetery Description Non Contributing Church on site




White County Historic Resource

Field ID: WH-28
GNAHRGIS ID: 247948
County: White
Preliminary NR Assessment: Not Eligible
Status - Listed: Not Listed



Mount Pleasant Methodist Church
East of Highway 129

Coordinates: 34.642039,-83.8402



Resource Type Cemetery

Resource Use Site

Date of Construction 1810

Common Names

≈ Number of Burials Approx.

Oldest Burial 180

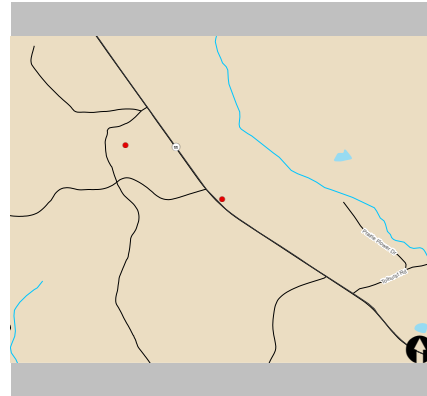
Burial Description WWII Vets, Freemason, large obelisks, Granite outlined plots, stacked stn

Cemetery Description Non Contributing Church on site



White County Historic Resource

Field ID: WH-29
GNAHRGIS ID: 247949
County: White
Preliminary NR Assessment: Does Not Meet



5322 Highway 11/129

Coordinates: 34.63942,-83.83428



Resource Type Building

Resource Use Vacant

Date of Construction 1910

Building Type Hall-Parlor

Structural System Balloon Frame

Style No Academic Style

Roof Gable: Side

Exterior Cladding Wood: Weatherboard

Foundation Pier with Infill: Concrete

Porch Stoop

Windows Fixed 12-light

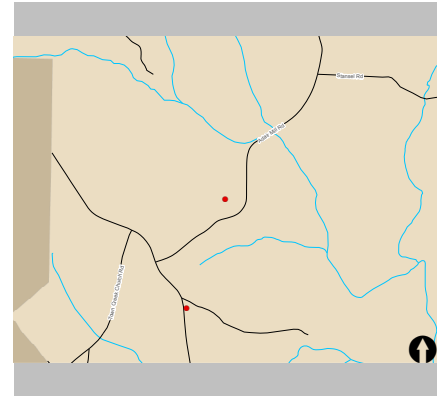
Chimney None

Alterations Window Enlargement




White County Historic Resource

Field ID: WH-30
GNAHRGIS ID: 247950
County: White
Preliminary NR Assessment: May Meet



Logan Berry Heritage Farm
Adair Mill Road

Coordinates: 34.60875,-83.8539



Resource Type Building

Resource Use Vacant

Date of Construction 1910

Building Type Central Hallway

Structural System Balloon Frame

Style No Academic Style

Roof Gable: Cross

Exterior Cladding Wood: Weatherboard

Foundation Unknown

Porch Veranda

Windows Double Hung Sash: 1/1

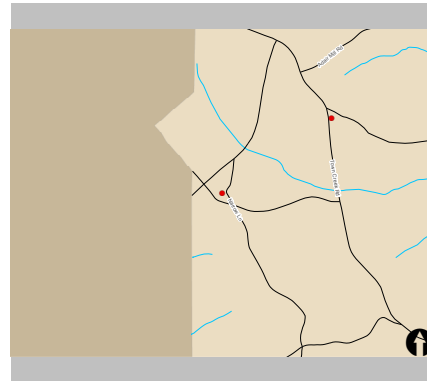
Chimney None

Alterations Rear Shed Addition



White County Historic Resource

Field ID: WH-31
GNAHRGIS ID: 247951
County: White
Preliminary NR Assessment: Not Eligible
Status - Listed: Not Listed



Town Creek Baptist Church
Dockery & Town Creek Church Roads

Coordinates: 34.59944,-83.86266



Resource Type Cemetery

Resource Use Site

Date of Construction 1885

Common Names Sutton, Grindle, Etris,
Turner, Sargent

≈ Number of Burials

Oldest Burial 1885

Burial Description Woodsman of the World,
Confederate Vets, stacked
stone, hand-carved graves

Cemetery Description Non Contributing Brick
Church




White County Historic Resource

Field ID: WH-32
GNAHRGIS ID: 247952
County: White
Preliminary NR Assessment: May Meet



5120 Town Creek Road

Coordinates: 34.60327,-83.85613



Resource Type Building

Resource Use Residential: Single Family

Date of Construction 1925

Building Type Hall-Parlor

Structural System Balloon Frame

Style No Academic Style

Roof Gable: Side

Exterior Cladding Wood: Weatherboard

Foundation Pier with Infill: Concrete

Porch Veranda

Windows Double Hung Sash: 4/4

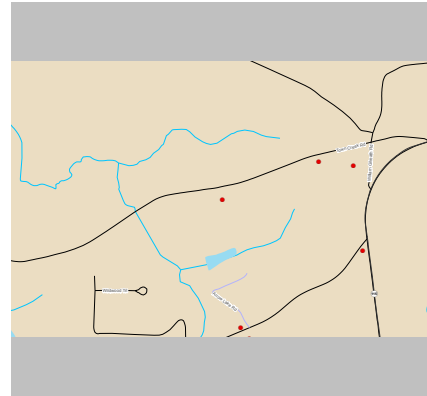
Chimney Gable-end, Exterior
Fieldstone

Alterations Newer Vertical Board
Cladding



White County Historic Resource

Field ID: WH-33
GNAHRGIS ID: 247953
County: White
Preliminary NR Assessment: May Meet



784 Town Creek Road

Coordinates: 34.58599,-83.80045



Resource Type Building

Resource Use Residential Single Family

Date of Construction 1940

Building Type Bungalow: Side Gable

Structural System Balloon Frame

Style Craftsman

Roof Gable: Cross

Exterior Cladding Wood: Weatherboard

Foundation Continuous Concrete

Porch Veranda/Portico

Windows Double Hung Sash: 3/1

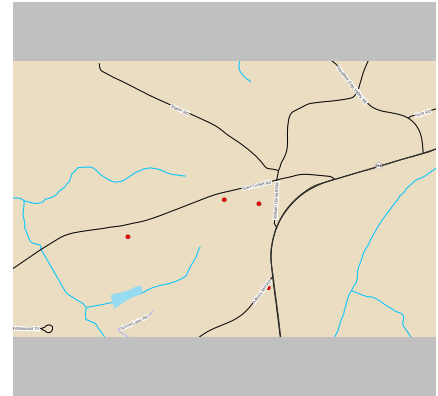
Chimney Off Center within Roof

Alterations Possible Left Side Addition



White County Historic Resource

Field ID: WH-34
GNAHRGIS ID: 247954
County: White
Preliminary NR Assessment: May Meet



377 Town Creek Road

Coordinates: 34.58796,-83.79466



Resource Type Building

Resource Use Residential Single Family

Date of Construction 1890

Building Type Central Hallway

Structural System Balloon Frame

Style No Academic Style

Roof Gable: Side

Exterior Cladding Wood: Weatherboard

Foundation Continuous Stone

Porch Veranda

Windows Double Hung Sash: 4/4

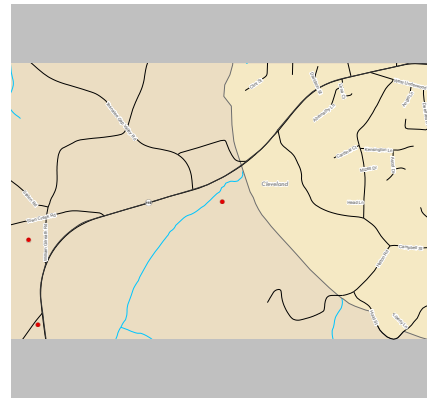
Chimney None

Alterations Rear Addition





White County Historic Resource

Field ID: WH-35
GNAHRGIS ID: 247955
County: White
Preliminary NR Assessment: May Meet



84 Tom Hunt Road

Coordinates: 34.58987,-83.78087



Resource Type Building
Resource Use Residential Single Family

Date of Construction 1910

Building Type Pyramid Cottage

Structural System Balloon Frame

Style Craftsman

Roof Pyramid

Exterior Cladding Wood: Weatherboard

Foundation None

Porch Veranda

Windows Double Hung Sash: 6/6

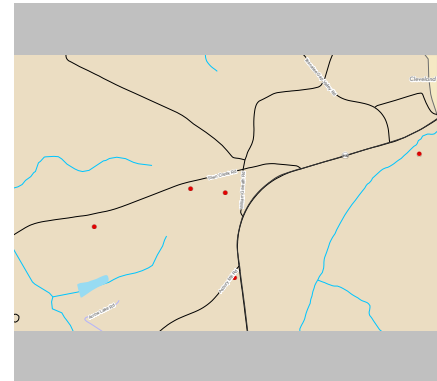
Chimney None

Alterations Possible Replacement Windows





White County Historic Resource

Field ID: WH-36
GNAHRGIS ID: 247956
County: White
Preliminary NR Assessment: Not Eligible
Status - Listed: Not Listed



Mount View Baptist Church
William Gilreath Road off Town Creek Road

Coordinates: 34.58777,-83.79256



Resource Type Cemetery

Resource Use Site

Date of Construction 1920

Common Names Hunt, Adams, Warwick

≈ Number of Burials

Oldest Burial 1920

Burial Description Granite Outlined Plots

Cemetery Description Non Contributing Church



White County Historic Resource

Field ID: WH-37
GNAHRGIS ID: 247957
County: White
Preliminary NR Assessment: Does Not Meet



484 Asbury Mill Road

Coordinates: 34.57903,-83.79868



Resource Type Building

Resource Use Residential Single Family

Date of Construction 1900

Building Type Unknown

Structural System Balloon Frame

Style No Academic Style

Roof Gable: Side

Exterior Cladding Wood: Weatherboard

Foundation Unknown

Porch Veranda/Stoop

Windows Double Hung Sash: 4/4

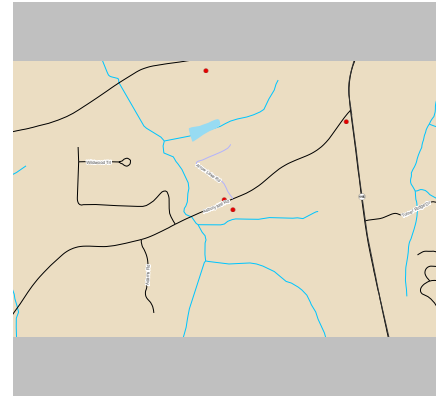
Chimney Both Gable Ends

Alterations Enclosed Front Facade




White County Historic Resource

Field ID: WH-38
GNAHRGIS ID: 247958
County: White
Preliminary NR Assessment: May Meet



Off Asbury Mill Road

Coordinates: 34.57956,-83.79921



Resource Type Building

Resource Use Residential Single Family

Date of Construction 1930

Building Type Bungalow: Front Gable

Structural System Balloon Frame

Style No Academic Style

Roof Gable: Front

Exterior Cladding Wood: Weatherboard

Foundation Pier with Infill: Concrete

Porch Veranda

Windows Double Hung Sash: 4/4
and 6/6

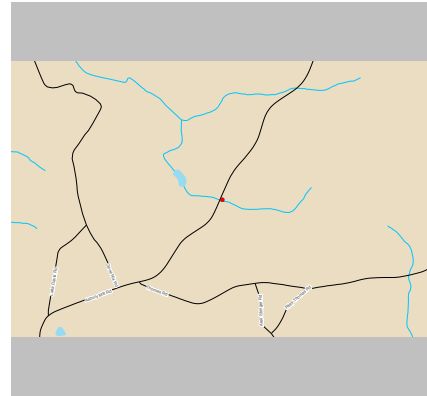
Chimney None

Alterations Rear Porch Addition




White County Historic Resource

Field ID: WH-39
GNAHRGIS ID: 247959
County: White
Preliminary NR Assessment: May Meet



2470 Asbury Mill Road

Coordinates: 34.56018,-83.822



Resource Type Building

Resource Use Vacant

Date of Construction 1890

Building Type Saddlebag: 2 Doors

Structural System Balloon Frame

Style No Academic Style

Roof Gable: Side

Exterior Cladding Wood: Weatherboard

Foundation Pier with Infill: Stone

Porch Veranda

Windows

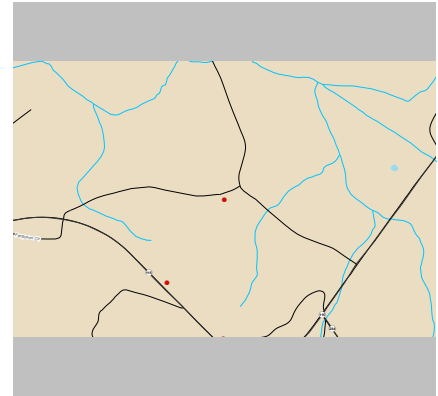
Chimney Center & Off-Center,
Ridgeline

Alterations Repairs Needed



White County Historic Resource

Field ID: WH-40
GNAHRGIS ID: 247961
County: White
Preliminary NR Assessment: Appears to Meet



Ed Lewis Road & Alex Stringer

Coordinates: 34.54363,-83.81689



Resource Type Building

Resource Use Residential Single Family

Date of Construction 1810

Building Type I-House: Central Hallway

Structural System Balloon Frame

Style No Academic Style

Roof Gable: Side

Exterior Cladding Wood: Weatherboard

Foundation Pier with Infill: Stone

Porch Veranda

Windows Double Hung Sash: 4/4
Fixed Sash: 6 light

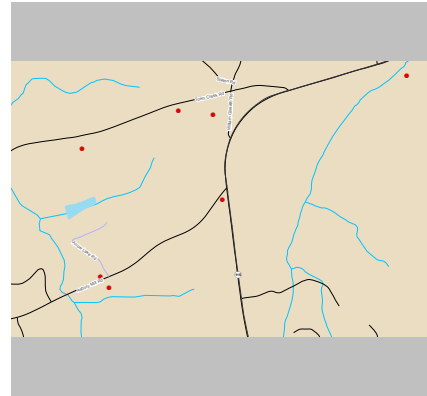
Chimney Both Gable Ends

Alterations Ell in Rear Addition



White County Historic Resource

Field ID: WH-41
GNAHRGIS ID: 247960
County: White
Preliminary NR Assessment: Does Not Meet



Highway 115 & Asbury Mill Road

Coordinates: 34.58355,-83.79191



Resource Type Building

Resource Use Vacant

Date of Construction 1930

Building Type Gas Station

Structural System Concrete Block

Style No Academic Style

Roof Gable: Parapet

Exterior Cladding Concrete Block

Foundation Continuous Concrete

Porch None

Windows Fixed: 1 light
Jalousie: 3 light

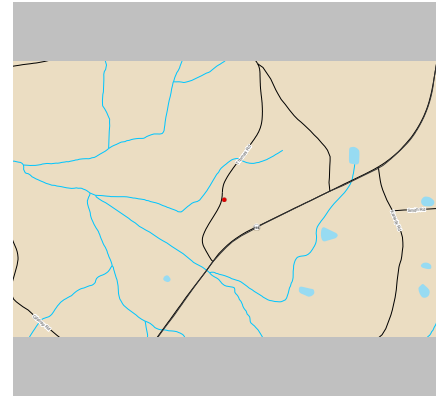
Chimney None

Alterations




White County Historic Resource

Field ID: WH-42
GNAHRGIS ID: 247962
County: White
Preliminary NR Assessment: Does Not Meet



185 Thomas Road

Coordinates: 34.54936,-83.80324



Resource Type Building

Resource Use Vacant

Date of Construction 1910

Building Type Unknown

Structural System Balloon Frame

Style No Academic Style

Roof Complex

Exterior Cladding Wood: Weatherboard

Foundation Pier with Infill: Stone

Porch Veranda

Windows Double Hung Sash: 6/6

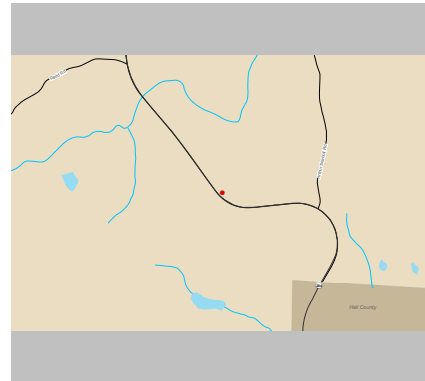
Chimney Off-center, within Roof

Alterations Front may be Addition




White County Historic Resource

Field ID: WH-43
GNAHRGIS ID: 247963
County: White
Preliminary NR Assessment: Not Eligible
Status - Listed: Not Listed



Off Highway 284

Coordinates: 34.5184,-83.79291



Resource Type Cemetery

Resource Use Site

Date of Construction 1866

Common Names Gilbreath

≈ Number of Burials

Oldest Burial 1866

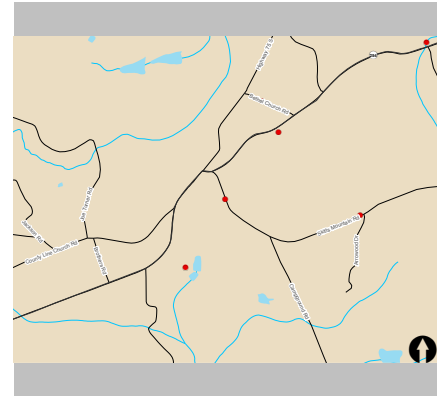
Burial Description Confederate and WWII Vets, Stone Pile Markers, Flat Raised Graves

Cemetery Description Unmarked on the USGS Maps, on hill off the road





White County Historic Resource

Field ID: WH-44
GNAHRGIS ID: 247964
County: White
Preliminary NR Assessment: Does Not Meet



6007 Westmoreland Road

Coordinates: 34.53548,-83.80395



Resource Type Building

Resource Use Vacant

Date of Construction 1910

Building Type Gabled Ell Cottage

Structural System Balloon Frame

Style No Academic Style

Roof Gable: Cross

Exterior Cladding Wood: Weatherboard

Foundation Pier with Infill: Stone

Porch Stoop

Windows Double Hung Sash: 4/4

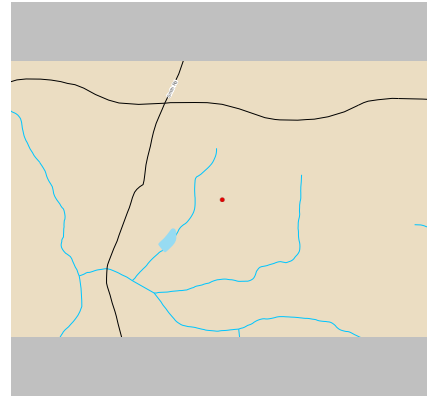
Chimney Gable-end, Exterior

Alterations Tree Crashed into House




White County Historic Resource

Field ID: WH-45
GNAHRGIS ID: 247965
County: White
Preliminary NR Assessment: Does Not Meet



332 Arthur Seabolt

Coordinates: 34.5321,-83.78144



Resource Type Building

Resource Use Residential Single Family

Date of Construction 1920

Building Type

Structural System Balloon Frame

Style No Academic Style

Roof Gable: Cross

Exterior Cladding Wood: Weatherboard

Foundation Unknown

Porch Recessed

Windows Double Hung Sash: 1/1 and 3/1

Chimney Both Gable Ends

Alterations Rear Addition




White County Historic Resource

Field ID: WH-46
GNAHRGIS ID: 247966
County: White
Preliminary NR Assessment: Not Eligible
Status - Listed: Not Listed



Shoal Creek Baptist Church
Shoal Creek Church Road

Coordinates: 34.53601,-83.8101



Resource Type Cemetery

Resource Use Site

Date of Construction 1835 (church)

Common Names Gooch, Jackson, Brown, Martin

≈ Number of Burials

Oldest Burial 1847

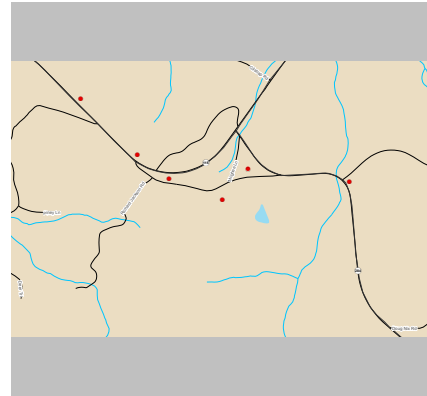
Burial Description Woodsman of the World, Confederate, WWI, and WWII Vets, Freemasons

Cemetery Description Active Use




White County Historic Resource

Field ID: WH-47
GNAHRGIS ID: 247967
County: White
Preliminary NR Assessment: May Meet



142 Shoal Creek Church Road

Coordinates: 34.53448,-83.81162



Resource Type Building

Resource Use Residential Single Family

Date of Construction 1890

Building Type Central Hallway

Structural System Balloon Frame

Style Craftsman/Folk Victorian

Roof Gable: Cross

Exterior Cladding Wood: Weatherboard

Foundation Unknown

Porch Wrap-around

Windows Double Hung Sash: 2/1

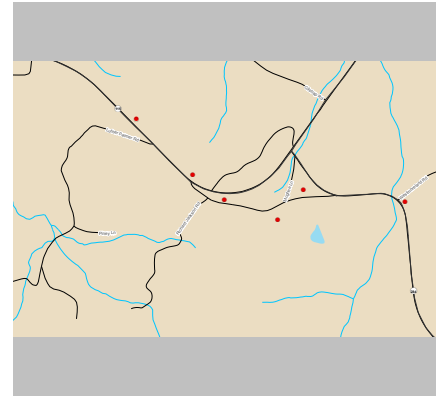
Chimney Gable-end, exterior

Alterations



White County Historic Resource

Field ID: WH-48
GNAHRGIS ID: 247968
County: White
Preliminary NR Assessment: Does Not Meet



379 Shoal Creek Church Road

Coordinates: 34.53545,-83.81487



Resource Type Building

Resource Use Vacant

Date of Construction 1960

Building Type

Structural System Balloon Frame

Style No Academic Style

Roof Hip

Exterior Cladding Wood: Weatherboard

Foundation Pier with Infill: Brick

Porch Recessed

Windows Double Hung Sash: 2/2

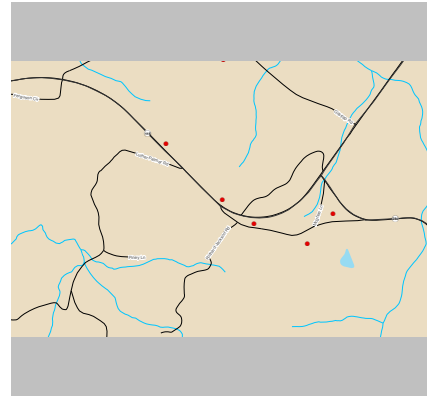
Chimney None

Alterations Shed Roof over Addition




White County Historic Resource

Field ID: WH-49
GNAHRGIS ID: 247969
County: White
Preliminary NR Assessment: May Meet



507 Shoal Creek Church Road

Coordinates: 34.53664,-83.81681



Resource Type Building

Resource Use Residential Single Family

Date of Construction 1900

Building Type Central Hallway

Structural System Balloon Frame

Style Folk Victorian

Roof Gable: Side

Exterior Cladding Wood: Weatherboard

Foundation Pier with Infill: Stone

Porch Veranda

Windows Double Hung Sash: 4/4
and 2/2

Chimney Center
Brick

Alterations



White County Historic Resource

Field ID: WH-50
GNAHRGIS ID: 24790
County: White
Preliminary NR Assessment: Does Not Meet



Moss & Doss Farm
7355 Highway 115

Coordinates: 34.54071,-83.83492



Resource Type Building

Resource Use Vacant

Date of Construction 1930

Building Type Bungalow: Front Gable

Structural System Balloon Frame

Style No Academic Style

Roof Gable: Front

Exterior Cladding Wood: Weatherboard

Foundation Pier with Infill: Concrete

Porch Veranda

Windows Double Hung Sash: 3/1

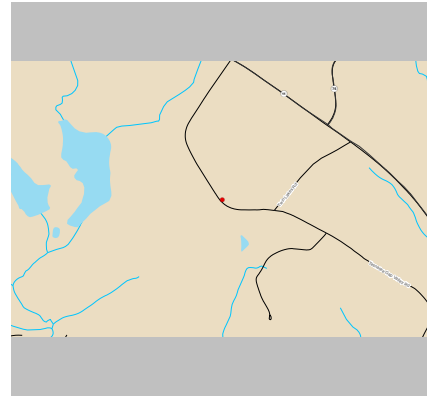
Chimney Off-center within Roof

Alterations Side Porch Addition




White County Historic Resource

Field ID: WH-51
GNAHRGIS ID: 247971
County: White
Preliminary NR Assessment: May Meet



3674 Tesnatee Gap Valley Road

Coordinates: 34.62106,-83.8122



Resource Type Building

Resource Use Vacant

Date of Construction 1870

Building Type Central Hallway

Structural System Balloon Frame

Style No Academic Style

Roof Gable: Side

Exterior Cladding Wood: Weatherboard

Foundation Pier with Infill: Stone

Porch Veranda

Windows Double Hung Sash: 4/4

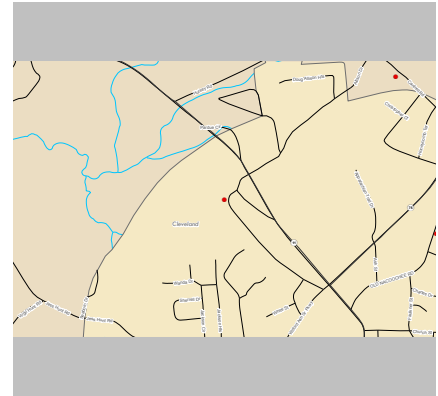
Chimney Both Gable Ends

Alterations



White County Historic Resource

Field ID: WH-52
GNAHRGIS ID: 247972
County: White
Preliminary NR Assessment: Does Not Meet



497 Old Blairsville Road

Coordinates: 34.60591,-83.77184



Resource Type Building

Resource Use Residential Single Family

Date of Construction 1890

Building Type No Academic Type

Structural System Balloon Frame

Style No Academic Style

Roof Gable: Side

Exterior Cladding Wood: Weatherboard

Foundation Unknown

Porch Veranda

Windows Double Hung Sash: 9/9

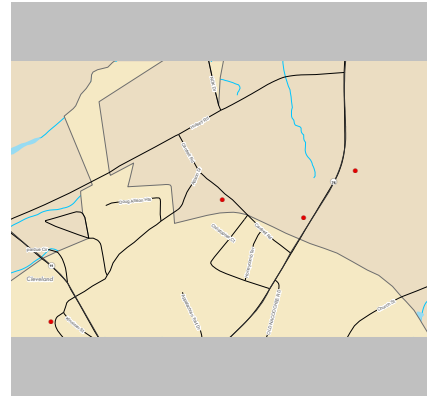
Chimney Gable-end Exterior,
Off-center Ridgeline

Alterations Rear Addition





White County Historic Resource

Field ID: WH-53
GNAHRGIS ID: 247973
County: White
Preliminary NR Assessment: May Meet



309 Cantrell Road

Coordinates: 34.61217,-83.76158



Resource Type Building

Resource Use Residential Single Family

Date of Construction 1930

Building Type Bungalow: Front Gable

Structural System Balloon Frame

Style Folk Victorian

Roof Gable: Front

Exterior Cladding Wood: Weatherboard

Foundation Unknown

Porch Veranda

Windows Double Hung Sash: 2/2

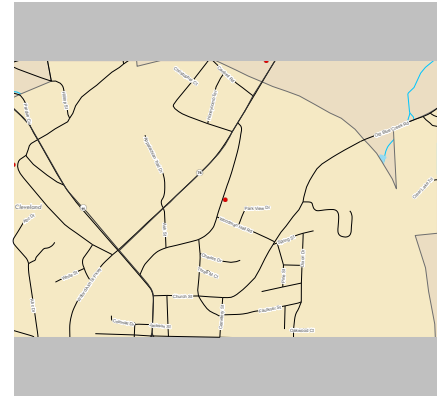
Chimney None

Alterations Rear Addition





White County Historic Resource

Field ID: WH-54
GNAHRGIS ID: 247974
County: White
Preliminary NR Assessment: May Meet



448 Old Nacoochee Road

Coordinates: 34.60434,-83.75898



Resource Type Building

Resource Use Residential Single Family

Date of Construction 1925

Building Type Bungalow: Front Gable

Structural System Balloon Frame

Style Craftsman

Roof Gable: Front

Exterior Cladding Wood: Weatherboard

Foundation Pier with Infill: Concrete

Porch Veranda

Windows Double Hung Sash: 3/1

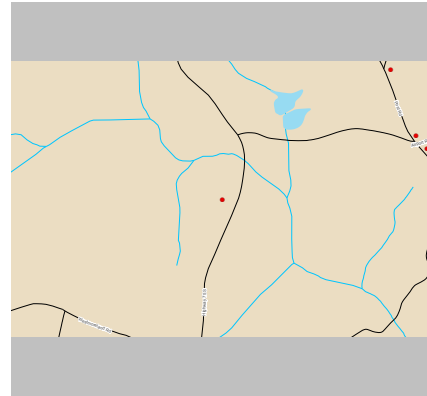
Chimney Lateral Exterior

Alterations Reas/Side Garage



White County Historic Resource

Field ID: WH-55
GNAHRGIS ID: 247975
County: White
Preliminary NR Assessment: May Meet



128 C&M Drive

Coordinates: 34.55104,-83.73975



Resource Type Building

Resource Use Residential Single Family

Date of Construction 1930

Building Type Shotgun

Structural System Balloon Frame

Style No Academic Style

Roof Gable: Front

Exterior Cladding Wood: Weatherboard

Foundation Pier with Infill: Brick

Porch Veranda

Windows Double Hung Sash: 3/1 and 6/6

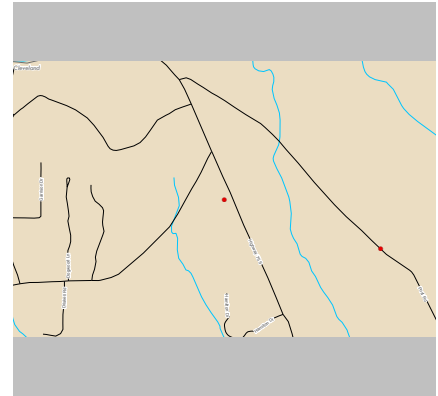
Chimney None

Alterations Rear Addition



White County Historic Resource

Field ID: WH-56
GNAHRGIS ID: 247976
County: White
Preliminary NR Assessment: Does Not Meet



1620 Highway 75 South

Coordinates: 34.5691,-83.74777



Resource Type Building

Resource Use Vacant

Date of Construction 1900

Building Type Pyramid Cottage

Structural System Balloon Frame

Style No Academic Style

Roof Pyramid

Exterior Cladding Wood: Weatherboard

Foundation Pier with Infill: Concrete

Porch Veranda

Windows Double Hung Sash: 4/4

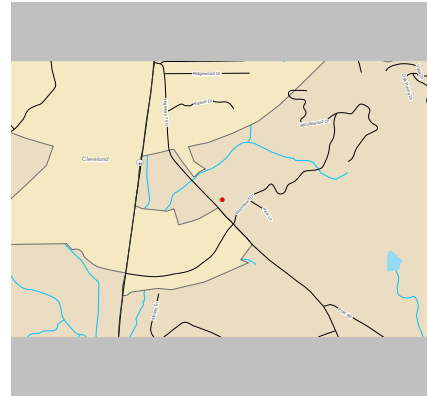
Chimney None

Alterations Rear Addition



White County Historic Resource

Field ID: WH-57
GNAHRGIS ID: 248011
County: White
Preliminary NR Assessment: Appears to Meet



579 Highway 75

Coordinates: 34.51386,-83.75684



Resource Type Building

Resource Use Dwelling

Date of Construction 1960

Building Type Eicheler Ranch

Structural System Balloon Frame

Style No Academic Style

Roof Gable: Front

Exterior Cladding Wood: Vertical Board

Foundation Pier with Infill: Brick

Porch Veranda

Windows Double Hung Sash: 2/2

Chimney

Alterations




White County Historic Resource

Field ID: WH-58
GNAHRGIS ID: 248013
County: White
Preliminary NR Assessment: Does Not Meet



933 Post Road

Coordinates: 34.56674,-83.73826



Resource Type Building

Resource Use Residential

Date of Construction 1910

Building Type Georgian Cottage

Structural System Balloon Frame

Style No Academic Style

Roof Gable: Side

Exterior Cladding Wood: Weatherboard

Foundation Continuous Concrete

Porch Veranda

Windows Double Hung Sash: 6/6
and 4/4

Chimney Both Interior

Alterations Side Addition, Front
Steps, Front Doors



White County Historic Resource

Field ID: WH-59
GNAHRGIS ID: 248027
County: White
Preliminary NR Assessment: Does Not Meet



1731 Post Road

Coordinates: 34.55764,-83.7297



Resource Type Building

Resource Use Residential Single Family

Date of Construction 1850

Building Type Central Hallway

Structural System Balloon Frame

Style No Academic Style

Roof Gable: Side

Exterior Cladding Vinyl

Foundation Pier with Infill: Stone

Porch Veranda

Windows Double Hung Sash: 6/6
and 1/1

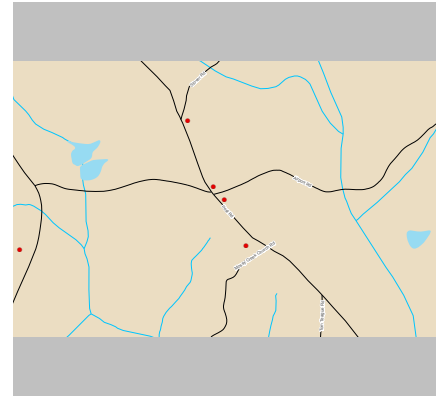
Chimney Gable-end Exterior

Alterations Front Doors, Roof Material



White County Historic Resource

Field ID: WH-60
GNAHRGIS ID: 248029
County: White
Preliminary NR Assessment: May Meet



2033 Post Road

Coordinates: 34.55374,-83.72741



Resource Type Building

Resource Use Residential Single Family

Date of Construction 1920

Building Type Bungalow: Side Gable

Structural System Balloon Frame

Style Craftsman

Roof Gable: Side

Exterior Cladding Wood: Weatherboard

Foundation Unknown

Porch Veranda

Windows Double Hung Sash: 4/1
and 2/2

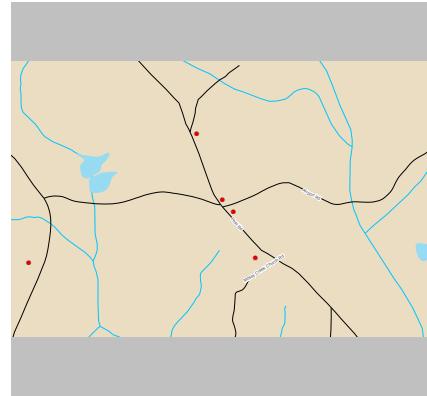
Chimney Off-center, Ridgeline

Alterations Paired 2/2 midcentury
windows in front gable



White County Historic Resource

Field ID: WH-61
GNAHRGIS ID: 248030
County: White
Preliminary NR Assessment: Does Not Meet



973 Post Road (Benefit)

Coordinates: 34.55436,-83.72809



Resource Type Building

Resource Use Residential Single Family

Date of Construction 1930

Building Type Unknown

Structural System Balloon Frame

Style No Academic Style

Roof Gable: Side

Exterior Cladding Wood: Weatherboard

Foundation Continuous Concrete

Porch Veranda

Windows Double Hung Sash: 3/1

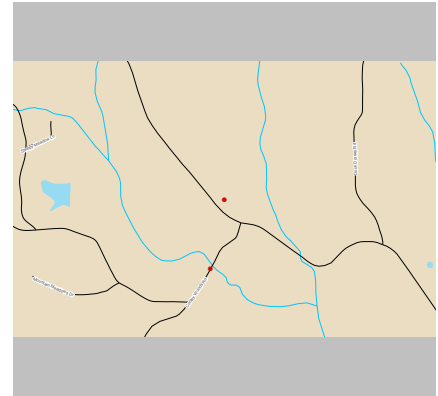
Chimney Off-center within Roof

Alterations Home Footprint




White County Historic Resource

Field ID: WH-62
GNAHRGIS ID: 248031
County: White
Preliminary NR Assessment: Appears to Meet



719 Black Road

Coordinates: 34.58216,-83.72303



Resource Type Building

Resource Use Residential Single Family

Date of Construction 1930

Building Type Gabled Ell House

Structural System Balloon Frame

Style No Academic Style

Roof Gable: Side

Exterior Cladding Wood: Weatherboard

Foundation Pier with Infill: Stone

Porch Veranda

Windows Double Hung Sash: 4/4 and 3/1

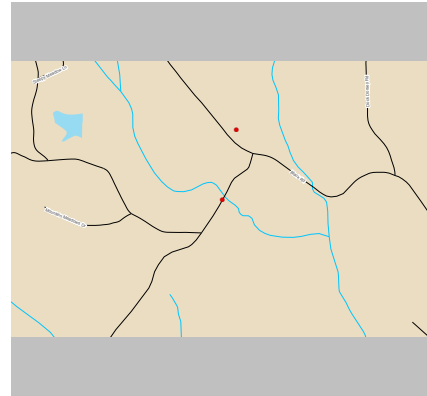
Chimney Off-center Ridgeline

Alterations Concrete Front Steps a later Addition



White County Historic Resource

Field ID: WH-63
GNAHRGIS ID: 248032
County: White
Preliminary NR Assessment: Does Not Meet



224 Cooley Woods

Coordinates: 34.57868,-83.72382



Resource Type Building

Resource Use

Date of Construction

Building Type Single Pen

Structural System Balloon Frame

Style No Academic Style

Roof

Exterior Cladding Wood: Weatherboard

Foundation Concrete Piers

Porch Veranda

Windows

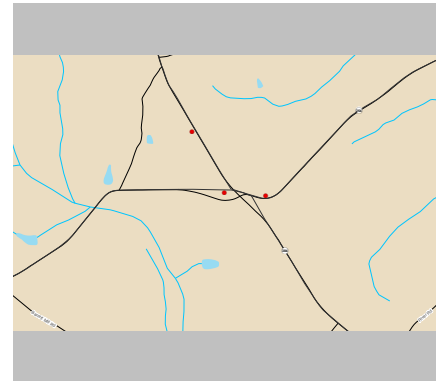
Chimney Gable end Exterior

Alterations




White County Historic Resource

Field ID: WH-64
GNAHRGIS ID: 248040
County: White
Preliminary NR Assessment: Not Eligible
Status - Listed: Not Listed



Macedonia Church
On Duncan Bridge Road

Coordinates: 34.56678,-83.65639



Resource Type Cemetery

Resource Use Site

Date of Construction 1905

Common Names

≈ Number of Burials Approx. 80-90

Oldest Burial 1905

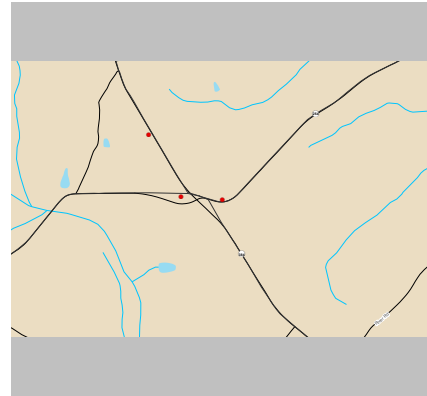
Burial Description Cemetery is in two sections

Cemetery Description Active Use




White County Historic Resource

Field ID: WH-65
GNAHRGIS ID: 248043
County: White
Preliminary NR Assessment: May Meet



872 Highway 254

Coordinates: 34.56667,-83.65389



Resource Type Building

Resource Use Residential Single Family

Date of Construction 1900

Building Type Central Hallway

Structural System Balloon Frame

Style No Academic Style

Roof Gable: Side

Exterior Cladding Wood: Weatherboard

Foundation Pier with Infill: Stone

Porch Veranda

Windows Double Hung Sash: 4/4
and 6/6

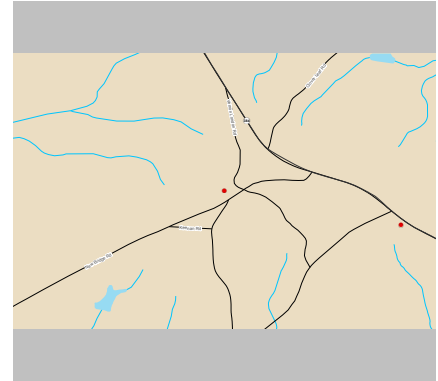
Chimney Off-center within Roof

Alterations Rear Gable Addition



White County Historic Resource

Field ID: WH-66
GNAHRGIS ID: 248046
County: White
Preliminary NR Assessment: Not Eligible
Status - Listed: Not Listed



White Creek Baptist Cemetery
Skitts Mountain Road

Coordinates: 34.52953,-83.66447



Resource Type Cemetery

Resource Use Site

Date of Construction 1899

Common Names

≈ Number of Burials 110-120 markers

Oldest Burial 1899

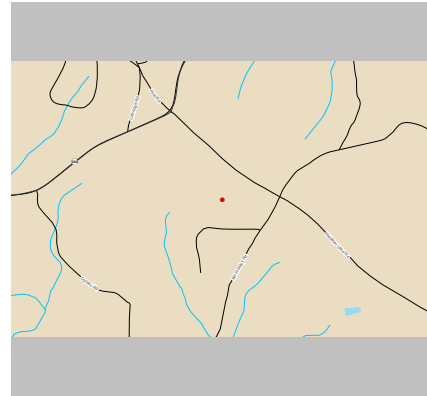
Burial Description CSA, WWI, WWII veterans

Cemetery Description Active Use cemetery
Three distinct sections
Scattered plan
Non-contributing church on site




White County Historic Resource

Field ID: WH-67
GNAHRGIS ID: 248049
County: White
Preliminary NR Assessment: Does Not Meet



1140 Bill Pressley Road

Coordinates: 34.536900,-83.682550



Resource Type Building

Resource Use Residential Single Family

Date of Construction 1930

Building Type Bungalow: Side Gable

Structural System Balloon Frame

Style No Academic Style

Roof Gable: Side

Exterior Cladding Wood: Weatherboard

Foundation Unknown

Porch Veranda

Windows Double Hung Sash: 6/1
and 3/1 and 6 fixed

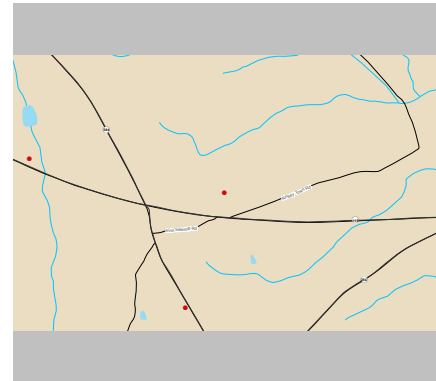
Chimney Center

Alterations Side Shed Addition




White County Historic Resource

Field ID: WH-68
GNAHRGIS ID: 248052
County: White
Preliminary NR Assessment: Not Eligible
Status - Listed: Not Listed



Chatahoochee Church
Off Highway 115 and Duncan Bridge Road
Coordinates: 34.5756,-83.65615



Resource Type Cemetery

Resource Use Site

Date of Construction 1854

Common Names Jenkins, Dallie, Harris

≈ Number of Burials

Oldest Burial 1854

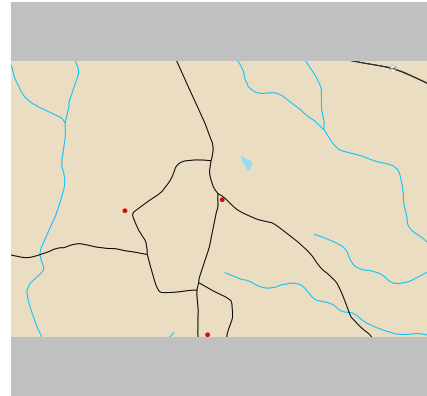
Burial Description Woodsman of the World,
Confederate Vet, Army
Vet, Korean War Vet

Cemetery Description Non Contributing Church



White County Historic Resource

Field ID: WH-69
GNAHRGIS ID: 248056
County: White
Preliminary NR Assessment: May Meet



Knight's Residence
142 Will Hambrick Road

Coordinates: 34.5714,-83.68193



Resource Type Building

Resource Use Vacant

Date of Construction 1910

Building Type Georgian Cottage

Structural System Balloon Frame

Style No Academic Style

Roof Gable: Front

Exterior Cladding Wood: Weatherboard

Foundation Pier with Infill: Wood

Porch Veranda

Windows Single-hung Sash: 4/4,
Casement: 6/6

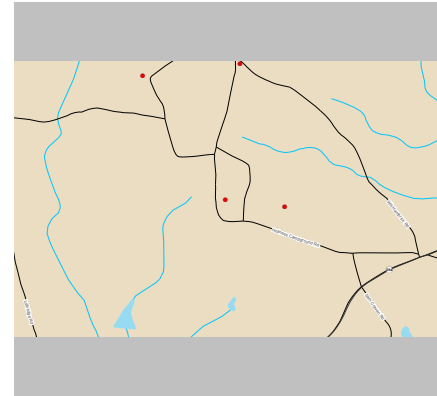
Chimney None

Alterations Left Side Addition



White County Historic Resource

Field ID: WH-70
GNAHRGIS ID: 248058
County: White
Preliminary NR Assessment: May Meet



Union Grove Campground
Off Holiness Campground Road

Coordinates: 34.564600,-83.682690



Resource Type Building

Resource Use Religious Campground

Date of Construction 1900

Building Type Various (approx. 50)

Structural System Balloon Frame

Style No Academic Style

Roof

Exterior Cladding Wood: Weatherboard

Foundation

Porch

Windows

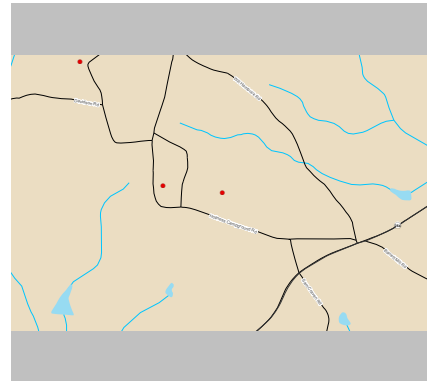
Chimney

Alterations




White County Historic Resource

Field ID: WH-71
GNAHRGIS ID: 248059
County: White
Preliminary NR Assessment: Not Eligible
Status - Listed: Not Listed



Union Grove Church
Off Holiness Church Road

Coordinates: 34.56426,-83.67909



Resource Type Cemetery

Resource Use Site

Date of Construction 1928

Common Names Duncan, Dorsey, Skelton, Hardman

≈ Number of Burials Approx. 100

Oldest Burial 1928

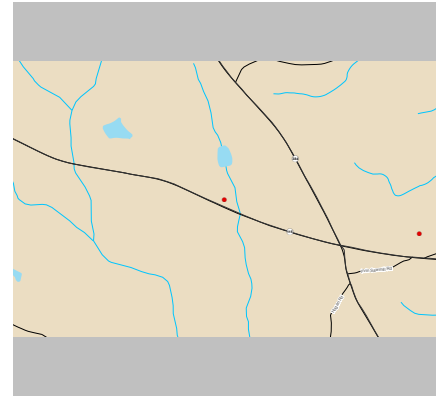
Burial Description WWII Vet, Korean War Vet, Vietnam Vet, granite outlining the graves

Cemetery Description Active Use, Small Pavilion on site



White County Historic Resource

Field ID: WH-72
GNAHRGIS ID: 248061
County: White
Preliminary NR Assessment: May Meet



20 Bull Rush Drive

Coordinates: 34.577160,-83.667980



Resource Type Building

Resource Use Residential Single Family

Date of Construction 1930

Building Type Bungalow: Front Gable

Structural System Balloon Frame

Style No Academic Style

Roof Gable: Front

Exterior Cladding Wood: Weatherboard

Foundation Unknown

Porch Veranda

Windows Double Hung Sash: 6/6

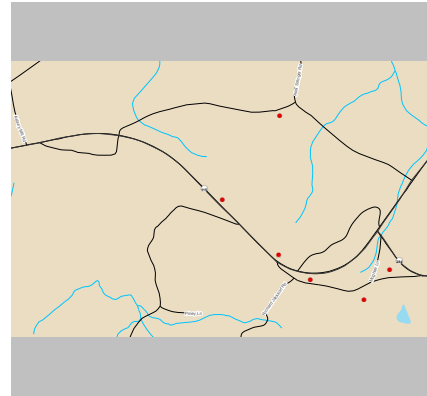
Chimney None

Alterations Rear Shed Addition




White County Historic Resource

Field ID: WH-73
GNAHRGIS ID: 248063
County: White
Preliminary NR Assessment: Appears to Meet



5105 Highway 115

Coordinates: 34.539390,-83.820280



Resource Type Building

Resource Use Residential Single Family

Date of Construction 1920

Building Type Bungalow: Front Gable

Structural System Balloon Frame

Style Craftsman

Roof Gable: Front

Exterior Cladding Wood: Weatherboard

Foundation Continuous Concrete

Porch Veranda

Windows Double Hung Sash: 3/1

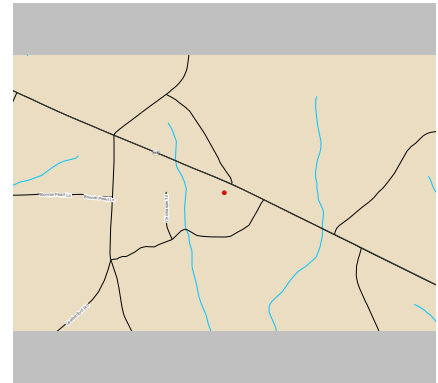
Chimney Lateral Exterior

Alterations



White County Historic Resource

Field ID: WH-74
GNAHRGIS ID: 248065
County: White
Preliminary NR Assessment: Not Eligible
Status - Listed: Not Listed



Faith Hill Church (Zion Church)
4114 Highway 115

Coordinates: 34.584590,-83.694020



Resource Type Cemetery

Resource Use Site

Date of Construction 1864

Common Names Cooley, Dorsey, Jackson, Brownlow

≈ Number of Burials Approx. 100-120

Oldest Burial 1864

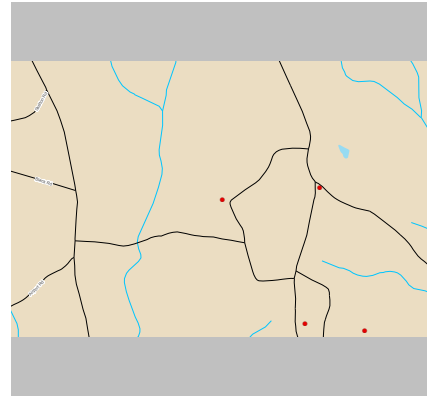
Burial Description Woodsman of the World, Army Vet, Freemason, hand-etched markers

Cemetery Description Active Use, Non Contributing Church, Vandalism




White County Historic Resource

Field ID: WH-75
GNAHRGIS ID: 248068
County: White
Preliminary NR Assessment: May Meet



580 Mary Davidson Drive

Coordinates: 34.570740,-83.687810



Resource Type Building

Resource Use Residential Single Family

Date of Construction 1910

Building Type New South Cottage

Structural System Balloon Frame

Style Folk Victorian

Roof Hip

Exterior Cladding Wood: Weatherboard

Foundation Unknown

Porch Veranda

Windows Double Hung Sash: 3/1

Chimney Off-center, Ridgeline

Alterations



White County Historic Resource

Field ID: WH-76
GNAHRGIS ID: 248070
County: White
Preliminary NR Assessment: Does Not Meet



432 Tom Teague Road

Coordinates: 34.542650,-83.720410



Resource Type Building

Resource Use Residential Single Family

Date of Construction 1910

Building Type Gabled Ell Cottage

Structural System Balloon Frame

Style No Academic Style

Roof Gable: Cross

Exterior Cladding Wood: Weatherboard

Foundation Pier with Infill:
Stone/Concrete/Wood

Porch Veranda

Windows Double Hung Sash: 1/1

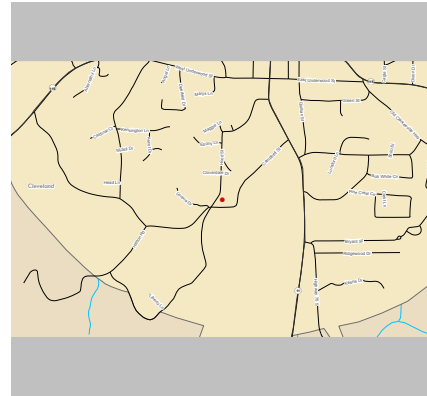
Chimney Gable-end, Exterior

Alterations Porch Eaves later Addition



White County Historic Resource

Field ID: WH-77
GNAHRGIS ID: 248072
County: White
Preliminary NR Assessment: Appears to Meet



Intersection of Campbell & Hood Streets

Coordinates: 34.51386,-83.73922



Resource Type Building

Resource Use Vacant

Date of Construction 1960

Building Type School House

Structural System Concrete Frame

Style International Style

Roof Flat

Exterior Cladding Brick: Running Bond
Veneer

Foundation None

Porch None

Windows Fixed: 6/3
Jalousie: 2/2

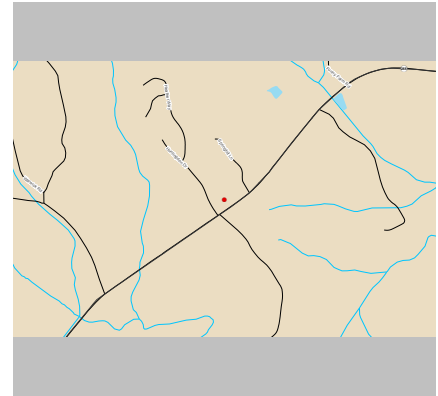
Chimney Off-center within Roof

Alterations Side Addition




White County Historic Resource

Field ID: WH-78
GNAHRGIS ID: 248079
County: White
Preliminary NR Assessment: Does Not Meet



954 Highway 255 South

Coordinates: 34.606490,-83.702670



Resource Type Building

Resource Use Vacant

Date of Construction 1890

Building Type Central Hallway

Structural System Balloon Frame

Style No Academic Style

Roof Gable: Side

Exterior Cladding Wood: Weatherboard

Foundation Pier with Infill: Concrete

Porch Veranda

Windows Double Hung Sash: 4/4

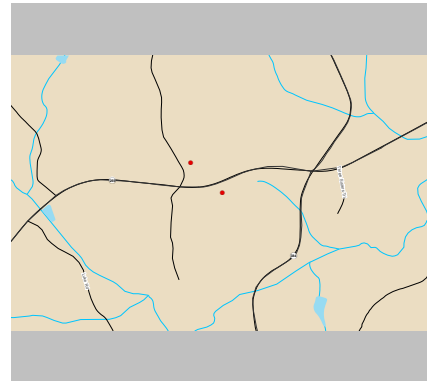
Chimney Off-center within Roof

Alterations Concrete Foundation



White County Historic Resource

Field ID: WH-79
GNAHRGIS ID: 248085
County: White
Preliminary NR Assessment: Not Eligible
Status - Listed: Not Listed



Blue Creek Baptist Church
On Highway 255 South

Coordinates: 34.612610,-83.685260



Resource Type Cemetery

Resource Use Site

Date of Construction 1904

Common Names London, Edwards, Stovalls

≈ Number of Burials Approx. 200

Oldest Burial 1893

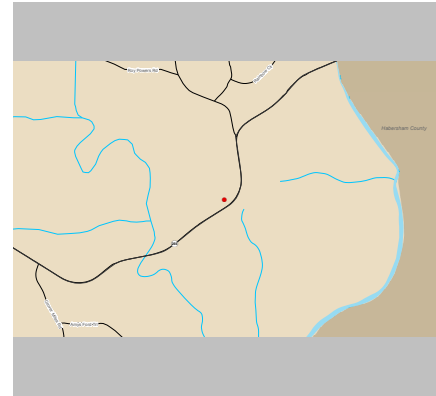
Burial Description Confederate Vet, WWI Vet, WWII Vet, Army & Navy Vets, Freemasons

Cemetery Description Active Use, in two sections- one section is older, one has a lot of children graves



White County Historic Resource

Field ID: WH-80
GNAHRGIS ID: 248089
County: White
Preliminary NR Assessment: Does Not Meet



4842 Highway 255 South

Coordinates: 34.620560,-83.648670



Resource Type Building

Resource Use Residential Single Family

Date of Construction 1930

Building Type Georgian House

Structural System Balloon Frame

Style No Academic Style

Roof Hip

Exterior Cladding Wood: Weatherboard

Foundation Unknown

Porch Veranda

Windows Double Hung Sash: 6/6

Chimney Center

Alterations Rear Alterations



White County Historic Resource

Field ID: WH-81
GNAHRGIS ID: 248092
County: White
Preliminary NR Assessment: Does Not Meet



38 Stovall Road

Coordinates: 34.602670,-83.680170



Resource Type Building

Resource Use Vacant

Date of Construction 1910

Building Type Central Hallway

Structural System Balloon Frame

Style No Academic Style

Roof Hip

Exterior Cladding Wood: Weatherboard

Foundation Continuous Concrete Block

Porch Veranda

Windows Double Hung Sash: 3/1 and 6/6

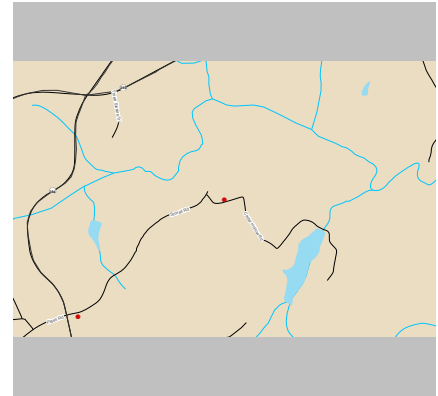
Chimney Off-center, Ridgeline

Alterations Rear Shed Addition





White County Historic Resource

Field ID: WH-82
GNAHRGIS ID: 248099
County: White
Preliminary NR Assessment: Appears to Meet



7275 Cedar Hollow Road

Coordinates: 34.608660,-83.671420



Resource Type Building

Resource Use Residential Single Family

Date of Construction 1860

Building Type Central Hallway

Structural System Balloon Frame

Style No Academic Style

Roof Gable: Side

Exterior Cladding Wood: Weatherboard

Foundation Pier with Infill: Stone

Porch Veranda

Windows Double Hung Sash: 4/4
Casement: 4

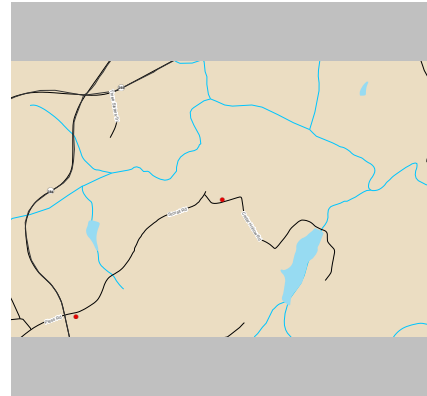
Chimney Gable-end, Exterior

Alterations




White County Historic Resource

Field ID: WH-83
GNAHRGIS ID: 80717
County: White
Preliminary NR Assessment: May Meet



John Stovall House
Off Stovall Road

Coordinates: 34.707600,-83.661400



Resource Type Building

Resource Use Residential

Date of Construction 1882

Building Type Central Hallway

Structural System Balloon Frame

Style Folk Victorian

Roof Gable: Side

Exterior Cladding Wood: Weatherboard

Foundation Pier with Infill: Brick

Porch Veranda

Windows Double Hung Sash: 6/6

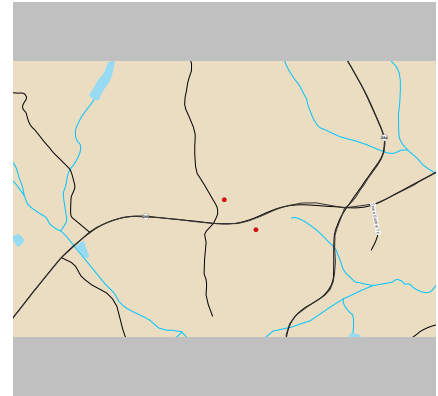
Chimney Gable-end, Exterior

Alterations Rear Additions



White County Historic Resource

Field ID: WH-84
GNAHRGIS ID: 248109
County: White
Preliminary NR Assessment: Does Not Meet



66 Satterfield Road

Coordinates: 34.614100,-83.687200



Resource Type Building

Resource Use Residential Single Family

Date of Construction 1910

Building Type Central Hallway

Structural System Balloon Frame

Style No Academic Style

Roof Complex

Exterior Cladding Wood: Weatherboard

Foundation Unknown

Porch Veranda

Windows Double Hung Sash: 3/1

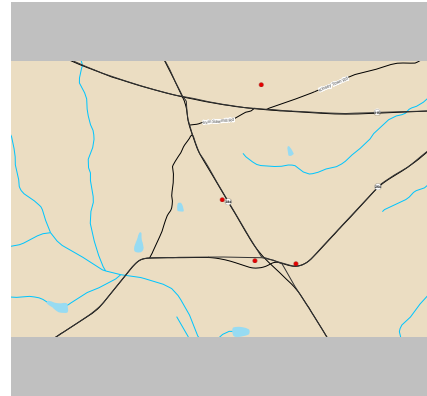
Chimney None

Alterations Mid-century Aluminum Awnings



White County Historic Resource

Field ID: WH-85
GNAHRGIS ID: 248116
County: White
Preliminary NR Assessment: May Meet



8362 Duncan Bridge Road

Coordinates: 34.569830,-83.658410



Resource Type Building

Resource Use Residential Single Family

Date of Construction 1910

Building Type Pyramid Cottage

Structural System Balloon Frame

Style Folk Victorian

Roof Pyramidal

Exterior Cladding Wood: Weatherboard

Foundation Pier with Infill: Concrete

Porch Veranda

Windows Double Hung Sash: 3/1

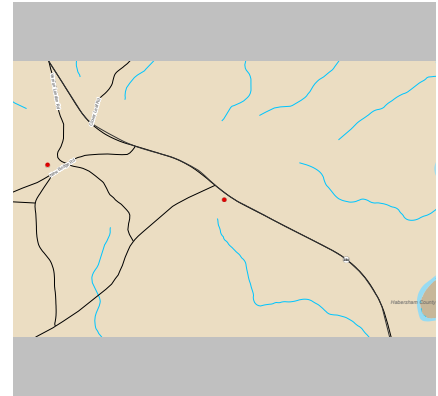
Chimney Center

Alterations Craftsman style windows





White County Historic Resource

Field ID: WH-86
GNAHRGIS ID: 248123
County: White
Preliminary NR Assessment: May Meet



10381 Duncan Bridge Road

Coordinates: 34.548880,-83.633350



Resource Type Building

Resource Use Vacant

Date of Construction 1930

Building Type Bungalow: Front Gable

Structural System Balloon Frame

Style Craftsman

Roof Gable: Front

Exterior Cladding Wood: Weatherboard

Foundation Pier with Infill: Concrete

Porch Veranda

Windows Double Hung Sash: 4/4

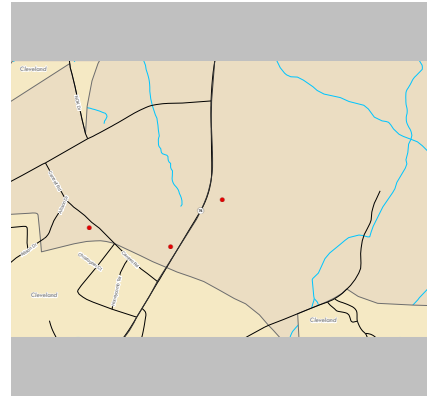
Chimney None

Alterations



White County Historic Resource

Field ID: WH-87
GNAHRGIS ID: 248128
County: White
Preliminary NR Assessment: May Meet



1151 Highway 75

Coordinates: 34.613700,-83.753550



Resource Type Building

Resource Use Residential Single Family

Date of Construction 1910

Building Type I-House: Central Hallway

Structural System Balloon Frame

Style Craftsman

Roof Gable: Side

Exterior Cladding Wood: Weatherboard

Foundation Pier with Infill: Stone

Porch Veranda

Windows Double Hung Sash: 1/1 and 3/1

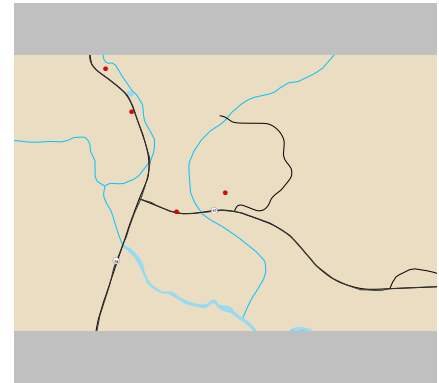
Chimney Gable-end, Exterior

Alterations New Front Doors and Side lights




White County Historic Resource

Field ID: WH-88
GNAHRGIS ID: 248131
County: White
Preliminary NR Assessment: May Meet
Status - Listed: Listed



Crescent Hill Baptist Church
Off Highway 75/Turnpike 17

Coordinates: 34.685530,-83.705670



Resource Type Cemetery

Resource Use Site

Date of Construction 1887

Common Names Bryson, Gibson, Latimer

≈ Number of Burials Approx. 75

Oldest Burial 1887

Burial Description Army Vet, Granite & Stone outline plots

Cemetery Description Active Use




White County Historic Resource

Field ID: WH-89
GNAHRGIS ID: 248193
County: White
Preliminary NR Assessment: Appears to Meet



Hardman Farm
Off Highway 75/Turnpike 17

Coordinates: 34.684580,-83.708610



Resource Type Building

Resource Use Educational: Museum

Date of Construction 1880

Building Type Georgian House

Structural System Balloon Frame

Style Italianate

Roof Complex

Exterior Cladding Wood: Weatherboard

Foundation Pier with Infill: Brick

Porch Wrap-around

Windows Double Hung Sash: 4/4
and 4/6

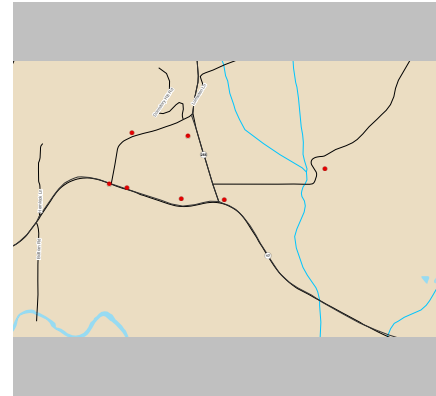
Chimney Lateral Interior

Alterations



White County Historic Resource

Field ID: WH-90
GNAHRGIS ID: 248194
County: White
Preliminary NR Assessment: Appears to Meet



Old Sautee Store
2315 Unicoi Turnpike

Coordinates: 34.684050,-83.674000



Resource Type Building

Resource Use Commercial: General Store

Date of Construction 1870

Building Type Single Story Commercial

Structural System Balloon Frame

Style No Academic Style

Roof Gable: Front

Exterior Cladding Wood: Weatherboard

Foundation Pier with Infill: Stone

Porch Veranda

Windows Double Hung Sash: 6/6

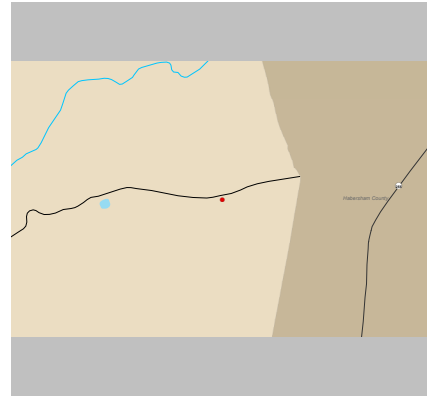
Chimney Off-center within Roof

Alterations Two Rear Additions




White County Historic Resource

Field ID: WH-91
GNAHRGIS ID: 248195
County: White
Preliminary NR Assessment: May Meet



2567 Lynch Mountain Road

Coordinates: 34.698630,-83.641200



Resource Type Building

Resource Use Residential Single Family

Date of Construction 1900

Building Type Gabled Ell Cottage

Structural System Balloon Frame

Style No Academic Style

Roof Gable: Cross/Multi

Exterior Cladding Wood: Weatherboard

Foundation Unknown

Porch Veranda

Windows Double Hung Sash: 2/2
and 6/6

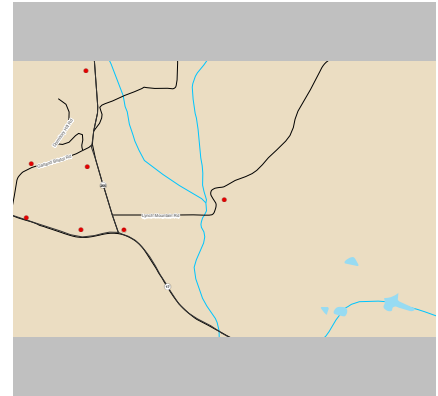
Chimney None

Alterations Side Addition





White County Historic Resource

Field ID: WH-92
GNAHRGIS ID: 248196
County: White
Preliminary NR Assessment: May Meet



Sautee Manor
496 Lynch Mountain Road

Coordinates: 34.685670,-83.667940



Resource Type Building

Resource Use Residential Single Family

Date of Construction 1900

Building Type Bungalow: Hip Gable

Structural System Balloon Frame

Style Craftsman

Roof Gable: Hip

Exterior Cladding Wood: Weatherboard

Foundation Unknown

Porch Veranda

Windows Double Hung Sash: 6/6

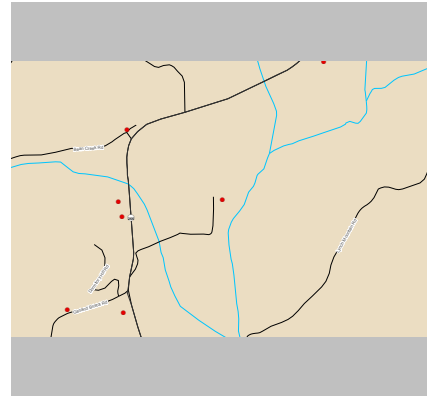
Chimney Lateral Interior

Alterations



White County Historic Resource

Field ID: WH-93
GNAHRGIS ID: 248197
County: White
Preliminary NR Assessment: Appears to Meet



Lumsden Home Place
Next to 491 Lumsden Lane

Coordinates: 34.692940,-83.670370



Resource Type Building

Resource Use Residential Single Family

Date of Construction 1890

Building Type Georgian House

Structural System Balloon Frame

Style Gothic Revival

Roof Gable: Side

Exterior Cladding Wood: Weatherboard

Foundation Unknown

Porch Veranda

Windows Double Hung Sash: 6/6

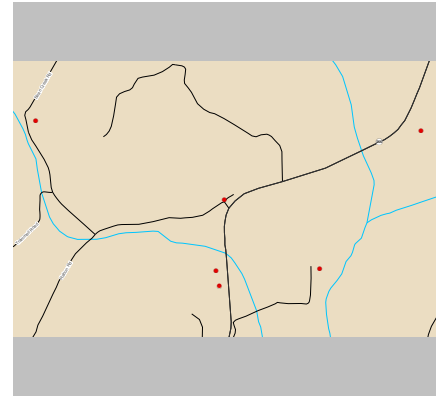
Chimney Off-center, Ridgeline

Alterations Rear Addition



White County Historic Resource

Field ID: WH-94
GNAHRGIS ID: 248198
County: White
Preliminary NR Assessment: May Meet



Corner of Old Rabun Road & Bean Creek Road

Coordinates: 34.69634,-83.67622



Resource Type Building

Resource Use Vacant

Date of Construction 1930

Building Type Single Pen

Structural System Concrete Block

Style No Academic Style

Roof Gable: Side

Exterior Cladding Wood: Weatherboard

Foundation Continuous Concrete

Porch Stoop

Windows Unknown

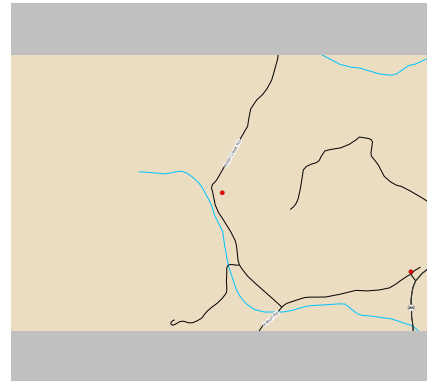
Chimney None

Alterations



White County Historic Resource

Field ID: WH-95
GNAHRGIS ID: 248199
County: White
Preliminary NR Assessment: Not Eligible
Status - Listed: Not Listed



Bean Creek Missionary Baptist Church
Skitts Mountain Road

Coordinates: 34.700150,-83.687730



Resource Type Cemetery

Resource Use Site

Date of Construction 1902

Common Names Austin, Jarrett, Brown, Nicely, Dorsey, Trammell

≈ Number of Burials Approx. 180

Oldest Burial 1902

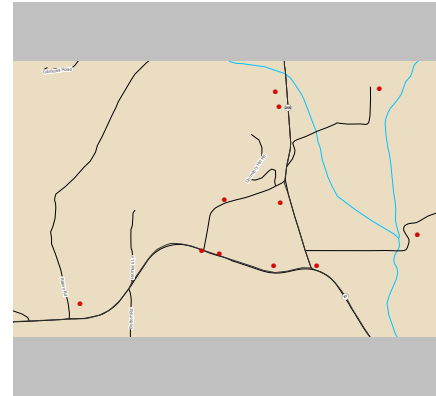
Burial Description WWI Vet, WWII Vet, hand-etched graves, a lot of unmarked graves

Cemetery Description Active Use, Non Contributing Church, Fenced area for Pauline Moss



White County Historic Resource

Field ID: WH-96
GNAHRGIS ID: 248200
County: White
Preliminary NR Assessment: Does Not Meet



191 Garland Bristol Road

Coordinates: 34.68731,-83.67966



Resource Type Building

Resource Use Residential Single Family

Date of Construction 1940

Building Type Ranch

Structural System Balloon Frame

Style No Academic Style

Roof Gable: Side

Exterior Cladding Wood: Weatherboard

Foundation Pier with Infill: Concrete

Porch Portico

Windows Double Hung Sash: 2/2
and 4/4

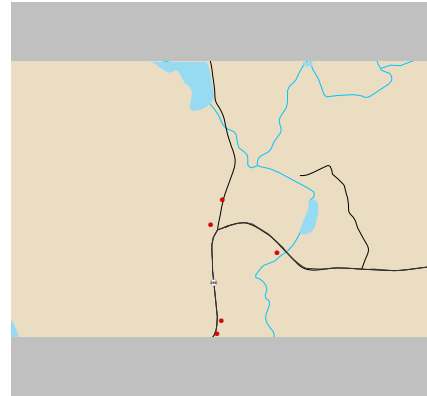
Chimney None

Alterations Side Addition



White County Historic Resource

Field ID: WH-97
GNAHRGIS ID: 248201
County: White
Preliminary NR Assessment: May Meet



103 Sky Lake Road

Coordinates: 34.71434,-83.66119



Resource Type Building

Resource Use Vacant

Date of Construction 1940

Building Type Bungalow: Front Gable

Structural System Balloon Frame

Style No Academic Style

Roof Gable: Front

Exterior Cladding Wood: Weatherboard

Foundation Continuous Concrete

Porch Wrap-around

Windows Double Hung Sash: 2/2
and 6/6

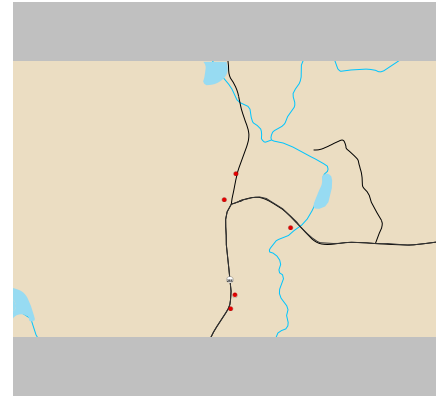
Chimney Lateral Exterior

Alterations Rear Shed Addition




White County Historic Resource

Field ID: WH-98
GNAHRGIS ID: 248202
County: White
Preliminary NR Assessment: Appears to Meet



Old Post Office
Off Sky Lake Road

Coordinates: 34.713050,-83.61880



Resource Type Building

Resource Use Vacant

Date of Construction 1890

Building Type Double Pen

Structural System Balloon Frame

Style No Academic Style

Roof Gable: Side

Exterior Cladding Wood: Weatherboard

Foundation Pier with Infill: Stone

Porch Veranda

Windows Double Hung Sash: 6/6

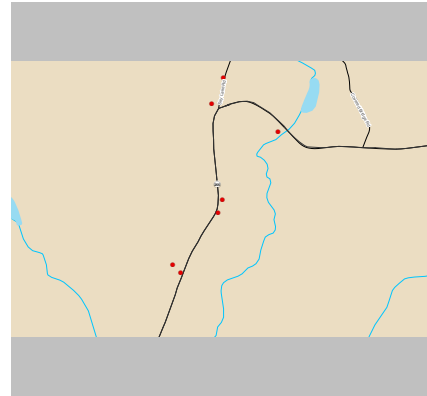
Chimney Gable-end, Exterior

Alterations Right Side Addition



White County Historic Resource

Field ID: WH-99
GNAHRGIS ID: 248203
County: White
Preliminary NR Assessment: May Meet



2156 Highway 255 North

Coordinates: 34.708260,-83.661115



Resource Type Building

Resource Use Vacant

Date of Construction 1920

Building Type Single Story Commercial

Structural System Balloon Frame

Style No Academic Style

Roof Gable: Front

Exterior Cladding Wood: Weatherboard

Foundation Pier with Infill: Stone and Concrete

Porch Veranda

Windows Unknown

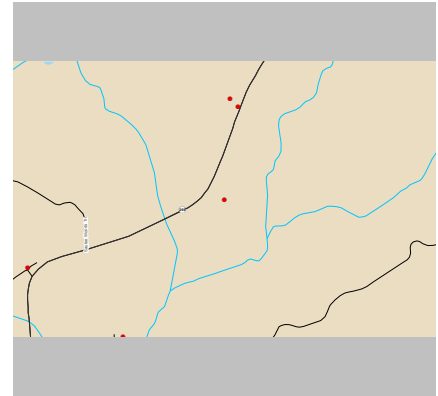
Chimney None

Alterations New Lights (Warehouse style)




White County Historic Resource

Field ID: WH-100
GNAHRGIS ID: 248204
County: White
Preliminary NR Assessment: Does Not Meet



The Stovall House Inn
1526 Highway 255

Coordinates: 34.69990,-83.66436



Resource Type Building

Resource Use Residential Single Family

Date of Construction 1890

Building Type Georgian Cottage

Structural System Balloon Frame

Style Gothic Revival

Roof Gable: Cross

Exterior Cladding Wood: Weatherboard

Foundation Pier with Infill: Stone

Porch Wrap-around

Windows Double Hung Sash: 1/1

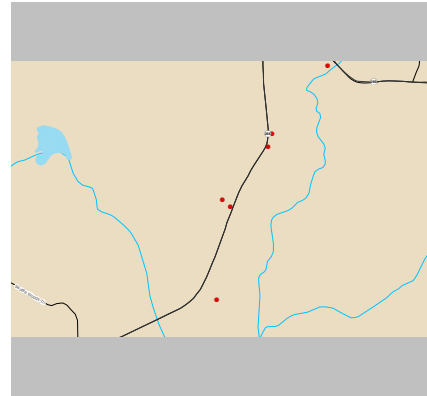
Chimney Off-center, Ridgeline

Alterations Multiple Additions




White County Historic Resource

Field ID: WH-101
GNAHRGIS ID: 248205
County: White
Preliminary NR Assessment: May Meet



1783 Highway 255 North

Coordinates: 34.51386,-83.73922



Resource Type Building

Resource Use Residential Single Family

Date of Construction 1915

Building Type Georgian Cottage

Structural System Balloon Frame

Style Art Deco

Roof Gable: Cross

Exterior Cladding Wood: Weatherboard

Foundation Unknown

Porch Veranda/Portico

Windows Double Hung Sash: 1/1

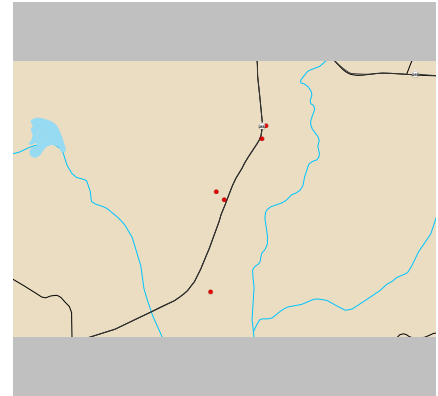
Chimney None

Alterations




White County Historic Resource

Field ID: WH-102
GNAHRGIS ID: 248206
County: White
Preliminary NR Assessment: May Meet



1766 Highway 255 North

Coordinates: 34.70456,-83.66362



Resource Type Building

Resource Use Residential

Date of Construction 1910

Building Type Georgian Cottage

Structural System Balloon Frame

Style No Academic Style

Roof Hip

Exterior Cladding Wood: Weatherboard

Foundation Unknown

Porch Veranda

Windows Double Hung Sash: 6/6

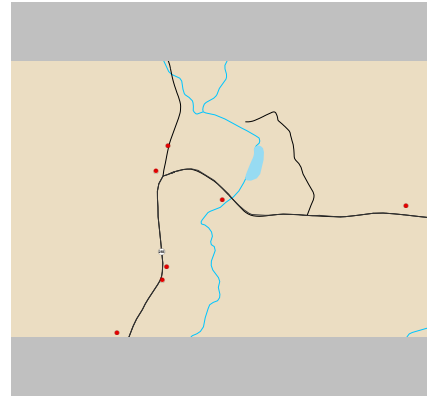
Chimney Both Gable Ends

Alterations Multiple Second Floor Additions



White County Historic Resource

Field ID: WH-103
GNAHRGIS ID: 248207
County: White
Preliminary NR Assessment: Appears to Meet



Stovall Mill Covered Bridge
2664 Highway 255 North

Coordinates: 34.71169,-83.65784



Resource Type Structure

Resource Use Vacant

Date of Construction 1895

Building Type Covered Bridge

Structural System Balloon Frame

Style No Academic Style

Roof Gable: Front

Exterior Cladding Wood: Weatherboard

Foundation Pier with Infill: Stone

Porch

Windows

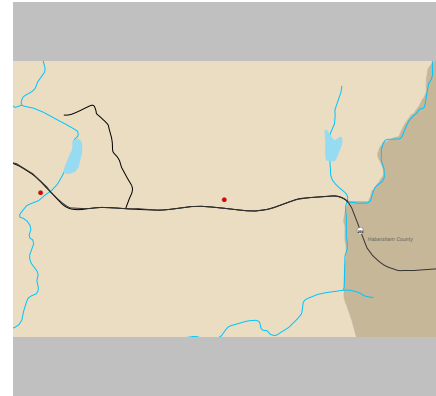
Chimney

Alterations Graffiti on the inside




White County Historic Resource

Field ID: WH-104
GNAHRGIS ID: 248208
County: White
Preliminary NR Assessment: Appears to Meet



3303 Highway 255 North

Coordinates: 34.71149,-83.64671



Resource Type Building

Resource Use Residential

Date of Construction 1900

Building Type Central Hallway

Structural System Balloon Frame

Style No Academic Style

Roof Gable: Side

Exterior Cladding Wood: Weatherboard

Foundation Unknown

Porch Veranda

Windows Unknown

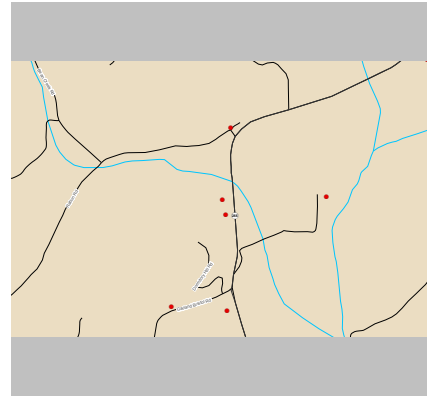
Chimney Gable-end, Exterior

Alterations Replacement Balustrade and Siding





White County Historic Resource

Field ID: WH-105
GNAHRGIS ID: 248209
County: White
Preliminary NR Assessment: May Meet



615/617 Highway 255 North

Coordinates: 34.69274,-83.67666



Resource Type Building

Resource Use Residential Single Family

Date of Construction 1920

Building Type Central Hallway

Structural System Balloon Frame

Style No Academic Style

Roof Gable: Side

Exterior Cladding Wood: Weatherboard

Foundation Unknown

Porch Veranda

Windows Known

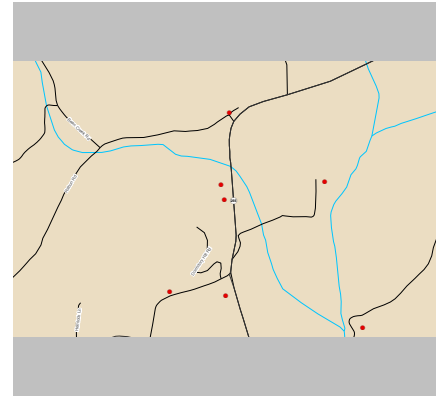
Chimney Both Gable Ends

Alterations




White County Historic Resource

Field ID: WH-106
GNAHRGIS ID: 248210
County: White
Preliminary NR Assessment: Does Not Meet



Off Highway 255 North

Coordinates: 34.69199,-83.67644



Resource Type Building

Resource Use Vacant

Date of Construction 1910

Building Type Gabled Ell Cottage

Structural System Balloon Frame

Style No Academic Style

Roof Gable: Cross

Exterior Cladding Wood: Weatherboard

Foundation Unknown

Porch None

Windows Double Hung Sash: 6/6

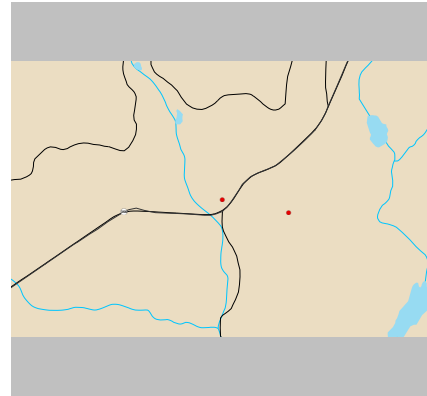
Chimney

Alterations Windows and Entry Door missing



White County Historic Resource

Field ID: WH-107
GNAHRGIS ID: 248211
County: White
Preliminary NR Assessment: Appears to Meet



McClure House
6297 Highway 356

Coordinates: 34.75162,-83.65958



Resource Type Building

Resource Use Residential Single Family

Date of Construction 1830

Building Type

Structural System Balloon Frame

Style No Academic Style

Roof Gable: Side

Exterior Cladding Wood: Weatherboard

Foundation Pier with Infill: Stone

Porch Veranda

Windows Unknown

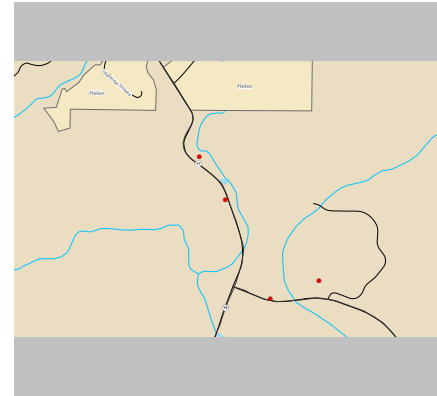
Chimney Gable-end, Exterior

Alterations Chimney material change




White County Historic Resource

Field ID: WH-108
GNAHRGIS ID: 248212
County: White
Preliminary NR Assessment: May Meet



Nora Mills Nacoochee
7071 Highway 17 (Unicoi Turnpike)

Coordinates: 34.68954,-83.71142



Resource Type Building

Resource Use Commercial General Store

Date of Construction 1900

Building Type Nora Mills/Nacoochee Village

Structural System Balloon Frame

Style No Academic Style

Roof Gable: Side

Exterior Cladding Wood: Weatherboard

Foundation

Porch Veranda

Windows Double-hung Sashes

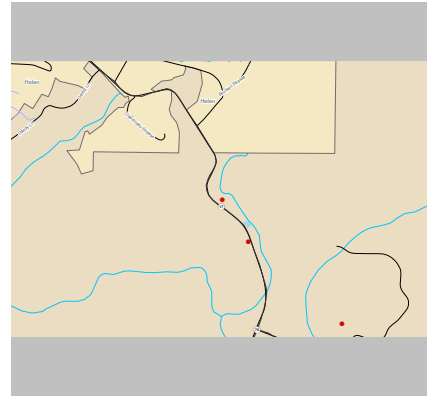
Chimney

Alterations




White County Historic Resource

Field ID: WH-109
GNAHRGIS ID: 248213
County: White
Preliminary NR Assessment: May Meet



Fancy Doodle on Highway 17 (Unicoi Turnpike)

Coordinates: 34.69165,-83.71304



Resource Type Building

Resource Use Residential Single Family

Date of Construction 1890

Building Type Double Pen

Structural System Balloon Frame

Style No Academic Style

Roof Gable: Side

Exterior Cladding Wood: Weatherboard

Foundation Unknown

Porch Veranda

Windows Double Hung Sash: 6/6,
4/4, 1/1

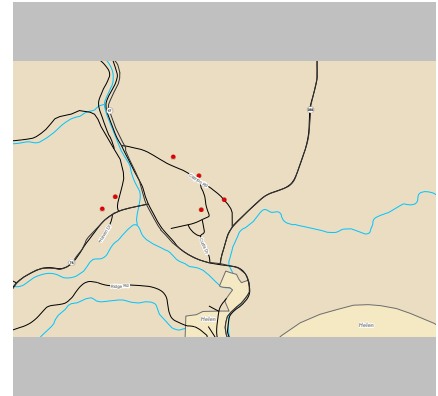
Chimney None

Alterations Rear Addition



White County Historic Resource

Field ID: WH-110
GNAHRGIS ID: 248214
County: White
Preliminary NR Assessment: May Meet



65 Clayton Road

Coordinates: 34.71337,-83.74054



Resource Type Building

Resource Use Residential Single Family

Date of Construction 1900

Building Type Georgia

Structural System Balloon Frame

Style No Academic Style

Roof Gable: Side

Exterior Cladding Wood: Weatherboard

Foundation Unknown

Porch Veranda

Windows Double Hung Sash: 6/6

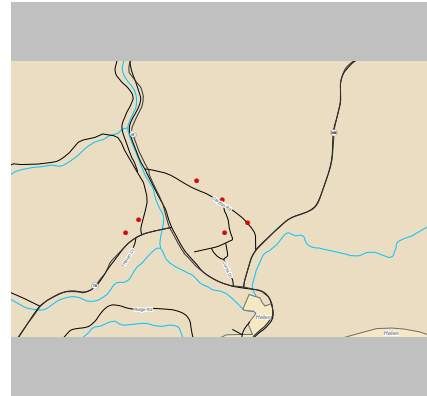
Chimney None

Alterations Side Addition



White County Historic Resource

Field ID: WH-111
GNAHRGIS ID: 248215
County: White
Preliminary NR Assessment: May Meet



Off Clayton Road

Coordinates: 34.71452,-83.74210



Resource Type Building

Resource Use Vacant

Date of Construction 1890

Building Type Double Pen

Structural System Balloon Frame

Style No Academic Style

Roof Hip

Exterior Cladding Wood: Weatherboard

Foundation Pier with Infill: Stone

Porch

Windows Double Hung Sash: 6/6

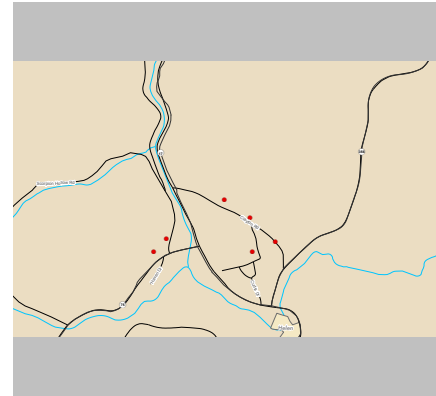
Chimney None

Alterations



White County Historic Resource

Field ID: WH-112
GNAHRGIS ID: 248216
County: White
Preliminary NR Assessment: Does Not Meet



327 Clayton Road

Coordinates: 34.71544,-83.74368



Resource Type Building

Resource Use Residential Single Family

Date of Construction 1920

Building Type Bungalow: Hip

Structural System Balloon Frame

Style No Academic Style

Roof Hip

Exterior Cladding Wood: Weatherboard

Foundation Unknown

Porch Veranda

Windows Double Hung Sash: 3/1

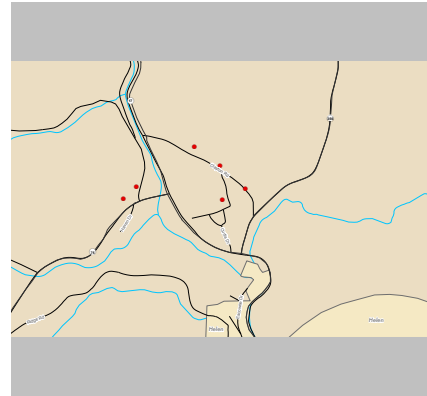
Chimney Off-center, Ridgeline

Alterations Side Addition and Porch Enclosure



White County Historic Resource

Field ID: WH-113
GNAHRGIS ID: 248217
County: White
Preliminary NR Assessment: May Meet



159 Elrod Road

Coordinates: 34.71284,-83.74193



Resource Type Building

Resource Use Residential Single Family

Date of Construction 1900

Building Type Central Hallway

Structural System Balloon Frame

Style No Academic Style

Roof Gable: Side

Exterior Cladding Wood: Weatherboard

Foundation Pier with Infill: Brick

Porch Veranda

Windows Double Hung Sash: 4/4

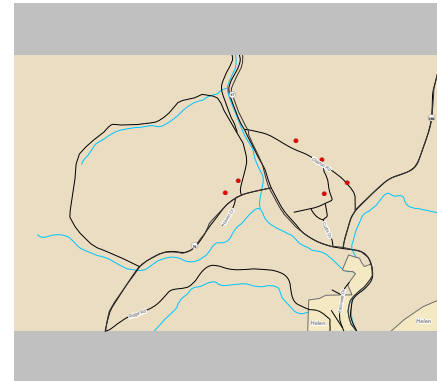
Chimney Off-center within Roof

Alterations Rear Addition




White County Historic Resource

Field ID: WH-114
GNAHRGIS ID: 248218
County: White
Preliminary NR Assessment: Not Eligible
Status - Listed: Not Listed



Chattahoochee United Methodist Ch.
Off Highway 75 Alt

Coordinates: 34.71278,-83.74792



Resource Type Cemetery

Resource Use Site

Date of Construction 1881

Common Names Brooks, Westmoreland,
Hix, Robinson, Steward

≈ Number of Burials Approx. 150

Oldest Burial 1881

Burial Description Woodsman of the World,
Granite Outlined Family,
stacked stone

Cemetery Description



White County Historic Resource

Field ID: WH-115
GNAHRGIS ID: 248219
County: White
Preliminary NR Assessment: May Meet



Popular Stump Road and Highway 75 Alt
Coordinates: 34.71342,-83.74715

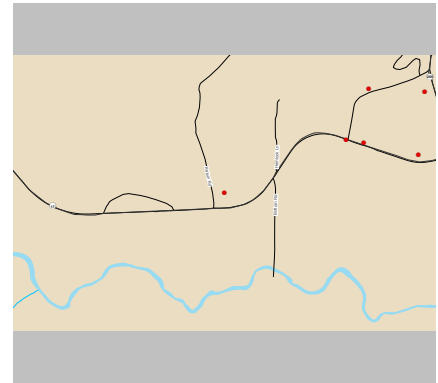


- Resource Type** Building
- Resource Use** Residential Single Family
- Date of Construction** 1940
- Building Type** Bungalow: Side Gable
- Structural System** Balloon Frame
- Style** Craftsman
- Roof** Gable: Side
- Exterior Cladding** Wood: Weatherboard
- Foundation** Pier with Infill: Stone
- Porch** Veranda
- Windows** Double Hung Sash: 9/9
- Chimney** Off-center within Roof
- Alterations** Side Addition



White County Historic Resource

Field ID: WH-116
GNAHRGIS ID: 248220
County: White
Preliminary NR Assessment: Not Eligible
Status - Listed: Not Listed



Church Cemetery

Coordinates: 34.52953,-83.66447



Resource Type Cemetery

Resource Use Site

Date of Construction 1833

Common Names Westmoreland,
Richardson

≈ Number of Burials Approx. 200

Oldest Burial 1833

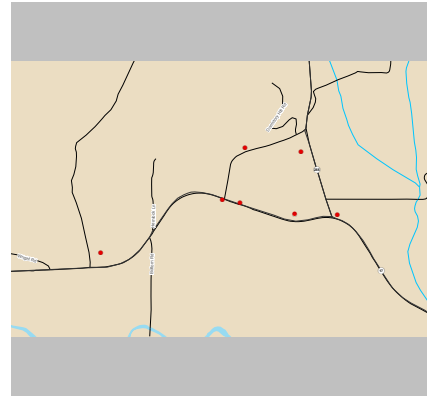
Burial Description Unmarked graves, stacked stone, Freemason, Confederate Vet

Cemetery Description Active Use



White County Historic Resource

Field ID: WH-117
GNAHRGIS ID: 248221
County: White
Preliminary NR Assessment: May Meet



"Scarlett's Secret Museum & Gifts"
1902 Highway 17 (Unicoi Turnpike)

Coordinates: 34.68472,-83.68099



Resource Type Building

Resource Use Museum

Date of Construction 1910

Building Type Georgian House

Structural System Balloon Frame

Style Craftsman

Roof Hip

Exterior Cladding Wood: Weatherboard

Foundation Unknown

Porch Portico

Windows Double Hung Sash: 6/1

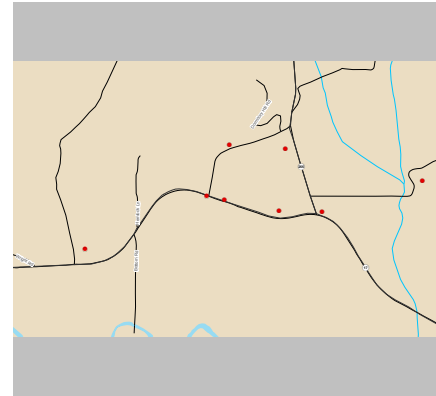
Chimney Both Gable Ends

Alterations Left Side Addition




White County Historic Resource

Field ID: WH-118
GNAHRGIS ID: 248222
County: White
Preliminary NR Assessment: Appears to Meet



Glen-Kenimer-Tucker House
1977 Highway 17 (Unicoi Turnpike)

Coordinates: 34.68458,-83.67992



Resource Type Building

Resource Use Residential Single Family

Date of Construction 1872

Building Type Georgian House

Structural System Balloon Frame

Style No Academic Style

Roof Hip

Exterior Cladding Wood: Weatherboard

Foundation Unknown

Porch Veranda

Windows Double Hung Sash: 6/6

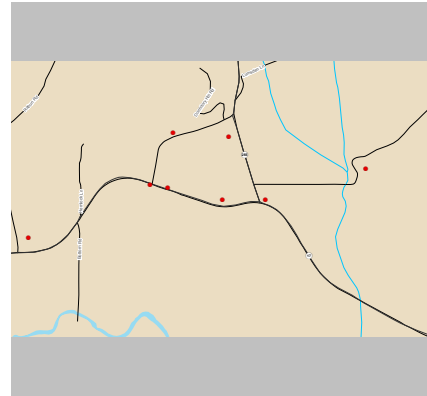
Chimney Both Gable Ends

Alterations Side Ell Addition




White County Historic Resource

Field ID: WH-119
GNAHRGIS ID: 248223
County: White
Preliminary NR Assessment: Appears to Meet



Sautee Inn Bed & Breakfast
2178 Highway 17 (Unicoi Turnpike)

Coordinates: 34.68403,-83.67660



Resource Type Building

Resource Use Hotel

Date of Construction 1900

Building Type NA

Structural System Balloon Frame

Style No Academic Style

Roof Hip

Exterior Cladding Wood: Weatherboard

Foundation Unknown

Porch Veranda

Windows Double Hung Sash: 6/6

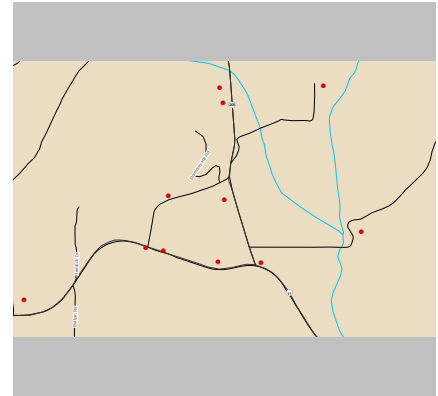
Chimney Off-center within Roof

Alterations Rear Shed Addition



White County Historic Resource

Field ID: WH-120
GNAHRGIS ID: 248224
County: White
Preliminary NR Assessment: Appears to Meet



Sautee Nacoochee Arts & Com.Cntr
283 Highway 255 North

Coordinates: 34.68718,-83.67627



Resource Type Building

Resource Use Museum

Date of Construction 1920

Building Type

Structural System Balloon Frame

Style No Academic Style

Roof Gable: Cross

Exterior Cladding Running Bond Brick

Foundation Continuous Brick

Porch

Windows Double Hung Sash: 9/9

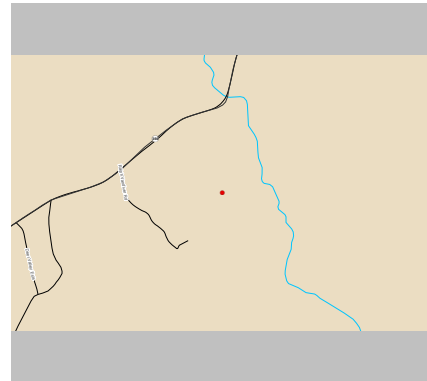
Chimney

Alterations Rear Addition




White County Historic Resource

Field ID: WH-121
GNAHRGIS ID: 248225
County: White
Preliminary NR Assessment: Not Eligible
Status - Listed: Not Listed



York Cemetery
339 York Cemetery

Coordinates: 34.731155,-83.69092



Resource Type Cemetery

Resource Use Site

Date of Construction 1896

Common Names York

≈ Number of Burials Approx. 50

Oldest Burial 1896

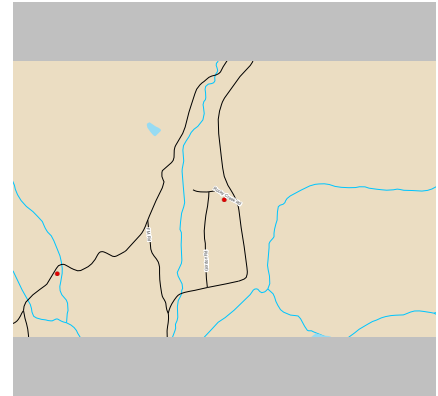
Burial Description WWII Vet

Cemetery Description Last burial was 20 years ago, small cemetery has 10 headstones, a few scattered stones markers



White County Historic Resource

Field ID: WH-122
GNAHRGIS ID: 248226
County: White
Preliminary NR Assessment: Does Not Meet



Off Rocky Creek Road & Gordon Road

Coordinates: 34.681570,-83.85027



Resource Type Building

Resource Use Residential Single Family

Date of Construction 1900

Building Type I-House: Central Hallway

Structural System Balloon Frame

Style Non Academic Style

Roof Gable: Side

Exterior Cladding Wood: Weatherboard

Foundation Pier with Infill: Stone

Porch

Windows Double Hung Sash: 4/4

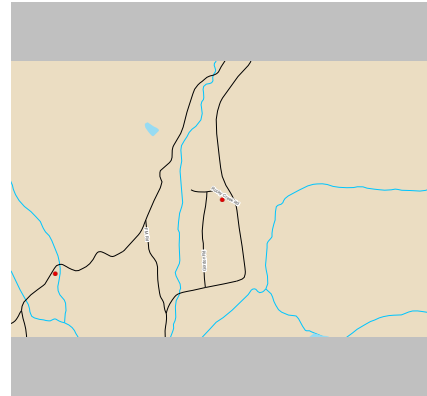
Chimney Gable-end, Exterior

Alterations Rear Addition




White County Historic Resource

Field ID: WH-123
GNAHRGIS ID: 248227
County: White
Preliminary NR Assessment: May Meet



Harkins Rd 0.25 miles South of Kellum Valley Rd

Coordinates: 34.68727,-83.35199



Resource Type Building

Resource Use Vacant

Date of Construction 1930

Building Type Hall-Parlor

Structural System Balloon Frame

Style No Academic Style

Roof Gable: Side

Exterior Cladding Wood: Weatherboard

Foundation Pier with Infill: Stone

Porch Stoop

Windows Fixed

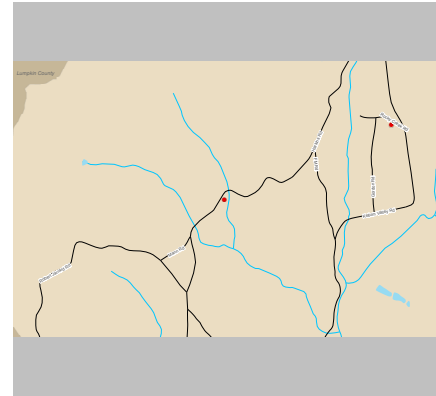
Chimney None

Alterations Rear Shed Addition



White County Historic Resource

Field ID: WH-124
GNAHRGIS ID: 248228
County: White
Preliminary NR Assessment: May Meet



631 Harkins Road

Coordinates: 34.677722,-83.860307



Resource Type Building

Resource Use Residential

Date of Construction 1920

Building Type Hall-Parlor

Structural System Balloon Frame

Style Craftsman

Roof Gable: Side

Exterior Cladding Wood: Weatherboard

Foundation Pier with Infill: Concrete

Porch Stoop

Windows Double Hung Sash: 3/1

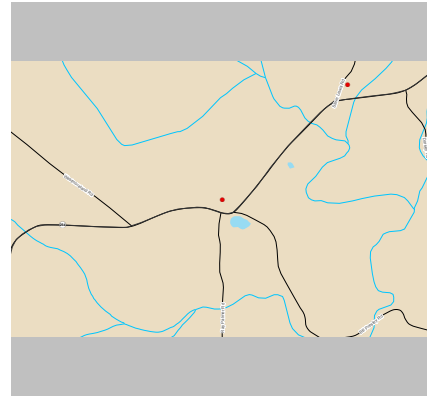
Chimney Gable-end, Exterior

Alterations Left Side Addition




White County Historic Resource

Field ID: WH-125
GNAHRGIS ID: 248229
County: White
Preliminary NR Assessment: May Meet



4952 Highway 254

Coordinates: 34.53161,-83.70478



Resource Type Building

Resource Use Vacant

Date of Construction 1890

Building Type Gabled Ell Cottage

Structural System Balloon Frame

Style Folk Victorian

Roof Gable: Side

Exterior Cladding Wood: Weatherboard

Foundation Unknown

Porch Veranda

Windows Double Hung Sash: 4/4

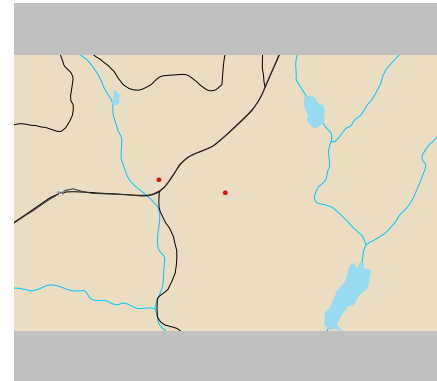
Chimney None

Alterations




White County Historic Resource

Field ID: WH-126
GNAHRGIS ID: 248231
County: White
Preliminary NR Assessment: Not Eligible
Status - Listed: Not Listed



McClure (Family) Cemetery
Located on McClure Creek Road

Coordinates: 34.75102,-83.655555



Resource Type Cemetery

Resource Use Site

Date of Construction 1904

Common Names McClure

≈ Number of Burials

Oldest Burial 1904

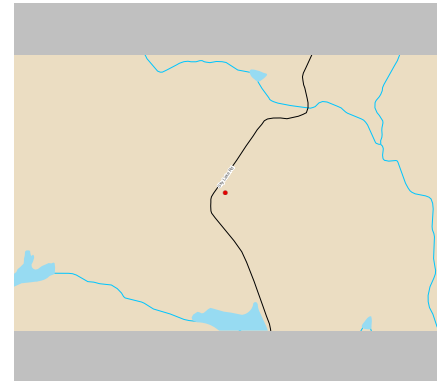
Burial Description Family cemetery, scattered headstones, unmarked stone graves

Cemetery Description Overgrown with vegetation, no layout pattern



White County Historic Resource

Field ID: WH-127
GNAHRGIS ID: 248230
County: White
Preliminary NR Assessment: Not Eligible
Status - Listed: Not Listed



Monroe Cemetery
Right off Sky Lake Road

Coordinates: 34.72777,-83.66483



Resource Type Cemetery

Resource Use Site

Date of Construction 1855

Common Names Cantell, Crumley, Puegett

≈ Number of Burials Approx. 80

Oldest Burial 1855

Burial Description Stacked pebbles graves, family plots marked by granite edges

Cemetery Description Active Use, Heavily Wooded Site, Church use to be on site

Bibliography

- ◇. “Georgia Historic Resources Survey Manual,” Atlanta: Georgia Department of Natural Resources, Historic Preservation Division, 2000.
- ◇. *Georgia’s Living Places: Historic Houses in their Landscaped Setting* (1991), http://georgiashpo.org/sites/uploads/hpd/pdf/NR15arch_20080521100904_optimized.pdf (accessed August 01, 2012).
- ◇. “How to Apply the National Register Criteria for Evaluation: National Register Bulletin 15,” (Washington, D.C. : U.S. Government Printing Office, Department of the Interior, National Park Service, 1997.) <http://www.nps.gov/nr/publications/bulletins/pdfs/nrb15.pdf>
- Anderson Cordova, Karen and Burns, Leigh. *Preservation Primer: A Resource Guide for Georgia*. Atlanta: Georgia Department of Natural Resources, HPD, 2011.
- Ching, Frank. *A Visual Dictionary of Architecture*, New York : Van Nostrand Reinhold, 1995.
- Cloues, Richard. *The Ranch House in Georgia: Guidelines for Evaluation* Historic Preservation Division; available at http://issuu.com/georgiashpo/docs/ranch_house_guidelines?mode=window&backgroundcolor=%23222222
- Designers Collaborative. *Unicoi: A Master Plan Report*. Helen, Ga.: Unicoi. Outdoor Recreation Experiment Station, 1971.
- Derry, Anne, Jandal, H. Ward, Shull, Carol D., and Thorman, Jan. “Guidelines for Local Surveys: A Basis for Preservation Planning. National Register Bulletin 24,” Washington, D.C: U.S. Government Printing Office, Department of the Interior, National Park Service, 1985.) <http://www.nps.gov/nr/publications/bulletins/pdfs/nrb24.pdf>
- Duerksen, Christopher J., David Bonderman, and Stephen N. Dennis. *A Handbook on Historic Preservation Law*. Washington, D.C.: Conservation Foundation, 1983.
- Holtzberg, Maggie. *Living At Home in the North Georgia Foothills: Remnants of a Traditional Way of Life*. [Cleveland, Ga.]: White County Historical Society, 1989.
- Georgia Humanities Council. *The New Georgia Guide*. Athens: University of Georgia Press, 1996
- Lambin, Jeanne. “Preserving Resources from the Recent Past,” Washington, D.C.: National Trust for Historic Preservation, 2007
- McAlaster, Virginia and Lee. *A Field Guide to American Houses*, New York: Alfred A, Knopf, Inc, 2003.
- Stovall, Allen D., EI Design Associates, and Sautee-Nacoochee Community Association. *The Sautee and Nacoochee Valleys: A Preservation Study*. Charlottesville, Va.: EI / Design Associates, 1982.

Appendix A

Additional Resources located outside the 2015 survey area, but noted by the White County Historical Society, and other residents of White County are as follows:

Historic Sites in White County (White County Historical Society)

1. White County Historic Courthouse (completed 1859) (NRHP listed)
2. Old Neal Clinic (First Babyland General location)
3. Old White County Jail (NRHP listed)
4. Meaders Pottery Kiln Site & Grave of Lanier Meaders (Highway 75 South, 4 miles on the right)
5. Mossy Creek Campground (established 1830s)
6. Rock Springs Campground (established 1880s by African-Americans) (located on Skitt Mountain Rd)
7. Union Grove Campground (located on Holiness Campground Rd, 7 miles East of Cleveland)
8. Loudsville Campground (established 1830s) (located on Highway 75 Alternative)
9. Lawrence Cemetery (located on Highway 75 Alternative)
10. Richard Russell Scenic Highway
11. Sidney Lanier Marker (spot he supposedly wrote "Song of the Chattahoochee") (Highway 75)
12. Anna Ruby Falls (Highway 356 at Unicoi State Park)
13. Nora Mill (Highway 75 south of Helen) (Portions of "I'd Climb the Highest Mountain" were filmed)
14. Nichols-Hunnicut-Hardman House (1800s) (located at corner of Highways 75 & 17)
15. Indian Mound (across from the Nichols-Hunnicut-Hardman House)
16. Crescent Hill Church (located on Highway 17 next to the Nichols-Hunnicut-Hardman House)
17. Old Sautee Store (located on Highway 17)
18. Covered Bridge/Stovall Covered Bridge (over Chickamauga Creek)
19. Sautee Nachoochee Community Center
20. Discovery of Gold Historic Marker (located Highway 75)
21. Merritt House (located at Highway 75)
22. Murdoch-Smith Thomas House (Highway 115 West)
23. Unicoi State Park
24. Kellum Valley (located along Highway 129)
25. Church Cemeteries (located throughout the county)
26. Oak Springs School (Cleveland Colored School) (located at corner of Hood & Campbell Streets)
27. W.R.W.H. Radio (located at Hood & W.R.W.H. Streets)
28. Dugas Homesite (located off Town Creek Road on Sandy Flats Road)
29. G. & N.W. Railroad beds (located from Hall/White County line to Robertstown)
30. Churches (located throughout the county)
31. Creeks (Town, Shoal, White, Blue, Bean, Mossy) (located throughout the county)
32. Mines (Asbestos)
33. Irvin Cotton Gin site
34. Mills (located throughout the county)
35. Stovall House (NRHP listed)
36. Homes: Kenimer-Telford; Shelton; Williams; Sims; Russell
37. Holcomb Hardware (located on the Square in Cleveland)
38. White County Bank (built between 1894-1914)
39. Farmers & Merchants Bank
40. Woodlawn School site
41. Longstreet birthplace
42. Mossy Creek Ironworks
43. Truett McConnell College Botanical Garden
44. Bridges (such as Roy Head Bridge on Highway 129 North)
45. White County History Book (list of the cemeteries at that time)
46. Smithgall Woods State Park

Appendix A

National Register of Historic Places in White County

<http://www.nationalregisterofhistoricplaces.com/ga/white/state.html>

1. Harshaw-Stovall House (added 1984) (Sautee)
2. Nacoochee Valley (added 1980) (Nacoochee and Sautee)
3. Old White County Courthouse (added 1970) (Cleveland)
4. Sautee Valley Historic District (added 1986) (Sautee)
5. John Stovall House (added 1991)
6. White County Jail (added 1985) (Cleveland)

Significant Structures- Sautee & Nacoochee

Source: The Sautee and Nacoochee Valleys- A Preservation Study, by Allen D. Stovall, November, 1982

- | | |
|---|---|
| 1. Martin-Hardman Ivie House (c. 1890s) | 14. Sautee Store (1873) |
| 2. Nora Mill (c. 1890s) | 15. Wyly-Rogers House (c. 1860s) |
| 3. Nacoochee Station (Railroad Depot) (1917) | 16. "Mountain Home" (1876) |
| 4. Hardman Commercial- P.O. Building (early 1900s) | 17. Henry Williams House (1890) |
| 5. Nichols-Hunnicut-Hardman "West End" (c. 1869) | 18. "Sautee Manor" (1896) |
| 6. Game Room- West End (Minish Residence) (c. 1869) | 19. Nacoochee School (1928) |
| 7. Crescent Hill Church (1870s) | 20. Nacoochee Presbyterian Church (1928) |
| 8. Gazebo- Indian Mound (1870s) | 21. Lumsden-Marsh-Crittenden House (1890) |
| 9. Richardson-Lumsden House (1832) | 22. Lamar-Stovall-Walter House (1837) |
| 10. Williams-Dyer House (c. 1830s) | 23. Escoe Berrong House (early 1900s) |
| 11. Oaks-Wright House (c. 1910) | 24. Orville West House (c. 1921) |
| 12. Glen-Kenimer House (1872) | 25. Stovall Mill Covered Bridge (1895) |
| 13. Alley House (Sautee Inn) | 26. Sutton=Lammers House (c. 1860s) |
| | 27. Cason-Sosebee House (c. 1880) |

Archaeological Sites Identified

| | |
|---|---------|
| -Paleo-Indians (before 8,000 B.C.) | 0 sites |
| -Archaic Period (8,000-1,000 B.C.) | 0 sites |
| -Woodland Period (1,000 B.C.-A.D. 800) | |
| -Mississippian Period (A.D. 800-1450) | |
| -Proto-historic Period (late Mississippian 1450-1540) | 4 sites |
| -Historic Period (1540-1836) | 2 Sites |
| -Industrial Period (1836-present) | 9 Sites |
| -No Period Listed | 2 sites |

Overlapping Periods

| | |
|--------------------------------------|----------|
| -Archaic Woodland | 4 sites |
| Mississippian Proto Period | |
| -AWMPHI Period | 1 site |
| -Archaic Woodland Proto Period | 1 site |
| -Woodland Mississippian Proto Period | 10 sites |
| -Woodland Proto Period | 3 sites |
| -Mississippian Proto Period | 2 sites |

Appendix B

Glossary of Architectural Terms

Brick:

- **Brick Bonds:**
 - *American:* A bond in which every fifth or sixth course consists of headers, the other courses being stretchers. Widely used because such brickwork can be laid quickly.
 - *Common:* also called American.
 - *Flemish:* A form of brickwork in which headers (end) and stretchers (horizontal length) alternate. Usually, each header is centered above and below the stretchers. Headers: short side of the brick faces out. During Colonial times, the silver color of the headers occurred on bricks placed close to the wall of the kiln. In effect, these were over baked. Found in almost all western styles of architecture since the Middle Ages.
 - *Course:* a horizontal row of stones or bricks in a wall.
 - *Header:* A brick laid so that only its short face is visible.
 - *Stretcher:* A brick laid so that only its long face is visible
 - *Soldier course:* a continuous course of soldiers in brickwork (bricks running perpendicular in brick work. Seen often in Ranch houses beneath the roof line).

Exterior Materials:

- *Asbestos siding:* type of composite siding. They may be in the form of shingles or boards, in which case they are sometimes called clapboard. Composite sidings are available in many styles and can mimic the other siding options. Composite materials are ideal for achieving a certain style or 'look' that may not be suited to the local environment (e.g., corrugated aluminum siding in an area prone to severe storms; steel in coastal climates; wood siding in termite-infested regions). These products are normally cheaper than Stucco and Stone/Brick but have similar life spans.
- *Asphalt shingles:* roofing and wall cladding units made from asphalt-saturated vegetable or mineral fiber fest surfaced with mineral or ceramic granules on the face exposed to the weather. Early units took the form of individual shingles; later units took the form of strips notched at the bottom edge to provide a covering resembling the configuration of wood, slate, or tile shingles. Sometimes embossed with patterns simulating wood or slate.
- *Board and batten:* Siding consisting of wide boards or plywood sheets set vertically whose joints are covered by narrow strips of wood (battens) over joints or cracks.
- *Clapboard:* long thin board with one edge thicker than the other, laid horizontally as bevel siding.
- *Concrete Masonry Unit:* masonry unit, solid or with vertical hollow cores, made of concrete. Concrete block, available widely from the earliest years of the 20th century, can have either a plan smooth surface or a three-dimensional decorative surface.
- *Drop Siding:* siding composed of boards narrowed along the upper edges to fit into grooves in the lower edges, laid horizontally with their backs flat against the sheathing or studs of the wall. Also called novelty siding or rustic siding.

Appendix B

- *Masonite siding*: type of tempered hardboard (hardboard impregnated with a drying oil or other oxidizing resin and baked to improve its hardness and moisture resistance).
- *Weatherboard*: is the cladding or ‘siding’ of a house consisting of long thin timber boards that overlap one another, either vertically or horizontally on the outside of the wall. They are usually of rectangular section with parallel sides. Some horizontal sections have a tongued and grooved joint arranged to link the boards together, they can also be similar to North American riven clapboards of triangular or “feather-edged” section where the upper edge is the thinner one. Generally vertical boarding uses rectangular sections placed alternatively heart side in, heart side out (heart side means the side of the wood being nearest the heartwood, the central sap-less core of the original tree trunk).
- *Vertical board (vertical siding)*: siding consisting of matched boards applied vertically.

Ornamentation:

- *Bracket*: A projection from a vertical surface providing structural or visual support under cornices, balconies, or any other overhanging member.
- *Flemish Eave*: Part of a roof that has a gradually diminishing slope and that projects beyond the face of an exterior wall, flaring outward near its lower end
- *Knee braces*: A diagonal support placed across the angle between two members that are joined; serves to stiffen and strengthen the members. Found in Bungalow, Stick, Arts & Crafts styles.
- *Mid-Century Awnings*: lightweight, roof-like covering—often made of canvas on a metal framework but also made of thin metal or plastic, with or without a frame—projecting from a wall, often above a window or door, to provide shade and protection from rain. Some awnings are fixed and some awnings can be folded upward against a building.
- *Porte Cochere*: A porch large enough for a carriage to pass through.
- *Rafter tails*: the lower exposed, end of a rafter that overhangs a wall.
- *Turret*: A small tower that is part of a building, usually round and corbeled from a corner; sometimes octagonal in shape; Sometimes rises above the roof line to create an extra story; Sometimes contains a staircase. Common in Queen Anne, Eastlake, Romanesque styles

Roof Types:

- *Flat*: roof with no slope, called dead flat or with only enough slop, generally one quarter inch per foot, to cause water to run to drains, gutters, or scuppers.
- *Gable*: Gable roof: A pitched roof having a gable at each end. Types: side, front, cross, multi, clipped, stepped, parapet
- *Hip*: A roof with four sloped sides. Found in Colonial Revival, Classical Revival, Neoclassical, Italianate, Federal, Greek Revival, Arts & Crafts, Georgian Revival, Renaissance Revival, Prairie styles.
- *Pyramidal*: Roof with a square base (4 equal bases) and sloping sides meeting at an apex.
- *Shed*: A roof shape having only one sloping plane.

Appendix B

Windows:

- *Casement*: A window frame hinged on one side so that it swings out or in to open. Casements were the most common form of domestic window before the introduction of the sash, and usually contain leaded lights. Found in Prairie, Tudor Revival, International (metal only).
- *Chicago Window*: The “Chicago window” originated in this school. It is a three-part window consisting of a large fixed center panel flanked by two smaller double-hung sash windows. The arrangement of windows on the facade typically creates a grid pattern, with some projecting out from the facade forming bay windows. The Chicago window combined the functions of light-gathering and natural ventilation; a single central pane was usually fixed, while the two surrounding panes were operable. These windows are often deployed in bays, known as oriel windows that projected out over the street.
- *Double Hung Sash*: A window having two vertically sliding sashes, each designed to close a different half of the window.
- *Fanlight*: a window, often semi-circular, over a door with radiating muntins suggestive of a fan. Used widely in several periods of architecture, including Georgia, Federal, and Colonial Revival.
- *Jalousie*: A jalousie window is a window which consists of parallel glass, acrylic, or wooden louvers set in a frame. The louvers are locked together onto a track, so that they may be tilted open and shut in unison, to control airflow through the window. They are usually controlled by a crank mechanism
- *Light*: a section of a window; the pane or glass
- *Muntin*: A secondary framing member to hold panes within a window, window wall, or glazed door. An intermediate vertical member that divides the panels of a door.
- *Mullion*: A vertical strip dividing the panes of windows. Found in all western styles of architecture.
- *Sidelight*: glazed sash adjacent to a door, generally fixed.
- *Single Hung Sash*: A window having two sashes, of which only one is movable.
- *Transom*: window above a doorway with either fixed or operable sash or a light.
- *Tripartite Window*: A window having a wide rectangular sash at its center and a narrower sash on each side; all three sashes are of the same height and are in the same plane; this type of window was introduced in America in about 1785. Compare with treble sash and Chicago window.



The University of Georgia
College of Environment and Design
Center for Community Design and Preservation
Historic Resources Survey Report
White County, Georgia
Summer 2015