

Historic Resources Survey Report

Washington County, Georgia

July 2014



The University of Georgia
College of Environment and Design
Center for Community Design & Preservation
Historic Resources Survey Report
Washington County, Georgia

Credits

Report Submitted to:

Georgia Transmission Corporation
2100 East Exchange Place
Tucker, Georgia, 30084-5342

Report Prepared by:

Center for Community Design and Preservation at the University of Georgia
<http://www.ced.uga.edu/pso>
225 W Broad St
Athens, Georgia, 30062

Pratt Cassity – Principal Investigator
Laura Kviklys – Project Coordinator

Kit Candler, Masters of Historic Preservation Candidate – Field Survey, Report Creation
Elizabeth Elliott, Masters of Historic Preservation Candidate – Field Survey, Report Creation
Eleonora Machado, CCDP Graphics Coordinator, Report design

Table of Contents

Page 4	List of Figures
Page 4	List of Tables
Page 5	Introduction
Page 7	Project Description
Page 8	Methodology
Page 9	Criteria for Evaluation
Page 10	Developmental History
Page 13	Survey Results
Page 20	Integrity
Page 22	Conclusion
Page 23	Resource Templates
Page 186	Bibliography

List of Figures



Figure 1. Project Survey Area of Washington County

Page 6

Figure 2. Identified Historic Resources in Washington County

Page 12

Resource Type	Count	Percent
Building	86	53.8%
Site	74	46.3%

Current Use	Count	Percent
Commercial: Business Office	3	1.9%
Funerary: Cemetery	73	45.6%
Government: Office	1	0.6%
Government: Jail	1	0.6%
Outbuilding	1	0.6%
Recreational	2	1.3%
Religious: Church	5	3.1%
Residential: Single Family Dwelling	24	15.0%
Vacant	50	31.3%

Date of Construction	Count	Percent
1783	1	0.6%
1810-1819	2	1.3%
1830-1839	3	1.9%
1850-1859	5	3.1%
1860-1869	5	3.1%
1870-1879	5	3.1%
1880-1889	10	6.3%

Building Type	Count	Percent
Bungalow: Cross Gable	1	1.2%
Bungalow: Front Gable	2	2.3%
Bungalow: Side gable	1	1.2%
Central Hallway	9	10.5%
Commercial block/Multiple Retail	1	1.2%
Double Pen	5	5.8%
Double Shotgun	2	2.3%
Double Tower Church	3	3.5%
Front Gable Church	8	9.3%
Gabled Ell Cottage	7	8.1%
Georgian Cottage	15	17.4%
Georgian House	4	4.7%
Hall-parlor	6	7.0%

List of Tables

Table 1. All Identified Resources

Page 14

Table 2. Use of Identified Resources

Page 17

Table 3. Date of Construction

Page 17

Table 4. Identified Building Types

Page 17

Table 5. Identified Architectural Styles

Page 18

Table 6. Building Types Identified

Page 18

Introduction

What is a cultural resource survey?



The Georgia Historic Resources Survey is an ongoing, statewide survey of buildings, sites, structures, and objects of historical, architectural, and cultural significance. The Georgia Survey is one of the programs administered by the Historic Preservation Division of the Department of Natural Resources (HPD).

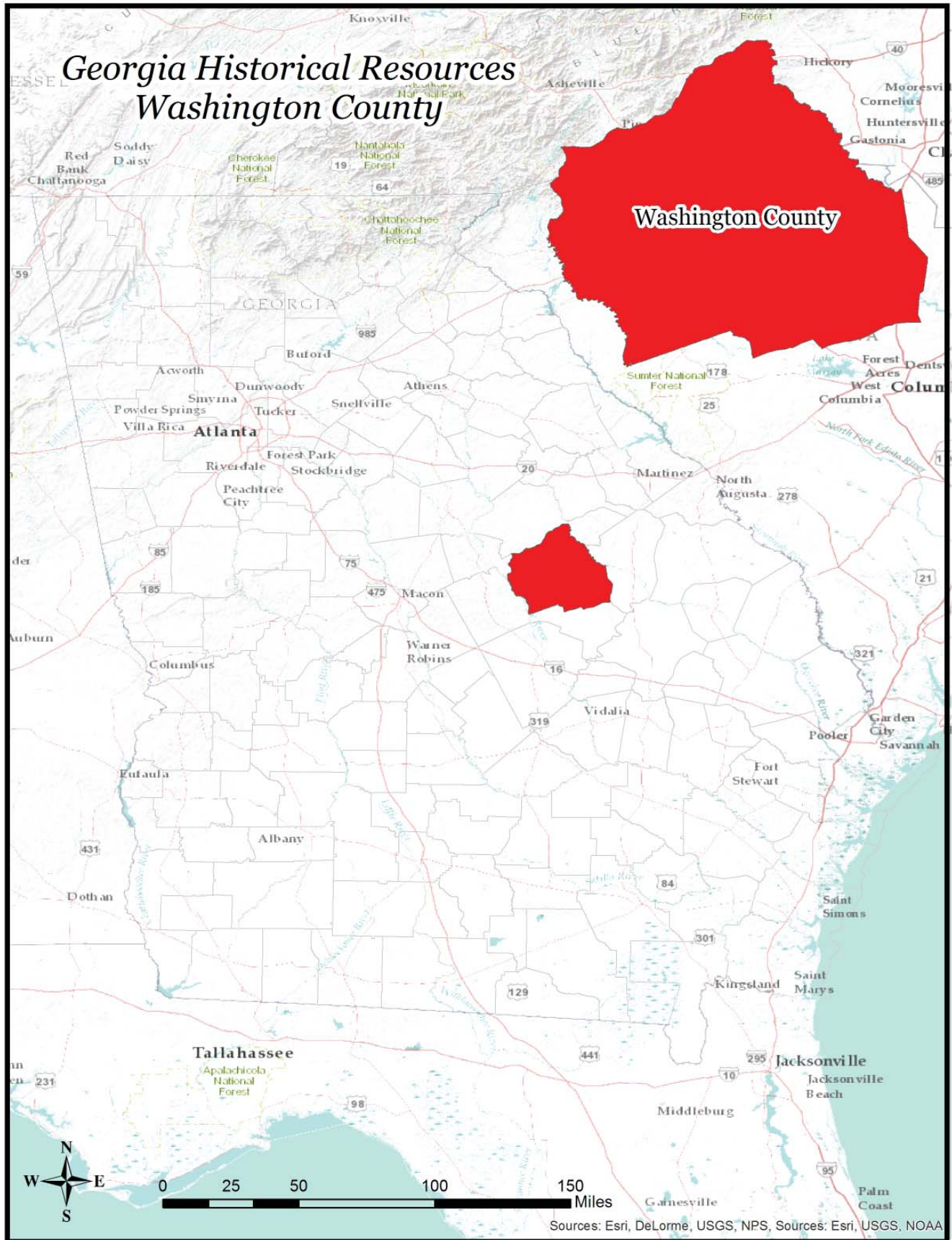
Completed surveys can be used to identify individual buildings and districts for possible listing in the Georgia Register of Historic Places; assist the preservation efforts of Georgia's Certified Local Governments; support local designations of buildings and districts; expedite environmental review by governmental agencies;

aid preservation and land-use planning; and promote research of the state's history and architecture. Through the public's participation, encouraged by the HPD, surveys can increase awareness of a community's historic resources.

A goal of historic resource survey is to collect a minimum level of information needed statewide for preservation activities. This basic, standard survey does not gather all the kinds of information needed in local preservation planning, environmental review, National Register nominations, or historical research, but serves as a foundation for these preservation activities.

¹<>. "Georgia Historic Resources Survey Manual," Atlanta: Georgia Department of Natural Resources, Historic Preservation Division, 2000.

Figure 1. Project Survey Area of Twiggs County



Project Description

The Findit! Program housed at the Center for Community Design and Preservation (CCDP) within the University of Georgia's College of Environment and Design (CED) conducted a Phase I Historic Resource Survey of Washington County, Georgia in July 2014. Findit! Is a state-wide cultural resource survey program sponsored by the Georgia Transmission Corporation (GTC) in partnership with the Georgia Department of Natural Resources, Historic Preservation Division (GA SHPO). The project area covered the 684 square mile county, identifying resources only in unincorporated portions. Washington County is located Central Savannah River area, and is bordered by Hancock and Glascock counties to the north, Jefferson County to the east, Johnson and Wilkinson counties to the south and west, and Baldwin County to the northwest.

The resource survey was performed by historic graduate students in the Historic Preservation program (MHP) and the Masters of Landscape Architecture program (MLA) at the CED. The survey consisted of historical and developmental research of the project area, identifying previous surveys and listed districts within the county, windshield and pedestrian field work, and data collection and analysis.

The information collected by the field survey was entered into Georgia's Natural, Archaeological, and Historic Resources Geographical Information System, (GNARHGIS), a web-based geographical information system designed to store and display information about Georgia's cultural resources. GNARHGIS is the repository for all of the current statewide historic resources survey data. The survey information was entered under survey ID 2245, "Findit Washington County," and can be accessed at: <https://www.gnahrgis.org/gnahrgis/index.do>.

¹ Karen Anderson-Cordova and Leigh Burns. Preservation Primer: A Resource Guide for Georgia, Atlanta: Georgia Department of Natural Resources, Historic Preservation Division, 2011, 5.

Methodology

The survey was conducted according to the procedures outlined in The Georgia Historic Resources Survey Manual. The surveyors used a combination of USGS base maps and GIS data to identify potentially historic parcels and structures.

The survey was conducted according to the procedures outlined in The Georgia Historic Resources Survey Manual. The surveyors used a combination of USGS base maps and GIS data to identify potentially historic parcels and structures. The area was surveyed over the course of several days with systematic coverage of the project area.

Each assigned resource (within the assigned boundaries) was assessed for historic significance, and architectural integrity. A Georgia Historic Resources survey form was completed for buildings having a minimum level of architectural integrity. A structure with architectural integrity is one that generally retains its original location, design, setting, materials, workmanship, feeling and association. Properties with a significant loss of physical integrity, or those lacking historic significance were not surveyed. The physical condition of structures was not a consideration for identification for resources which retained architectural integrity.

All identified resources were approximately 50 years old or older, with the exception of Ranch Houses which were documented with a construction date prior to 1974. All properties surveyed were assigned an identification number then documented with the completion of a Georgia Historic Resource Survey Form, as well as photo documentation and corresponding georeferencing data. The survey form includes information about the use, style, floor plan, materials, context, physical description and an accurate determination of the date of construction and additions. Sources utilized for age determination and architectural style and type description included Lee and Virginia McAlester's *A Field Guide to American Houses*, the Georgia Historic Resources Survey Manual, Georgia's Living Places and *A Visual Guide to Architecture* by Francis D. K. Ching. All dates of construction are presented in nine year increments unless explicitly identified by markers or other documentation.

¹ Georgia's Living Places: Historic Houses in their Landscaped Settings (1991), http://georgiashpo.org/sites/uploads/hpd/pdf/NR15arch_20080521100904_optimized.pdf, (accessed August 01, 2012).

Criteria for Evaluation

National Register for Historic Places

Each resource was evaluated for potential listing in the National Register of Historic Places (NRHP). Those resources already listed in the Register have been noted. The criteria for listing are outlined in the National Register Bulletin How to Apply the National Register Criteria for Evaluation published by the U.S. Department of Interior, National Park Service. Cultural resources can be defined as eligible for the NRHP if they:

- A. Are associated with events that have had a significant contribution to a broad pattern of history; or
- B. Are associated with the lives of persons significant in the past;
- C. Embody distinctive characteristics of a type, period, or method of construction, or represent the work of a master, possess high artistic values, or represent a significant and distinguished entity whose components may lack distinction; or
- D. Have yielded or may be likely to yield, information important to history or prehistory.¹

Ordinarily cemeteries, birthplaces, or graves of historical figures, properties owned by religious institutions or used for religious purposes, structures that have been moved from their original locations, reconstructed historic buildings, properties primarily commemorative in nature, and properties that have achieved significance within the last 50 years are not considered for the National Register. However, properties will qualify if they are integral parts of districts that do meet the criteria or they fall within the following categories:

- a. A religious property deriving primary significance from architectural or artistic distinction or historical importance; or
- b. A building or structure removed from its original location but which is significant primarily for architectural value, or which is the surviving structure most importantly associated with a historic person or event; or
- c. A birthplace or grave of a historical figure of outstanding importance if there is no appropriate site or building directly associated with his or her productive life; or
- d. A cemetery which derives its primary significance from graves or persons of transcendent importance, from age, from distinctive design features, or from association with historic events; or
- e. A reconstructed building when accurately executed in a suitable environment and presented in a dignified manner as part of a restoration master plan, and when no other building or structure with the same association has survived; or
- f. A property achieving significance within the last 50 years if it is of exceptional importance.

For a property to qualify for the National Register it must meet one of the National Register Criteria for Evaluation by:

- Being associated with an important historical context and
- Retaining historic integrity of those features to convey its significance.

To determine whether a property or site retains integrity, it needs to be evaluated for the aspects of its location, design, setting, workmanship, materials, feeling, and association to convey its historic significance.²

¹The Criteria for Evaluation are found in the Code of Federal Regulations, Title 36, Part 60, reprinted in U.S. Department of Interior, National Park Service, National Register Bulletin: How to Apply the National Register Criteria for Evaluation, Washington, D.C., 1997, p. 2-3.

²A complete list of areas of significance can be accessed at http://www.nps.gov/nr/publications/bulletins/nrb15/nrb15_5.htm

Developmental History

Prior to 1784, the area currently known as Washington County was inhabited primarily by Creek and Cherokee Indians. In 1784, the land was established as Georgia's tenth county and named for President George Washington. The county was originally much larger in size, and was later divided into seven additional counties and portions of nine counties. The land in Washington County was resettled by Revolutionary War veterans given land grants on formerly Native American lands.¹

The first settlement in the county was Warthen, along with the establishment of the superior courts and jail. In 1796, Sandersville was named the county seat. Sandersville had its origins as a crossroads community, and was settled around the intersection of two Creek Indian trails. Mark Saunders, an early resident, maintained a trading post at the intersection and became the namesake of the town.² The county developed further as small communities were built along postal routes, and eventually railroads. In addition, self-contained farms and plantations were common, as Washington was a frontier county.³




1 "Washington County," Georgia New Encyclopedia, last modified September 25, 2014, <http://www.georgiaencyclopedia.org/articles/counties-cities-neighborhoods/washington-county>

2 "History," City of Sandersville, Georgia, accessed January 9, 2015, <http://www.sandersville.net/History.cfm>.

3 "Washington County," Georgia New Encyclopedia, last modified September 25, 2014, <http://www.georgiaencyclopedia.org/articles/counties-cities-neighborhoods/washington-county>

During the Civil War, Union General William T. Sherman and his troops marched through Washington County, making camp in Sandersville. Upon their exit, many notable buildings were burned including the courthouse and jail.⁴

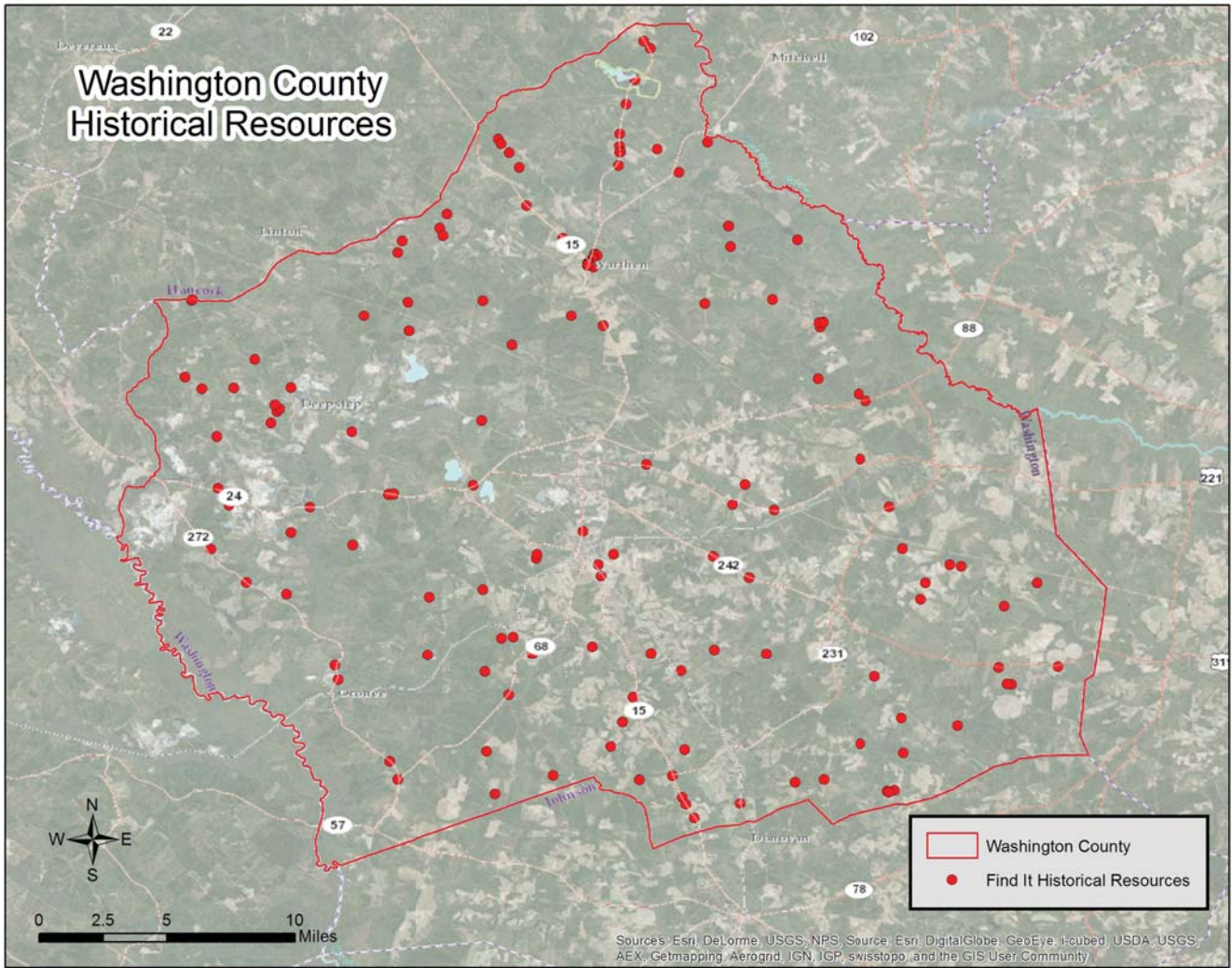
Agriculture was the prominent economic activity in the area in the 19th century, including cotton and timber. As the demand for some agricultural products decreased, kaolin production in the area increased dramatically. Kaolin, a white silicate clay, is used in many products and shipped internationally. Washington County became the world largest producer of kaolin, and became known as the “Kaolin Capital of the World”. Kaolin is the county’s largest industry today, as an \$800 million business. The importance of the natural resource in the area is celebrated with an annual Kaolin Festival.⁵



⁴ “History,” City of Sandersville, Georgia, accessed January 9, 2015, <http://www.sandersville.net/History.cfm>.

⁵ “Washington County,” Georgia New Encyclopedia, last modified September 25, 2014, <http://www.georgiaencyclopedia.org/articles/counties-cities-neighborhoods/washington-county>

Figure 2. Identified Historic Resources in Washington County



Survey Results

A total of 160 historic resources that meet and maintain a minimum level of age, architectural integrity, and historic significance were identified in unincorporated Washington County. These resources are primarily cemeteries, with 74 extant sites remaining countywide. Of the built resources, the two most represented house types are the Georgian Cottage (15 resources, 17.4% of total) and the Central Hallway Cottage (9 resources, 10.5% of total). A number of religious structures and sites remain extant in Washington County, where churches comprise 12.8% of the building stock.

The construction date of all resources ranged from a cemetery dating to 1783 through the early 1970s. The period with the most extant resources is from 1910-1919 (31.9%), followed by 1920-1929 (17.5%).

The survey identified architectural styles that were popular in the late 19th and early 20th centuries. Elements of the Craftsman style were noted on 13 extant resources (15.1%), which are typical of 1920s and 1930s construction, and Folk Victorian (9 resources, 10.5%) which was popular from approximately 1900-1919.

A total of 63 (73.3%) documented structures exhibited no architectural style. A building with no architectural style may be historic, but does not have any characteristics or elements of high style, or classical architecture. Buildings in unincorporated areas usually do not embody high styles, and this figure is representative of vernacular architecture across the state. The variance in building type and architectural styles exhibited in unincorporated Washington County is typical for heavily agrarian Georgia communities.

Table 1: All Identified Resources

FIELD ID	GNAHRGIS ID	DESCRIPTION	NRHP RECOMMENDATION	X	Y
WG-1	245503	Single Pen	May Meet NR Criteria	32.934413	-82.8346
WG-2	245504	Saddlebag	May Meet NR Criteria	32.916472	-82.864706
WG-3	245505	Unnamed cemetery	Does Not Meet	32.889004	-82.85421
WG-4	245506	Union Hill Baptist Cemetery	Does Not Meet	32.8895	-82.847666
WG-5	245507	Georgian house	Appears to Meet NR Criteria	32.879948	-82.836926
WG-6	245508	Piney Mountain UMC Cemetery	Does Not Meet	32.8842059	-82.802876
WG-7	245509	Unnamed cemetery	Does Not Meet	32.9739721	-82.016058
WG-8	245510	Unnamed cemetery	Does Not Meet	32.97035	-83.00656
WG-9	245511	Gabled ell cottage	May Meet NR Criteria	32.9704	-82.9193
WG-10	245512	Tabernacle UMC Cemetery	Does Not Meet	32.970775	-82.916305
WG-11	245513	Washington Memorial Gardens	Does Not Meet	32.97539	-82.870357
WG-12	245514	Georgian cottage	Does Not Meet	32.94972	-82.808138
WG-13	245515	Georgian cottage	May Meet NR Criteria	32.880292	-82.769479
WG-14	245516	Hall-parlor	May Meet NR Criteria	32.93141	-82.799641
WG-15	245517	Georgian cottage	Does Not Meet	32.936578	-82.79085
WG-16	245518	Single retail	May Meet NR Criteria	32.85658	-82.850048
WG-17	245519	Samuel Grove Baptist Cemetery	Does Not Meet	32.808211	82.914003
WG-18	245520	Bay Springs Methodist Church	May Meet NR Criteria	32.81864	-82.918767
WG-19	245521	Bay Springs Church Cemetery	Does Not Meet	32.81864	-82.918767
WG-20	245522	Greater New Hope Baptist Cemetery	Does Not Meet	32.8734	-82.9498
WG-21	245523	Gordy Grove Church Cemetery	Does Not Meet	32.920734	-82.999979
WG-22	245524	Marshall Grove Church Cemetery	Does Not Meet	32.9634	-82.8639
WG-23	245525	Georgian cottage	May Meet NR Criteria	32.02615	-82.78417
WG-24	245526	Active Use Cemetery	Does Not Meet	33.0661	-82.7967
WG-25	245527	Saddlebag	May Meet NR Criteria	33.0661	-82.7967
WG-26	245528	Mt Olive Baptist Church Cemetery	Does Not Meet	33.116104	-82.819563
WG-27	245529	Saddlebag	May Meet NR Criteria	32.1661	-82.8675
WG-28	245530	Georgian cottage	May Meet NR Criteria	33.1347	-82.8401
WG-29	245531	St James CME Church	May Meet NR Criteria	33.17198	-82.8561
WG-30	245532	Saddlebag	May Meet NR Criteria	33.16983	-82.85451
WG-31	245533	I-house	May Meet NR Criteria	33.16471	-82.84993
WG-32	245534	Georgian cottage	May Meet NR Criteria	33.15637	-82.84428
WG-33	245535	Unnamed family cemetery	Does Not Meet NR Criteria	33.17549	-82.73686
WG-34	245536	Central Hallway	May Meet NR Criteria	33.17551	-82.78736
WG-35	245537	Shotgun	May Meet NR Criteria	33.17062	-82.73764
WG-36	245538	Gabled ell cottage	May Meet NR Criteria	33.16847	-82.7874
WG-37	245539	Georgian cottage	Appears to Meet NR Criteria	33.16524	-82.78685
WG-38	245540	Double pen	May Meet NR Criteria	33.93955	-83.020118
WG-39	245541	Olive Hill Baptist Church Cemetery	Does Not Meet	32.9644	-83.0099
WG-40	245542	Gabled ell cottage	May Meet NR Criteria	33.0031	-83.0167
WG-41	245543	Central Hallway	May Meet NR Criteria	32.94891	-82.97463
WG-42	245544	Hall-parlor	May Meet NR Criteria	32.91393	-82.97704
WG-43	245545	Jordan Station AME Church Cemetery	Does Not Meet	32.91217	-82.89521
WG-44	245546	Dixon Grove Church of God Cemetery	Does Not Meet	32.87939	-82.89604
WG-45	245547	Unnamed cemetery	Does Not Meet	32.865	-82.9478
WG-46	245548	Unnamed cemetery	Does Not Meet	32.8243	-82.8627
WG-47	245549	Hall-parlor	May Meet NR Criteria	32.9243	-82.7978
WG-48	245550	Unnnamed family cemetery	Does Not Meet	32.86977	-82.86369
WG-49	245551	Sister's Baptist Church Cemetery	Does Not Meet	32.9872	-82.7723
WG-50	245552	Sumner- Jordan Cemetery	Does Not Meet NR Criteria	32.93649	-82.83393
WG-51	245553	Swint Spring Baptist Church Cemetery	Does Not Meet NR Criteria	32.9418	-82.9397
WG-52	245554	Double pen	May Meet NR Criteria	32.93421	-82.61282
WG-53	245555	New Hope UNM Church Cemetery	Does Not Meet	32.93099	-82.59942
WG-54	245556	Georgian cottage	Appears to Meet NR Criteria	32.9298	-82.5931
WG-55	245557	Josey Baptist Church Cemetery	Does Not Meet	32.92044	-82.54998
WG-56	245558	St Paul Primitive Baptist Church Cemetery	Does Not Meet	32.87275	-82.53854
WG-57	245559	Pleasant Springs UMC Cemetery	Does Not Meet	32.83881	-82.59519

WG-58	245560	Georgian cottage	May Meet NR Criteria	32.87199	-82.57208
WG-59	245561	Front Gable Church	May Meet NR Criteria	32.86248	-82.56471
WG-60	245562	Active Use Cemetery	Does Not Meet	32.8626	-82.5671
WG-61	245563	Pleasant Hill Baptist Church Cemetery	Does Not Meet	32.8234	-82.62641
WG-62	245564	Gabled ell cottage	May Meet NR Criteria	32.8452	-82.6273
WG-63	245565	Active Use Cemetery	Does Not Meet	32.9072	-82.5687
WG-64	245566	Neeler AMB Church Cemetery	Does Not Meet	32.9204	-82.6135
WG-65	245567	Central Hallway	May Meet NR Criteria	32.91113	-82.61632
WG-66	245568	Smith Grove Baptist Church Cemetery	Does Not Meet	32.87021	-82.75265
WG-67	245569	Pleasant Plains Baptist Church Cemetery	Does Not Meet	32.8065	-82.6879
WG-68	245570	Central Hallway	May Meet NR Criteria	32.80818	-82.67217
WG-69	245571	Double shotgun	May Meet NR Criteria	32.80214	-82.6312
WG-70	245572	"New Cemetery"	Does Not Meet	32.82839	-82.65016
WG-71	245573	Scotts Chapel Baptist Church Cemetery	Does Not Meet	32.80172	-82.63531
WG-72	245574	Bungalow: Front gable	Appears to Meet NR Criteria	32.80094	-82.63454
WG-73	245575	New Bethel Cemetery	Does Not Meet	32.866861	-82.643099
WG-74	245576	Georgian cottage	May Meet NR Criteria	32.794646	-82.719045
WG-75	245577	Central Hallway	May Meet NR Criteria	32.7908	-82.7519
WG-76	245578	Double pen	May Meet NR Criteria	32.794187	-82.749964
WG-77	245579	Double shotgun	May Meet NR Criteria	32.7864	-82.7451
WG-78	245580	Bethany Cemetery	Does Not Meet	32.808148	-82.776096
WG-79	245581	Georgian house	May Meet NR Criteria	32.826988	-82.792344
WG-80	245582	Single retail	May Meet NR Criteria	32.81039	-82.75735
WG-81	245582	Bungalow	May Meet NR Criteria	32.825197	-82.750663
WG-82	245584	Mt Gilead Primitive Baptist Cemetery	Does Not Meet NR Criteria	32.8552	-82.7797
WG-83	245586	School house	May Meet NR Criteria	32.840918	-82.785856
WG-84	245589	Gabled ell cottage	May Meet NR Criteria	32.81062	-82.82497
WG-85	245590	Bethesda Christian Church Cemetery	Does Not Meet	32.800113	-82.850799
WG-86	245591	Unnamed cemetery	Does Not Meet NR Criteria	32.882327	-82.733573
WG-87	245592	Georgian cottage	May Meet NR Criteria	32.88	-82.7042
WG-88	245593	Tower Church	Appears to Meet NR Criteria	32.923359	-82.714115
WG-89	245594	Jackson Baptist Church Cemetery	Does Not Meet	32.923359	-82.714115
WG-90	245595	Green Grove Baptist Church Cemetery	Does Not Meet	32.9355	-82.7343
WG-91	245596	Active Use Cemetery	Does Not Meet NR Criteria	32.9635	-82.6341
WG-92	245597	Harris Cemetery	Does Not Meet	32.939764	-82.626557
WG-93	245598	Rest Haven Cemetery	Does Not Meet	32.9618	-82.6999
WG-94	245599	Saddlebag	May Meet NR Criteria	32.964976	-82.723494
WG-95	245600	Henderson Grove AME Church Cem.	Does Not Meet	32.975981	-82.716393
WG-96	245601	Unnamed family cemetery	May Meet NR Criteria	32.9902	-82.6508
WG-97	245655	Mountain High Ministries Cemetery	Does Not Meet	33.023437	-82.647467
WG-98	245656	Jordan Grove Baptist Church	Does Not Meet	33.0169	-82.6378
WG-99	245657	Central Hallway	May Meet NR Criteria	33.027394	-82.651664
WG-100	245658	Jordan Mill	Appears to Meet NR Criteria	33.036	-82.675
WG-101	245659	Downs Church of God Cemetery	Does Not Meet	33.0653	-82.6738
WG-102	245660	Minion Springs AME Church Cemetery	Does Not Meet NR Criteria	33.0788	-82.739
WG-103	245661	Holy Springs Missionary Baptist Cem	Does Not Meet	33.111432	-82.724617
WG-104	245662	Antioch Church	May Meet NR Criteria	33.1229	-82.7257
WG-105	245663	Antioch Church Cemetery	May Meet NR Criteria	33.1229	-82.7257
WG-106	245664	Active Use Cemetery	Does Not Meet	33.0811	-82.7009
WG-107	245665	Downs Baptist Church Cemetery	Does Not Meet	33.067696	-82.674637
WG-108	245666	White Oak Independent Cemetery	Does Not Meet	33.067991	-82.672041
WG-109	245667	Georgian house	May Meet NR Criteria	33.1153	-82.6866
WG-110	245668	Double pen	May Meet NR Criteria	33.07177	-82.814713
WG-111	245669	Unnamed cemetery	Does Not Meet	33.0551	-82.84837
WG-112	245670	Mt Zion Church Cemetery	Does Not Meet	33.080425	-82.86479

Table 1 Continued: All Identified Resources

WG-113	245671	Pine Hill UMC Cemetery	Does Not Meet	33.15754	-82.788
WG-114	245672	Georgian Cottage	May Meet NR Criteria	33.1651	-82.7873
WG-115	245673	Gabled ell cottage	May Meet NR Criteria	33.192346	-82.783804
WG-116	245674	Mineral Springs Baptist Cemetery	Does Not Meet	32.221768	-82.770686
WG-117	245675	Second Mineral Springs Baptist Cemetery	Does Not Meet	33.224121	-82.770014
WG-118	245676	Single retail	May Meet NR Criteria	33.22819	-82.7737
WG-119	245677	Recreation: Outdoor Rec, Museum	Appears to Meet NR Criteria	33.206433	-82.778707
WG-120	245678	Central Hallway	May Meet NR Criteria	33.166836	-82.766041
WG-121	245679	Dixon's Pleasant Grove Baptist Church	May Meet NR Criteria	33.0368	-83.03476
WG-122	245680	Gabled ell cottage	May Meet NR Criteria	33.03021	-83.02501
WG-123	245681	Single retail	May Meet NR Criteria	33.03079	-83.00704
WG-124	245682	Friendship Baptist Church Cemetery	Does Not Meet	33.0807	-83.03104
WG-125	245683	Mt. Nebo Baptist Church Cemetery	Does Not Meet NR Criteria	33.8114	-83.03052
WG-126	245684	Hall-parlor	May Meet NR Criteria	33.08514	-83.00081
WG-127	245685	Bungalow: Front gable	May Meet NR Criteria	33.11447	-82.91153
WG-128	245686	Diney Mount Baptist Church Cemetery	Does Not Meet	33.12179	-82.88916
WG-129	245687	Union Baptist Church Cemetery	Does Not Meet	33.1299	-82.8851
WG-130	245688	Unnamed cemetery	Does Not Meet	33.15357	-82.75373
WG-131	245689	Hall-parlor	May Meet NR Criteria	33.01077	-82.98609
WG-132	245690	Hall-parlor	May Meet NR Criteria	33.01725	-82.98267
WG-133	245691	Single retail	May Meet NR Criteria	33.0188	-82.98101
WG-134	245692	Unnamed cemetery	Does Not Meet	33.0212	-82.9837
WG-135	245693	Veal Cemetery	Does Not Meet	33.04689	-82.99525
WG-136	245694	Smyrna Baptist Church Cemetery	Does Not Meet	33.0309	-82.9746
WG-137	245695	Georgian Cottage	May Meet NR Criteria	33.0592	-82.94004
WG-138	245696	Robin Springs Baptist Cemetery	Does Not Meet	33.01223	-82.86557
WG-139	245697	Pleasant Grove Church Cemetery	Does Not Meet	33.0631	-82.9077
WG-140	245698	Bold Spring Baptist Church Cemetery	Does Not Meet	33.07188	-82.93326
WG-141	245699	Gabled ell cottage	May Meet NR Criteria	33.07954	-82.90848
WG-142	245700	Stephen Mills Cemetery	Does Not Meet	33.108	-82.91417
WG-143	245701	Unnamed cemetery	Does Not Meet	33.1174	-82.88747
WG-144	245702	Bethlehem Baptist Church	Appears to Meet NR Criteria	33.10724	-82.80152
WG-145	245703	Bethlehem Baptist Church Cemetery	Does Not Meet	33.10628	-82.80124
WG-146	245704	School Building	Appears to Meet NR Criteria	33.10628	-82.80124
WG-147	245705	Georgian Cottage	Appears to Meet NR Criteria	33.10626	-82.80017
WG-148	245706	Central Hallway	Appears to Meet NR Criteria	33.10492	-82.8024
WG-149	245707	Georgian Cottage	Appears to Meet NR Criteria	33.10459	-82.80276
WG-150	245708	Single retail	Appears to Meet NR Criteria	33.102776	-82.805007
WG-151	245709	Single retail	Appears to Meet NR Criteria	33.10189	-82.80515
WG-152	245710	Commercial block/Multiple Retail	Appears to Meet NR Criteria	33.101906	-82.804865
WG-153	245711	Unnamed cemetery	Appears to Meet NR Criteria	33.1015	-82.8053
WG-154	245712	Single retail	Appears to Meet NR Criteria	33.101388	-82.805034
WG-155	245713	Single room jail house	Appears to Meet NR Criteria	33.1007	-82.80569
WG-156	245746	Bungalow: Side gable	Appears to Meet NR Criteria	33.10086	-82.80543
WG-157	245714	Georgian house	Appears to Meet NR Criteria	33.10081	-82.80545
WG-158	245715	I-house	May Meet NR Criteria	33.09795	-82.8061
WG-159	245716	Central Hallway	Appears to Meet NR Criteria	33.101038	-82.804102
WG-160	245717	Double pen	May Meet NR Criteria	33.0997	-82.80226

Table 2. Resource Type

Resource Type	Count	Percent
Building	86	53.8%
Site	74	46.3%

Table 3. Current Resource Use

Current Use	Count	Percent
Commercial: Business/Office	3	1.9%
Funerary: Cemetery	73	45.6%
Government: Office	1	0.6%
Government: Jail	1	0.6%
Outbuilding	1	0.6%
Recreational	2	1.3%
Religious: Church	5	3.1%
Residential: Single Family Dwelling	24	15.0%
Vacant	50	31.3%

Table 4. Date of Construction

Date of Construction	Count	Percent
1783	1	0.6%
1810-1819	2	1.3%
1830-1839	3	1.9%
1850-1859	5	3.1%
1860-1869	5	3.1%
1870-1879	5	3.1%
1880-1889	10	6.3%
1890-1899	10	6.3%
1900-1909	20	12.5%
1910-1919	51	31.9%
1920-1929	28	17.5%
1930-1939	7	4.4%
1940-1949	2	1.3%
1950-1959	7	4.4%
1960-1969	3	1.9%
1970-1974	1	0.6%

Table 5. Identified Building Types

Building Type	Count	Percent
Bungalow: Cross Gable	1	1.2%
Bungalow: Front Gable	2	2.3%
Bungalow: Side gable	1	1.2%
Central Hallway	9	10.5%
Commercial block/Multiple Retail	1	1.2%
Double Pen	5	5.8%
Double Shotgun	2	2.3%
Double Tower Church	3	3.5%
Front Gable Church	8	9.3%
Gabled Ell Cottage	7	8.1%
Georgian Cottage	15	17.4%
Georgian House	4	4.7%
Hall-parlor	6	7.0%
I-House	2	2.3%
Mill	1	1.2%
Museum	1	1.2%
Saddlebag	4	4.7%
School Building	2	2.3%
Shotgun	1	1.2%
Single Pen	1	1.2%
Single Retail	8	9.3%
Single Room Jail House	1	1.2%
Train Depot	1	1.2%

Table 6. Identified Architectural Styles

Style	Count	Percent
Colonial Revival	1	1.2%
Craftsman	13	15.1%
Folk Victorian	9	10.5%
No Academic Style	63	73.3%



Integrity



The majority of the resources in unincorporated Washington County exhibited a fair to good level of architectural integrity. The integrity of these resources was most often affected by non-historic alterations, which compromise the resource's design, materials, and/or historic workmanship. These changes include additions to the building and material replacement including but not limited to: exterior cladding, porch alterations, window or door replacement, etc.

50 of the 160 (31.3%) identified resources are currently vacant. Many resources documented as 'vacant' maintain excellent integrity; these resources have few, if any alterations to their historic fabric. Vacant properties are considered highly endangered because they are more susceptible to fire and vandalism. Additionally, repairs and weatherproofing are not carried out in a timely manner, thus leaving the structures to decay. The condition of many of these resources is poor, but with minimal intervention, many of them can be restored.


Of the resources with minimal overall alterations, 21 appear to meet the criteria for eligibility for the National Register of Historic Places. 63 resource 'may meet' the National Register criteria; these resources have good to excellent architectural integrity, but warrant further research as to their accurate age

and historic significance. An existing National Register District, the Warthen Historic District, is located in unincorporated Washington County. Listed in 1997, the overall integrity and significance of the district remains largely intact. The full nomination can be accessed from the National Park Service at: <http://focus.nps.gov/GetAsset?assetID=bbfb0ef3-2145-4c7f-a99a-9bddd4356aa0>

14 of the 127 (11%) structures are currently vacant.

Many resources documented as 'vacant' maintain excellent integrity; these resources have few, if any alterations to their historic fabric. Vacant properties are considered highly endangered because they are more susceptible to fire and vandalism. Additionally, repairs and weatherproofing are not carried out in a timely manner, thus leaving the structures to decay. The condition of many of these resources is poor, but with minimal intervention, many of them can be restored.

Of the resources with minimal overall alterations, 31 appear to meet the criteria for eligibility for the National Register of Historic Places. 48 resource 'may meet' the National Register criteria; these resources have good to excellent architectural integrity, but warrant further research as to their accurate age and historic significance.



Conclusion



Washington County has a fairly good representation of extant historic resources given its agricultural heritage. The disparate location of these resources, paired with the overall integrity of these structures do not indicate any additional potential National Historic Landmarks or historic districts. The large number of identified sites and cemeteries when compared to the total number of surveyed resources may indicate the loss of a number of historic buildings. Typically in unincorporated areas, cemeteries comprise approximately 25%-30% of all historic resources; an attrition study may be warranted comparing this survey to the 1979 Ga Historic Resource Survey which could identify any potential losses.

A number of mid-century residential and religious structures were documented which may gain historic significance in their own right in

the near future. Many mid-century residential resources maintain good integrity with few alterations; religious structures from the same period however, have undergone extensive alterations such as large additions or material replacements. Not documented in this study, but anecdotally noted, were a number of structures dating to the late 1970s and 1980s. If the architectural integrity of these potential resources remain intact, they may warrant a historic inventory in the coming decades.



Washington County Historic Resource

Field ID: WG-1
GNAHRGIS ID: 245503
County: Washington
Preliminary NR Assessment: May Meet
Status - Listed: Not Listed



.2 mi S of Peacock Springs rd, on Tenille-Oconee Rd.

Coordinates: 32.934413, -82.834600



- Resource Type** Building
- Resource Use** Vacant
- Date of Construction** Circa 1910
- Building Type** Single Pen
- Structural System** Balloon Frame
- Style** No Academic Style
- Roof** Gable:Side
- Exterior Cladding** Wood: Weatherboard
- Foundation** Unknown
- Porch** Verandah
- Windows** Double Hung Sash: 6/6
- Chimney** Gable-end exterior; off-ctr within roof surface : Brick
- Alterations**




Washington County Historic Resource

Field ID: WG-2
GNAHRGIS ID: 245504
County: Washington
Preliminary NR Assessment: May Meet
Status - Listed: Not Listed



.2 mi W of Sessions Rd on Tenille-Oconee Rd.

Coordinates: 32.916472, -82.864706



Resource Type Building

Resource Use Vacant

Date of Construction Circa 1910

Building Type Saddlebag: 2 door

Structural System Balloon Frame

Style No Academic Style

Roof Gable:Side

Exterior Cladding Wood: Weatherboard

Foundation Pier :Brick

Porch No Porch

Windows Unknown

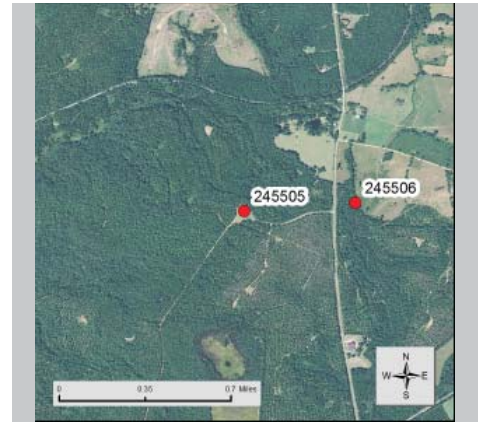
Chimney Off-center Ridgeline: Brick

Alterations Rear Shed Addition



Washington County Historic Resource

Field ID: WG-3
GNAHRGIS ID: 245505
County: Washington
Preliminary NR Assessment: Does Not Meet
Status - Listed: Not Listed



Coordinates:



Resource Type Site

Resource Use Funerary: Cemetery

Date of Construction 1851

Common Names Brown, Williams, Sessions

≈ Number of Burials 30

Oldest Burial 1851

Burial Description

Cemetery Description Non-contributing church on site
Iron fenced family plots
Singular obelisk headstone
Ledger stones: concrete and granite



Washington County Historic Resource

Field ID: WG-3
GNAHRGIS ID: 245505
County: Washington
Preliminary NR Assessment: Does Not Meet
Status - Listed: Not Listed



Coordinates:



Resource Type Site

Resource Use Funerary: Cemetery

Date of Construction 1851

Common Names Brown, Williams, Sessions

≈ Number of Burials 30

Oldest Burial 1851

Burial Description

Cemetery Description Non-contributing church on site
Iron fenced family plots
Singular obelisk headstone
Ledger stones: concrete and granite



Washington County Historic Resource

Field ID: WG-4
GNAHRGIS ID: 245506
County: Washington
Preliminary NR Assessment: Does Not Meet
Status - Listed: Not Listed



Union Hill Baptist Cemetery
.5 mi S of Ohoopee Church Rd, on Deepcut Rd

Coordinates: 32.880950, -82.847666



Resource Type Site

Resource Use Funerary: Cemetery

Date of Construction 1917

Common Names Green, Hodges

≈ Number of Burials 150

Oldest Burial 1917

Burial Description WWI, WWII, Korea, Vietnam, mason

Cemetery Description Family plots
Brick and concrete
Unmarked graves
Ledger stones


Washington County
Historic Resource

Field ID: WG-5
GNAHRGIS ID: 245507
County: Washington
Preliminary NR Assessment: Appears to Meet
Status - Listed: Not Listed



4541 Hwy 68

Coordinates: 32.879948, -82.836926



Resource Type Building

Resource Use Vacant

Date of Construction circa 1920

Building Type Georgian House

Structural System Balloon Frame

Style Colonial Revival

Roof Gable:Side

Exterior Cladding Brick: Running Bond

Foundation Unknown

Porch Portico

Windows Double Hung Sash: 8/8

Chimney Off-center Within Roof
Surface (2): Brick

Alterations




Washington County Historic Resource

Field ID: WG-6
GNAHRGIS ID: 245508
County: Washington
Preliminary NR Assessment: Does Not Meet
Status - Listed: Not Listed



Piney Mountain UMC Cemetery
W corner of Piney Mountain Rd and old Savannah Rd

Coordinates: 32.884398, -82.802708



Resource Type Site

Resource Use Funerary: Cemetery

Date of Construction 1872

Common Names Stephens, Russell

≈ Number of Burials 75

Oldest Burial 1872

Burial Description Spanish-American War, WWI, WWII, Mason

Cemetery Description Family plots
Ledge stones



Washington County Historic Resource

Field ID: WG-7
GNAHRGIS ID: 245509
County: Washington
**Preliminary NR
Assessment:** Does Not Meet
Status - Listed: Not Listed



.5 mi E of Edgar LN, on Macon Rd

Coordinates: 32.973972, -83.016058



Resource Type Site

Resource Use Funerary: Cemetery

Date of Construction 1905

Common Names Glen, Bridges

≈ Number of Burials 60

Oldest Burial 1905

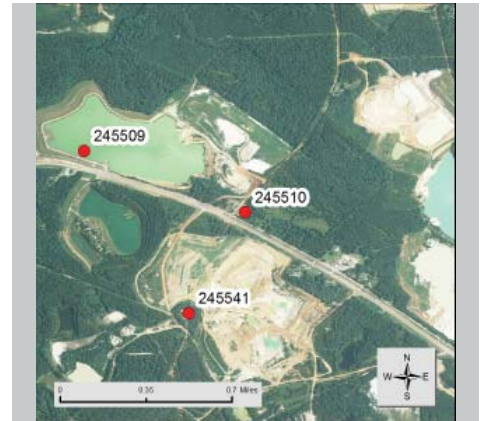
Burial Description Mason
WWI, WWII, Korea

Cemetery Description Ledger stones: concrete,
granite
Hand etched markers
Some broken stones
Active use



Washington County Historic Resource

Field ID: WG-8
GNAHRGIS ID: 245510
County: Washington
Preliminary NR Assessment: Does Not Meet
Status - Listed: Not Listed



NE corner of Indian Trails Rd and Macon Rd

Coordinates: 32.9708, -83.0068



Resource Type Site

Resource Use Funerary: Cemetery

Date of Construction 1839

Common Names Shepard, Buck

≈ Number of Burials 60

Oldest Burial 1839

Burial Description CSA, WWII, Korea, Vietnam

Cemetery Description Some Iron Fencing
Family plots
Ledger stones
Unmarked graves


Washington County
Historic Resource

Field ID: WG-9
GNAHRGIS ID: 245511
County: Washington
Preliminary NR Assessment: May Meet
Status - Listed: Not Listed



SE corner of Lamars Creek Rd and Macon Rd

Coordinates: 32.9706, -82.9193



Resource Type Building

Resource Use Residential: Single Family Dwelling

Date of Construction Circa 1910

Building Type Gabled ell Cottage

Structural System Balloon Frame

Style No Academic Style

Roof metal

Exterior Cladding Wood: Weatherboard

Foundation Continuous: Concrete

Porch Verandah

Windows Double Hung Sash: 6/6 , 8/8

Chimney Center Ridgeline: Brick

Alterations extended facade
large side addition



Washington County Historic Resource

Field ID: WG-10
GNAHRGIS ID: 245512
County: Washington
Preliminary NR Assessment: May Meet
Status - Listed: Not Listed



Tabernacle UMC Cemetery
Macon Rd, .1 mi E of Brooks Rd

Coordinates: 32.970775, -82.916305



Resource Type Site

Resource Use Funerary: Cemetery

Date of Construction 1892

Common Names Walker, Jones

≈ Number of Burials 100

Oldest Burial 1892

Burial Description WWI, WWII, Korea, Mason

Cemetery Description Active Use
Family plots with iron fencing
Ledger stones (CMU, granite)
Unmarked Graves
Hand Etched



Washington County Historic Resource

Field ID: WG-11
GNAHRGIS ID: 245513
County: Washington
Preliminary NR Assessment: Does Not Meet
Status - Listed: Not Listed



Washington Memorial Gardens
Macon Rd, .2 mi E of Yank Brown Rd

Coordinates: 32.975429, -82.875429



Resource Type Site

Resource Use Funerary: Cemetery

Date of Construction 1955

Common Names Wilson, Phillips, Brown

≈ Number of Burials 200

Oldest Burial 1955

Burial Description WWI, WWII, Korea,
Vietnam, Purple Heart,
Eastern Star, Mason

Cemetery Description 2 Large Monuments
1 Mausoleum
Flat bronze grave markers



Washington County Historic Resource

Field ID: WG-12
GNAHRGIS ID: 245514
County: Washington
**Preliminary NR
Assessment:** Does Not Meet
Status - Listed: Not Listed



HWY 15, .2 mi S of Williams Rd

Coordinates: 32.949394, -82.808498



- Resource Type** Building
- Resource Use** Residential: Single Family Dwelling
- Date of Construction** Circa 1910
- Building Type** Georgian Cottage
- Structural System** Balloon Frame
- Style** Folk Victorian
- Roof** Complex
- Exterior Cladding** Wood: Weatherboard
- Foundation** Pier:Brick
- Porch** Verandah
- Windows** Double Hung Sash: 2/2
- Chimney** None observed
- Alterations** Front Addition
Rear Addition
Roof Alterations


Washington County
Historic Resource

Field ID: WG-13
GNAHRGIS ID: 245515
County: Washington
Preliminary NR Assessment: May Meet
Status - Listed: Not Listed



E Indian Hill Rd. .8 mi E from Hwy 15

Coordinates: 32.880342, -82.769107



Resource Type Building

Resource Use Vacant

Date of Construction Circa 1910

Building Type Georgian Cottage

Structural System Balloon Frame

Style No Academic Style

Roof Gable:Side

Exterior Cladding Wood: Weatherboard

Foundation Pier: Brick and Concrete

Porch Verandah

Windows Double Hung Sash: 6/6,
4/4

Chimney Gable End Exterior: Brick

Alterations Collapsed porch
Missing door





Washington County Historic Resource

Field ID: WG-14
GNAHRGIS ID: 245516
County: Washington
Preliminary NR Assessment: May Meet
Status - Listed: Not Listed



Designs with Style LLC
670 Old Harrison Rd

Coordinates: 32.9306, -82.7995



- Resource Type** Building
- Resource Use** Commercial: Business/ Office
- Date of Construction** Circa 1910
- Building Type** Hall- parlor
- Structural System** Balloon Frame
- Style** Craftsman
- Roof** Hip
- Exterior Cladding** Wood: Weatherboard
- Foundation** Pier with Infill: Brick
- Porch** Verandah
- Windows** Double Hung Sash: 6/6
- Chimney** Center: Brick
- Alterations**


Washington County
Historic Resource

Field ID: WG-15
GNAHRGIS ID: 245517
County: Washington
Preliminary NR Assessment: Does Not Meet
Status - Listed: Not Listed



1222 Canary Rd

Coordinates: 32.9371, -82.7909



Resource Type Building

Resource Use Residential: Single Family Dwelling

Date of Construction Circa 1910

Building Type Georgian Cottage

Structural System Balloon Frame

Style Folk Victorian

Roof Complex

Exterior Cladding Wood: Weatherboard

Foundation Pier :Brick

Porch Wrap-around

Windows Double Hung Sash: 2/2

Chimney Off-center Within Roof Surface (2): Brick

Alterations Chimney Alterations
Rear Addition



Washington County Historic Resource

Field ID: WG-16
GNAHRGIS ID: 245518
County: Washington
Preliminary NR Assessment: May Meet
Status - Listed: Not Listed



Hwy 68, .2 mi N from Hurst Rd

Coordinates: 32.85663, -82.850161



- Resource Type** Building
- Resource Use** Vacant
- Date of Construction** Circa 1920
- Building Type** Single Retail
- Structural System** Balloon Frame
- Style** No Academic Style
- Roof** Gable:Front
- Exterior Cladding** Wood: Weatherboard
- Foundation** Pier :Brick
- Porch** Verandah
- Windows** Fixed: 3x2
- Chimney** Off-center Within Roof
Surface: Brick
- Alterations** Side Shed Addition




Washington County Historic Resource

Field ID: WG-17
GNAHRGIS ID: 245519
County: Washington
Preliminary NR Assessment: Does Not Meet
Status - Listed: Not Listed



Samuel Grove Baptist Cemetery
1 mi N of Hwy 68 on Hwy 272

Coordinates: 32.8084, -82.9135



Resource Type Site

Resource Use Funerary: Cemetery

Date of Construction 1884

Common Names Smith

≈ Number of Burials 120

Oldest Burial 1884

Burial Description WWII, Vietnam

Cemetery Description Family plots
Granite curbing
Ledger Stones: concrete and granite



Washington County Historic Resource

Field ID: WG-18
GNAHRGIS ID: 245520
County: Washington
Preliminary NR Assessment: May Meet
Status - Listed: Not Listed



Bay Springs Methodist Church
Hwy272, at S terminus of Deer Hunter Rd.

Coordinates: 32.81864, -82.918767



- Resource Type** Building
- Resource Use** Religious: Church
- Date of Construction** Circa 1920
- Building Type** Front Gable Church
- Structural System** Balloon Frame
- Style** No Academic Style
- Roof** Gable:Front
- Exterior Cladding** Wood: Weatherboard
- Foundation** Continuous: concrete
- Porch** Portico
- Windows** Fixed: 2x4
- Chimney** None observed
- Alterations** Rear mid-century addition
Front steps and railing
Small cemetery adjacent





Washington County Historic Resource

Field ID: WG-19
GNAHRGIS ID: 245521
County: Washington
Preliminary NR Assessment: Does Not Meet
Status - Listed: Not Listed



Bay Springs Church Cemetery
Hwy 272, at S terminus of Deer hunter Rd
Coordinates: 32.818640, -82.918767



Resource Type Site

Resource Use Funerary: Cemetery

Date of Construction 1877

Common Names Barksdale, Howard, Colson

≈ Number of Burials 75

Oldest Burial 1877

Burial Description CSA

Cemetery Description Cemetery split by road
Curbing
Ledger stones: concrete and granite



Washington County Historic Resource

Field ID: WG-20
GNAHRGIS ID: 245522
County: Washington
Preliminary NR Assessment: Does Not Meet
Status - Listed: Not Listed



Greater New Hope Baptist Cemetery
Hwy 272, .5 mi N of Cox Town Rd

Coordinates: 32.87.64, -82.9498



Resource Type Site

Resource Use Funerary: Cemetery

Date of Construction 1955

Common Names Smith, Brown

≈ Number of Burials 60

Oldest Burial 1955

Burial Description Vietnam

Cemetery Description Family plots
Granite curbing
Box tombs
Unmarked and illegible markers
Ledger stones: concrete and granite


Washington County
Historic Resource

Field ID: WG-21
GNAHRGIS ID: 245523
County: Washington
Preliminary NR Assessment: Does Not Meet
Status - Listed: Not Listed



Gordy Grove Church Cemetery
 Hwy272, 1.3 mi NW of Panther branch Rd
Coordinates: 32.920734, -82.99997



Resource Type Site

Resource Use Funerary: Cemetery

Date of Construction 1939

Common Names

≈ Number of Burials 60

Oldest Burial 1939

Burial Description Korea, Vietnam

Cemetery Description Ledger stones: concrete and granite



Washington County Historic Resource

Field ID: WG-22
GNAHRGIS ID: 245524
County: Washington
Preliminary NR Assessment: Does Not Meet
Status - Listed: Not Listed



Marshall Grove Church Cemetery
Hwy 68, .3 mi NW of CB Club Rd

Coordinates: 32.9634, -82.8639



Resource Type Site

Resource Use Funerary: Cemetery

Date of Construction 1913

Common Names Jackson, taylor

≈ Number of Burials 100

Oldest Burial 1913

Burial Description WWI, WWII, Vietnam, Mason

Cemetery Description Family plots
Brick curbing
Ledger Stones



Washington County Historic Resource

Field ID: WG-23
GNAHRGIS ID: 245525
County: Washington
Preliminary NR Assessment: May Meet
Status - Listed: Not Listed



hwy 15, .8 mi S of Hilltop Rd

Coordinates: 32.026150, -82.784175



Resource Type Building

Resource Use Vacant

Date of Construction Circa 1910

Building Type Georgian Cottage

Structural System Balloon Frame

Style No Academic Style

Roof Hip

Exterior Cladding Wood: Weatherboard

Foundation Pier :Brick

Porch Verandah

Windows Double Hung Sash: 6/6
Fixed: 1

Chimney Off-center Within Roof
Surface(2): Brick

Alterations Damaged chimney
Replaced windows



Washington County Historic Resource

Field ID: WG-24
GNAHRGIS ID: 245526
County: Washington
Preliminary NR Assessment: Does Not Meet
Status - Listed: Not Listed



Hwy 15, .1 mi N of Middle Hill Rd

Coordinates: 33.0661, -82.7967



Resource Type Site

Resource Use Funerary: Cemetery

Date of Construction 1905

Common Names Brown, Flournay

≈ Number of Burials 275

Oldest Burial 1905

Burial Description WWI, WWII, Korea, Vietnam, Persian Gulf

Cemetery Description Active Use
Family plots
Brick, concrete and granite edging
Unmarked graves
Hand etched markers



Washington County Historic Resource

Field ID: WG-25
GNAHRGIS ID: 245527
County: Washington
Preliminary NR Assessment: May Meet
Status - Listed: Not Listed



Coordinates: 33.0661, -82.7967



Resource Type Building

Resource Use Housing associated with religious facility

Date of Construction Circa 1900

Building Type Saddlebag

Structural System Balloon Frame

Style No Academic Style

Roof Hip

Exterior Cladding Wood: Weatherboard

Foundation Continuous: concrete block

Porch Recessed

Windows Double Hung Sash: 6/6

Chimney N/A

Alterations Added metal stair rail
Outbuildings built with same materials on site



Washington County Historic Resource

Field ID: WG-26
GNAHRGIS ID: 245528
County: Washington
Preliminary NR Assessment: Does Not Meet
Status - Listed: Not Listed



Mt Olive Baptist Church Cemetery
Hwy 15, 1.4 mi SE of Mills Lindsey school Rd

Coordinates: 33.116104, -82.819563



Resource Type Site

Resource Use Funerary: Cemetery

Date of Construction 1903

Common Names Wiley, Fleming

≈ Number of Burials 200

Oldest Burial 1903

Burial Description WWI, WWII, Vietnam

Cemetery Description Active Use
Box tombs
Family Plots
Brick and concrete edging
ledger stones
unmarked graves




Washington County Historic Resource

Field ID: WG-27
GNAHRGIS ID: 245529
County: Washington
Preliminary NR Assessment: May Meet
Status - Listed: Not Listed



Hwy 15, 1.5 mi N of Walker Rd.

Coordinates: 32.1661, -82.8675



Resource Type Building

Resource Use Vacant

Date of Construction Circa 1910

Building Type Central Door

Structural System Balloon Frame

Style No Academic Style

Roof Gable:Side

Exterior Cladding Wood: Vertical Board

Foundation Unknown

Porch Verandah

Windows Double Hung Sash: 6/6

Chimney Off-center Within Roof
Surface: Brick

Alterations



Washington County Historic Resource

Field ID: WG-28
GNAHRGIS ID: 245530
County: Washington
**Preliminary NR
Assessment:** May Meet
Status - Listed: Not Listed



10915 Hwy 15

Coordinates: 33.1347, -82.8401



- Resource Type** Building
- Resource Use** Residential: Single Family Dwelling
- Date of Construction** Circa 1910
- Building Type** Georgian Cottage
- Structural System** Balloon Frame
- Style** Craftsman
- Roof** Complex
- Exterior Cladding** Wood: Weatherboard, shingles
- Foundation** Unknown
- Porch** Verandah
- Windows** Double Hung Sash: 4/4
- Chimney** Off-center Within Roof Surface, Gable- end: Brick
- Alterations** Multiple rear additions



Washington County
Historic Resource

Field ID: WG-29
GNAHRGIS ID: 245531
County: Washington
Preliminary NR Assessment: May Meet
Status - Listed: Not Listed



St James CME Church
 20696 n Sparta-Davisboro

Coordinates: 33.17198, -82.85610



Resource Type Building

Resource Use Religious: Church

Date of Construction Circa 1900

Building Type Front Gable Church

Structural System Balloon Frame

Style No Academic Style

Roof Gable:Front

Exterior Cladding Synthetics: Vinyl Siding

Foundation Pier with Infill:Brick

Porch Portico

Windows Fixed

Chimney Lateral exterior: Brick

Alterations Multiple outbuildings
Mid century additions



Washington County Historic Resource

Field ID: WG-30
GNAHRGIS ID: 245532
County: Washington
Preliminary NR Assessment: May Meet
Status - Listed: Not Listed



.5 mi S on Sparta-Davisboro Rd.

Coordinates: 33.16983, -82.85451



- Resource Type** Building
- Resource Use** Vacant
- Date of Construction** Circa 1910
- Building Type** Saddlebag: central door
- Structural System** Balloon Frame
- Style** No Academic Style
- Roof** Gable:Cross
- Exterior Cladding** Wood: Weatherboard
- Foundation** Unknown
- Porch** No porch
- Windows** Unknown
- Chimney** Center: Brick
- Alterations** Front gable ell addition
Windows and foundation obscured



Washington County Historic Resource

Field ID: WG-31
GNAHRGIS ID: 245533
County: Washington
**Preliminary NR
Assessment:** May Meet
Status - Listed: Not Listed



N. Sparta-Davisboro Rd, 1.5 mi from Hwy 15

Coordinates: 33.16471, -82.84993



Resource Type Building

Resource Use Residential: Single Family Dwelling

Date of Construction Circa 1930

Building Type I-house: Central hallway

Structural System Log: Hand hewn

Style No Academic Style

Roof Gable:Side

Exterior Cladding Masonite siding

Foundation Unknown

Porch Verandah, Balcony

Windows Double Hung Sash: 6/6

Chimney Both Gable Ends: stuccoed masonry

Alterations Multiple additions: historic and non-historic



Washington County Historic Resource

Field ID: WG-32
GNAHRGIS ID: 245534
County: Washington
Preliminary NR Assessment: May Meet
Status - Listed: Not Listed



657 Walker Rd

Coordinates: 33.15628, -82.84414



- Resource Type** Building
- Resource Use** Residential: Single Family Dwelling
- Date of Construction** Circa 1920
- Building Type** Georgian Cottage
- Structural System** Balloon Frame
- Style** No Academic Style
- Roof** Gable:Side
- Exterior Cladding** Wood: Weatherboard
- Foundation** Pier:Brick
- Porch** Wrap-around
- Windows** Double Hung Sash: 2/2
- Chimney** Off-center, ridgeline: Brick
- Alterations** Rear additions(2)
Extended porch
Multiple historic outbuildings



Washington County Historic Resource

Field ID: WG-33
GNAHRGIS ID: 245535
County: Washington
**Preliminary NR
Assessment:** Does Not Meet
Status - Listed: Not Listed



Approx. 9806 Hwy 102

Coordinates: 33.17519, -82.73686



Resource Type Site

Resource Use Funerary: Cemetery

Date of Construction 1904

Common Names Burgamy

≈ Number of Burials 25

Oldest Burial 1904

Burial Description

Cemetery Description Family grave site
Ledger stones
Turn of century markers
Granite terracing




Washington County Historic Resource

Field ID: WG-34
GNAHRGIS ID: 245536
County: Washington
Preliminary NR Assessment: May Meet
Status - Listed: Not Listed



Hwy 248, .2 mi east of Centralia Rachels Rd.

Coordinates: 33.17558, -82.78729



Resource Type Building

Resource Use Vacant

Date of Construction Circa 1910

Building Type Central Hallway

Structural System Balloon Frame

Style No Academic Style

Roof Gable:Side

Exterior Cladding Wood: Weatherboard

Foundation Unknown

Porch Verandah

Windows Double Hung Sash: 6/6

Chimney Both gable ends: Brick

Alterations Rear additions(2)
Poured concrete step



Washington County Historic Resource

Field ID: WG-35
GNAHRGIS ID: 245537
County: Washington
**Preliminary NR
Assessment:** May Meet
Status - Listed: Not Listed



Mile 5 of Hamburg State park Rd.

Coordinates: 33.17062, -82.73764



Resource Type Building

Resource Use Vacant

Date of Construction 1930-1939

Building Type Shotgun

Structural System Balloon Frame

Style No Academic Style

Roof Gable:Front

Exterior Cladding Wood: Weatherboard

Foundation Pier:Concrete

Porch Portico

Windows Double Hung Sash: 6/6

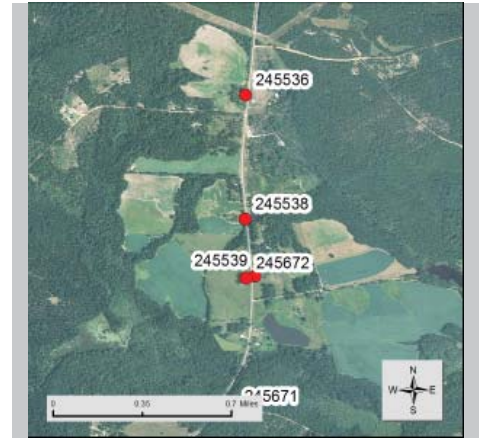
Chimney Center: Brick

Alterations Right gable addition




Washington County Historic Resource

Field ID: WG-36
GNAHRGIS ID: 245538
County: Washington
Preliminary NR Assessment: May Meet
Status - Listed: Not Listed



Hamburg State Park Rd., 1.75 mi S of Centralia Rachel

Coordinates: 33.16847, -82.78740



Resource Type Building

Resource Use Vacant

Date of Construction 1900-1909

Building Type Gabled-ell cottage

Structural System Balloon Frame

Style No Academic Style

Roof Gable:Cross

Exterior Cladding Wood: Weatherboard

Foundation Unknown

Porch Recessed

Windows Double Hung Sash: 6/6

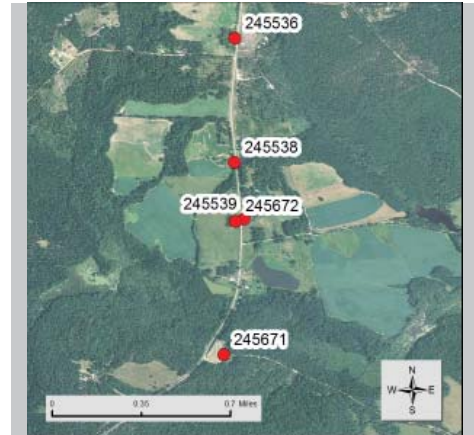
Chimney None observed

Alterations Roof shed addition



Washington County Historic Resource

Field ID: WG-37
GNAHRGIS ID: 245539
County: Washington
Preliminary NR Assessment: Appears to Meet
Status - Listed: Not Listed



Hamburg State Park Rd., 2 mi S of Centralia Rachel's

Coordinates: 33.16524, -82.78685



Resource Type Building

Resource Use Vacant

Date of Construction Circa 1910

Building Type Georgian Cottage

Structural System Balloon Frame

Style Folk Victorian

Roof Complex

Exterior Cladding Wood: Weatherboard, Shingles

Foundation Unknown

Porch Verandah

Windows Double Hung Sash: 9/9

Chimney Gable-end, exterior: Brick

Alterations




Washington County Historic Resource

Field ID: WG-38
GNAHRGIS ID: 245540
County: Washington
Preliminary NR Assessment: May Meet
Status - Listed: Not Listed



Indian Trail Rd., .2 mi NE of Hwy 272

Coordinates: 32.939550, -83.020118



- Resource Type** Building
- Resource Use** Vacant
- Date of Construction** Circa 1910
- Building Type** Double Pen
- Structural System** Balloon Frame
- Style** No Academic Style
- Roof** Gable:Side
- Exterior Cladding** Wood: Vertical Board
- Foundation** Unknown
- Porch** No Porch
- Windows** Unknown
- Chimney** Center: Brick
- Alterations** Windows boarded
Front door boarded



Washington County Historic Resource

Field ID: WG-39
GNAHRGIS ID: 245541
County: Washington
Preliminary NR Assessment: Does Not Meet
Status - Listed: Not Listed



Olive Hill Baptist Church Cemetery
5326 Indian Trail Rd

Coordinates: 32.9644, -83.0099



Resource Type Site

Resource Use Funerary: Cemetery

Date of Construction 1919

Common Names Cox, Brown

≈ Number of Burials 50

Oldest Burial 1919

Burial Description WWII, Korea, Vietnam

Cemetery Description Active Use
Family plots
CMU and granite edging
Ledger stones
Hand written markers



Washington County Historic Resource

Field ID: WG-40
GNAHRGIS ID: 245542
County: Washington
Preliminary NR Assessment: May Meet
Status - Listed: Not Listed



Wiggins Rd, .3 mi W of Indian Trail Rd

Coordinates: 33.0031, -83.0167



- Resource Type** Building
- Resource Use** Vacant
- Date of Construction** Circa 1910
- Building Type** Gabled-ell cottage
- Structural System** Balloon Frame
- Style** No Academic Style
- Roof** Gable:Side, Front
- Exterior Cladding** Wood: Weatherboard, vertical board
- Foundation** Pier :Brick
- Porch** Verandah
- Windows** Double Hung Sash: 6/6
- Chimney** Off-center Within Roof Surface, gable-end: Brick
- Alterations** Broken windows
Rear addition


Washington County
Historic Resource

Field ID: WG-40
GNAHRGIS ID: 245542
County: Washington
Preliminary NR Assessment: May Meet
Status - Listed: Not Listed



Wiggins Rd, .3 mi W of Indian Trail Rd

Coordinates: 33.0031, -83.0167



Resource Type Building

Resource Use Vacant

Date of Construction Circa 1910

Building Type Gabled-ell cottage

Structural System Balloon Frame

Style No Academic Style

Roof Gable:Side, Front

Exterior Cladding Wood: Weatherboard, vertical board

Foundation Pier :Brick

Porch Verandah

Windows Double Hung Sash: 6/6

Chimney Off-center Within Roof Surface, gable-end: Brick

Alterations Broken windows
Rear addition



Washington County Historic Resource

Field ID: WG-41
GNAHRGIS ID: 245543
County: Washington
Preliminary NR Assessment: May Meet
Status - Listed: Not Listed



Panther Branch Rd, 1 mi S of Macon Rd
Coordinates: 32.94891, -82.97463



- Resource Type** Building
- Resource Use** Vacant
- Date of Construction** Circa 1910
- Building Type** Central Hallway
- Structural System** Balloon Frame
- Style** No Academic Style
- Roof** Gable:Side
- Exterior Cladding** Wood: Weatherboard
- Foundation** Unknown
- Porch** Verandah
- Windows** Unknown
- Chimney** Gable-end exterior: Brick
- Alterations** Windows boarded
Rear addition



Washington County Historic Resource

Field ID: WG-42
GNAHRGIS ID: 245544
County: Washington
Preliminary NR Assessment: May Meet
Status - Listed: Not Listed



3471 Panther Run Rd

Coordinates: 32.91393, -82.97704



Resource Type Building

Resource Use Vacant

Date of Construction Circa 1920

Building Type Hall-parlor

Structural System Balloon Frame

Style Craftsman

Roof Gable:Front

Exterior Cladding Synthetics: Patterned Asphalt

Foundation Pier with Infill:Brick

Porch Verandah

Windows Double Hung Sash: 6/6

Chimney Off-center Within Roof
Surface: Brick

Alterations




Washington County Historic Resource

Field ID: WG-43
GNAHRGIS ID: 245545
County: Washington
Preliminary NR Assessment: Does Not Meet
Status - Listed: Not Listed



Jordan Station AME Church Cemetery
Tennille Oconee Rd, 6 mi E of Kaolin Rd

Coordinates: 32.91217, -82.89521



Resource Type Site

Resource Use Funerary: Cemetery

Date of Construction 1957

Common Names

≈ Number of Burials Unknown

Oldest Burial 1957

Burial Description WWI, Korea, Vietnam

Cemetery Description Active Use
Family plots
Terracing



Washington County Historic Resource

Field ID: WG-44
GNAHRGIS ID: 245546
County: Washington
Preliminary NR Assessment: Does Not Meet
Status - Listed: Not Listed



Dixon Grove Church of God Cemetery
Dixon Grove Rd, .4 mi N of Hazard Rd

Coordinates: 32.87939, -82.89604



Resource Type Site

Resource Use Funerary: Cemetery

Date of Construction 1967

Common Names Bell, Walker, Robinson

≈ Number of Burials 275

Oldest Burial 1967

Burial Description WWII

Cemetery Description Family plots
Granite edging
Ledger stones: granite
Hand carved markers



Washington County Historic Resource

Field ID: WG-45
GNAHRGIS ID: 245547
County: Washington
Preliminary NR Assessment: Does Not Meet
Status - Listed: Not Listed



Cox Town Rd, .2 mi E of Hwy 272

Coordinates: 32.86594, -82.94721



Resource Type Site

Resource Use Funerary: Cemetery

Date of Construction 1951

Common Names

≈ Number of Burials 15

Oldest Burial 1951

Burial Description Korea

Cemetery Description Family plot
Granite edging
Ledger stones



Washington County Historic Resource

Field ID: WG-46
GNAHRGIS ID: 245548
County: Washington
Preliminary NR Assessment: Does Not Meet
Status - Listed: Not Listed



Watermelon Rd, .5 mi S of McAfee Rd

Coordinates: 32.82451, -82.86243



Resource Type Site

Resource Use Funerary: Cemetery

Date of Construction 1917

Common Names Smith, Orr, Brantley

≈ Number of Burials 25

Oldest Burial 1917

Burial Description WWI

Cemetery Description Chain link fence
Ledger stones: granite and concrete
Family plots
Granite edging



Washington County Historic Resource

Field ID: WG-47
GNAHRGIS ID: 245549
County: Washington
Preliminary NR Assessment: May Meet
Status - Listed: Not Listed



1492 Boatwright Rd

Coordinates: 32.92471, -82.79763



- Resource Type** Building
- Resource Use** Residential: Single Family Dwelling
- Date of Construction** Circa 1920
- Building Type** Hall-parlor
- Structural System** Balloon Frame
- Style** Craftsman
- Roof** Gable:Side
- Exterior Cladding** Wood: Weatherboard
Synthetic: vinyl
- Foundation** Continuous: Brick
- Porch** Portico
- Windows** Double Hung Sash: 6/6
- Chimney** Gable-end exterior(2):
Brick
- Alterations** Rear shed addition



Washington County Historic Resource

Field ID: WG-48
GNAHRGIS ID: 245550
County: Washington
Preliminary NR Assessment: Does Not Meet
Status - Listed: Not Listed



Hazard Rd, .1 mi S of Ohoopee Church Rd
Coordinates: 32.86977, -82.86369



Resource Type Site

Resource Use Funerary: Cemetery

Date of Construction 1911

Common Names Tucker, Stewart

≈ Number of Burials 4

Oldest Burial 1911

Burial Description

Cemetery Description Wrought iron fence
Ledger stones: granite



Washington County Historic Resource

Field ID: WG-49
GNAHRGIS ID: 245551
County: Washington
Preliminary NR Assessment: Does Not Meet
Status - Listed: Not Listed



Sister's Baptist Church Cemetery
W corner of Risge Rd and Hwy 24

Coordinates: 32.98691, -82.77233



Resource Type Site

Resource Use Funerary: Cemetery

Date of Construction 1888

Common Names Peterson

≈ Number of Burials 200

Oldest Burial 1888

Burial Description CSA, WWI, WWII,
Vietnam, Mason,
Woodmen

Cemetery Description Active Use
Family plots
Granite edging
Ledger stones: granite
Unmarked graves
Some broken headstones




Washington County
Historic Resource

Field ID: WG-50
GNAHRGIS ID: 245552
County: Washington
Preliminary NR Assessment: May Meet
Status - Listed: Not Listed



Sumner- Jordan Cemetery
 Tennille- Ocone Rd, .1 mi S of Peacock Springs Rd

Coordinates: 32.93649, -82.83393



Resource Type Site

Resource Use Funerary: Cemetery

Date of Construction 1881

Common Names Sumner, Jordan

≈ Number of Burials 11

Oldest Burial 1881

Burial Description

Cemetery Description Family Cemetery
 Brick box tombs
 Planted Iris clumps




Washington County Historic Resource

Field ID: WG-51
GNAHRGIS ID: 245553
County: Washington
Preliminary NR Assessment: Does Not Meet
Status - Listed: Not Listed



Swint Spring Baptist Church Cemetery
Lamas Creek Rd, .6 mi S of Smith-Robinson Rd

Coordinates: 32.94202, -82.94005



Resource Type Site

Resource Use Funerary: Cemetery

Date of Construction 1939

Common Names Swint

≈ Number of Burials 30

Oldest Burial 1939

Burial Description

Cemetery Description Active Use
Chain link fence
Church foundation
remains




Washington County Historic Resource

Field ID: WG-52
GNAHRGIS ID: 245554
County: Washington
Preliminary NR Assessment: May Meet
Status - Listed: Not Listed



Heards Bridge Rd, .1 mi SE of Harrison-Davisboro Rd

Coordinates: 32.93421, -82.61282



Resource Type Building

Resource Use Vacant

Date of Construction Circa 1900

Building Type Double pen

Structural System Balloon Frame

Style No Academic Style

Roof Gable:Side

Exterior Cladding Wood: Weatherboard

Foundation Pier:Brick

Porch No porch

Windows Double Hung Sash: 6/6

Chimney None observed

Alterations



Washington County Historic Resource

Field ID: WG-53
GNAHRGIS ID: 245555
County: Washington
Preliminary NR Assessment: Does Not Meet
Status - Listed: Not Listed



New Hope UNM Church Cemetery
S corner of New hope Church Rd and Heards Bridge

Coordinates: 32.93099, -82.59942



Resource Type Site

Resource Use Funerary: Cemetery

Date of Construction 1875

Common Names Thigpen, Smith

≈ Number of Burials 60

Oldest Burial 1875

Burial Description CSA, WWII, Korea, Vietnam

Cemetery Description Active Use
Family plots
Granite edging
Unmarked graves
White cross markers




Washington County Historic Resource

Field ID: WG-54
GNAHRGIS ID: 245556
County: Washington
**Preliminary NR
Assessment:** Appears to Meet
Status - Listed: Not Listed



Wilson Family Farm
4202 Hears Bridge Rd

Coordinates: 32.92903, -8259307



Resource Type Building

Resource Use Residential: Single Family Dwelling

Date of Construction Circa 1910

Building Type Georgian Cottage

Structural System Balloon Frame

Style Folk Victorian

Roof Complex

Exterior Cladding Wood: Weatherboard, Shingles

Foundation Pier with Infill: Brick

Porch Verandah

Windows Double Hung Sash: 2/2

Chimney Off-center ridgeline, gable end exterior: Brick

Alterations Multiple rear additions



Washington County Historic Resource

Field ID: WG-55
GNAHRGIS ID: 245557
County: Washington
Preliminary NR Assessment: Does Not Meet
Status - Listed: Not Listed



Josey Baptist Church Cemetery
Hearde Bridge Rd, .5 mi NW of Josey Rd

Coordinates: 32.92072, -82.54945



Resource Type Site

Resource Use Funerary: Cemetery

Date of Construction 1960

Common Names Smith, Shepard, Josey

≈ Number of Burials 50

Oldest Burial 1960

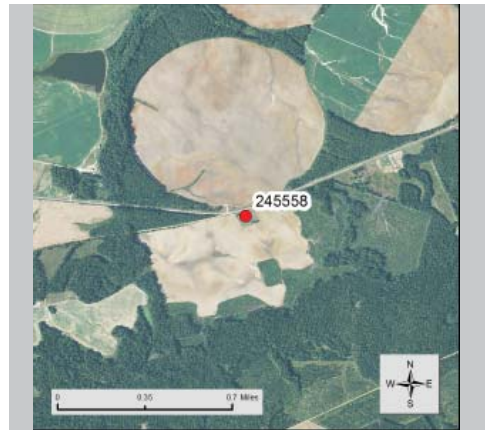
Burial Description WWI, WWII, Korea, Vietnam

Cemetery Description Active Use
Family plots
Granite and CMU edging




Washington County Historic Resource

Field ID: WG-56
GNAHRGIS ID: 245558
County: Washington
Preliminary NR Assessment: Does Not Meet
Status - Listed: Not Listed



St Paul Primate Baptist Church Cem.
Hwy 242, .1 mi E of Jones Chapel Rd

Coordinates: 32.87275, -82.53854



Resource Type Site

Resource Use Funerary: Cemetery

Date of Construction 1895

Common Names Tarver, James

≈ Number of Burials 100

Oldest Burial 1895

Burial Description WWI

Cemetery Description Active Use
Brick box tombs
Family plots
Granite edging
Unmarked graves
Damaged markers
Hand carved markers



Washington County Historic Resource

Field ID: WG-57
GNAHRGIS ID: 245559
County: Washington
Preliminary NR Assessment: Does Not Meet
Status - Listed: Not Listed



Pleasant Springs UMC Cemetery
Hog Rd, .1 mi SE of Bartow Dublin Rd

Coordinates: 32.83881, -82.59519



Resource Type Site

Resource Use Funerary: Cemetery

Date of Construction 1864

Common Names Powell, West

≈ Number of Burials 120

Oldest Burial 1864

Burial Description CSA, WWI, Korea

Cemetery Description Chain link fence
Brick box tombs
family plots
Granite edging
Unmarked graves
ledger stones: granite and concrete





Washington County Historic Resource

Field ID: WG-58
GNAHRGIS ID: 245560
County: Washington
Preliminary NR Assessment: May Meet
Status - Listed: Not Listed



Hwy 242, .1 mi E of Bartow-Dublin Rd

Coordinates: 32.87199, -82.57208



Resource Type Building

Resource Use Residential: Single Family Dwelling

Date of Construction Circa 1910

Building Type Georgian Cottage

Structural System Balloon Frame

Style No Academic Style

Roof Gable:Side

Exterior Cladding Wood

Foundation Pier :Brick

Porch No porch

Windows Double Hung Sash: 6/6

Chimney Gable-end exterior: Brick

Alterations rear shed addition



Washington County Historic Resource

Field ID: WG-59
GNAHRGIS ID: 245561
County: Washington
Preliminary NR Assessment: May Meet
Status - Listed: Not Listed



890 Jones Chapel Rd

Coordinates: 32.86280, -82.56481

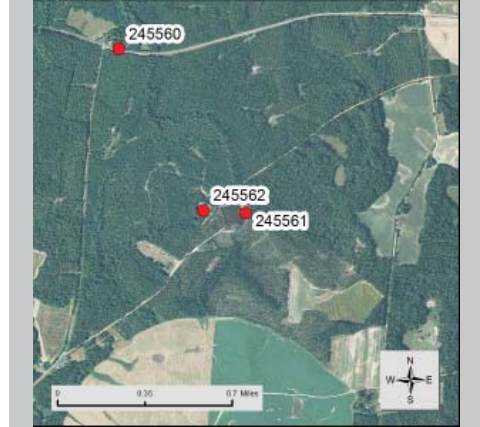


- Resource Type** Building
- Resource Use** Vacant
- Date of Construction** Circa 1920
- Building Type** Front Gable Church
- Structural System** Balloon Frame
- Style** No Academic Style
- Roof** Gable:Front
- Exterior Cladding** Wood: Weatherboard
- Foundation** Pier:Brick
- Porch** Portico
- Windows** Double Hung Sash: 6/9
- Chimney** Lateral Exterior: Brick
- Alterations**




Washington County Historic Resource

Field ID: WG-60
GNAHRGIS ID: 245562
County: Washington
Preliminary NR Assessment: Does Not Meet
Status - Listed: Not Listed



Jones Chapel Rd, .8 mi NE of Bartow-Dublin Rd

Coordinates: 32.86219, -82.56703



Resource Type Site

Resource Use Funerary: Cemetery

Date of Construction 1900

Common Names Jackson, Roberson

≈ Number of Burials 100

Oldest Burial 1900

Burial Description CSA, WWI, WWII, Vietnam

Cemetery Description Active Use
Family plots
Concrete edging
Ledger stones
Hand carved markers
Unmarked graves




Washington County Historic Resource

Field ID: WG-61
GNAHRGIS ID: 245563
County: Washington
Preliminary NR Assessment: Does Not Meet
Status - Listed: Not Listed



Pleasant Hill Baptist Church Cemetery
Pleasant Hill Church Rd, .1 mi N of Bartow-Dublin Rd

Coordinates: 32.82340, -82.62641



Resource Type Site

Resource Use Funerary: Cemetery

Date of Construction 1878

Common Names Cook, Price

≈ Number of Burials 175

Oldest Burial 1878

Burial Description CSA, WWII, Korea, Woodmen, Mason, Eastern Star

Cemetery Description Active Use
Brick box tombs
Family plots
Granite edging
Obelisk markers



Washington County
Historic Resource

Field ID: WG-62
GNAHRGIS ID: 245564
County: Washington
Preliminary NR Assessment: May Meet
Status - Listed: Not Listed



Roberson Bridge Rd, .2 mi SW from Frost Rd

Coordinates: 32.84334, -82.62711



Resource Type Building

Resource Use Vacant

Date of Construction Circa 1890

Building Type Gabled ell cottage

Structural System Balloon Frame

Style No Academic Style

Roof Gable:Cross

Exterior Cladding Wood: Weatherboard

Foundation Unknown

Porch Verandah

Windows Double Hung Sash: 6/6

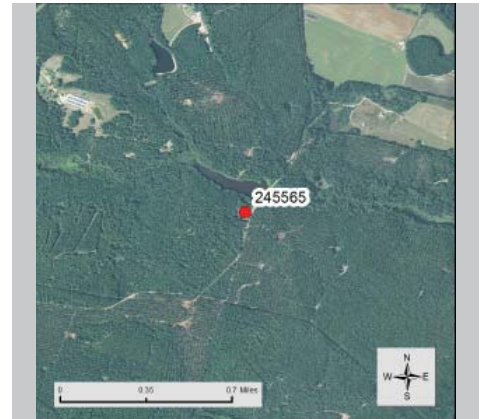
Chimney Off-center ridgeline,
 gable-end exterior: Brick

Alterations Stuccoed Chimney




Washington County Historic Resource

Field ID: WG-63
GNAHRGIS ID: 245565
County: Washington
Preliminary NR Assessment: May Meet
Status - Listed: Not Listed



Francis bridge Rd, .4 mi N of Salter Rd

Coordinates: 32.90754, -82.56892



Resource Type Site

Resource Use Funerary: Cemetery

Date of Construction 1911

Common Names Jackson, Carlisle

≈ Number of Burials 65

Oldest Burial 1911

Burial Description WWII

Cemetery Description Active Use
Unmarked graves
Ledger stones:granite



Washington County Historic Resource

Field ID: WG-64
GNAHRGIS ID: 245566
County: Washington
Preliminary NR Assessment: Does Not Meet
Status - Listed: Not Listed



Neeler AMB Church Cemetery
Neeler Church Rd, .2 mi E of Harrison-Davisboro Rd

Coordinates: 32.92045, -82.61381



Resource Type Site

Resource Use Funerary: Cemetery

Date of Construction 1896

Common Names Wright, Carlyle, Gilmove

≈ Number of Burials 100

Oldest Burial 1896

Burial Description WWII, Korea, Vietnam

Cemetery Description Unmarked graves
Broken headstones
ledger stones





Washington County Historic Resource

Field ID: WG-65
GNAHRGIS ID: 245567
County: Washington
Preliminary NR Assessment: May Meet
Status - Listed: Not Listed



4585 Harrison-Davisboro Rd

Coordinates: 32.91113, -82.61632



- Resource Type** Building
- Resource Use** Vacant
- Date of Construction** Circa 1920
- Building Type** Central Hallway
- Structural System** Balloon Frame
- Style** Craftsman
- Roof** Gable:Side
- Exterior Cladding** Wood: Weatherboard
- Foundation** Unknown
- Porch** Verandah
- Windows** Double Hung Sash: 6/6
Jalosie
- Chimney** Gable end exterior, lateral interior: Brick
- Alterations** Rear shed additions
Foundation overgrown





Washington County Historic Resource

Field ID: WG-66
GNAHRGIS ID: 245568
County: Washington
Preliminary NR Assessment: Does Not Meet
Status - Listed: Not Listed



Smith Grove Baptist Church Cemetery
Tennille Harrison Rd, .2 mi S of Peacock Crossing Rd

Coordinates: 32.87021, -82.75265



Resource Type Site

Resource Use Funerary: Cemetery

Date of Construction 1935

Common Names Canty, King, Collins

≈ Number of Burials 75

Oldest Burial 1935

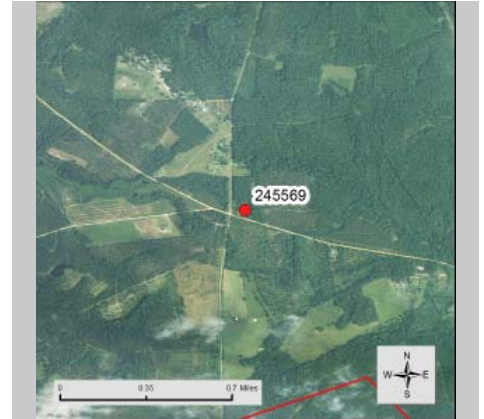
Burial Description WWI, WWII

Cemetery Description Active Use
Ledger stones
Unmarked graves



Washington County Historic Resource

Field ID: WG-67
GNAHRGIS ID: 245569
County: Washington
Preliminary NR Assessment: Does Not Meet
Status - Listed: Not Listed



Pleasant Plains Baptist Church Cem.
Pleasant Plains Rd, .1 mi SE of Wrightsville-Riddleville

Coordinates: 32.80645, -82.68786



Resource Type Site

Resource Use Funerary: Cemetery

Date of Construction 1945

Common Names Page, Sheppard

≈ Number of Burials 40

Oldest Burial 1945

Burial Description WWII

Cemetery Description Family plots
Granite and brick edging



Washington County Historic Resource

Field ID: WG-68
GNAHRGIS ID: 245570
County: Washington
Preliminary NR Assessment: May Meet
Status - Listed: Not Listed



page Rd, .4 mi N of Pleasant Plains Rd

Coordinates: 32.80818, -82.67217



Resource Type Building

Resource Use Vacant

Date of Construction Circa 1910

Building Type Central Hallway

Structural System Balloon Frame

Style Folk Victorian

Roof Gable:Side

Exterior Cladding Wood: Weatherboard

Foundation Pier :Brick

Porch Verandah

Windows Unknown

Chimney Gable-end exterior: Brick

Alterations Covered windows
Rear shed addition
2nd chimney removed



Washington County Historic Resource

Field ID: WG-69
GNAHRGIS ID: 245245571
County: Washington
Preliminary NR Assessment: May Meet
Status - Listed: Not Listed



Bartow Dublin Rd, .4 mi NE of Harrison Pringle Rd

Coordinates: 32.80214, -82.63120



- Resource Type** Building
- Resource Use** Vacant
- Date of Construction** Circa 1920
- Building Type** Double Shotgun
- Structural System** Balloon Frame
- Style** Craftsman
- Roof** Gable:Front
- Exterior Cladding** Wood: Weatherboard
Synthetics:vinyl
- Foundation** Pier with Infill:Brick
- Porch** Verandah
- Windows** Double Hung Sash: 3/1
- Chimney** Off-center Within Roof
Surface: Brick
- Alterations**




Washington County Historic Resource

Field ID: WG-70
GNAHRGIS ID: 245572
County: Washington
Preliminary NR Assessment: Does Not Meet
Status - Listed: Not Listed



New Cemetery
News Bridge Rd, .4 mi NW of Pleasant Hill Church

Coordinates: 32.82839, -82.65016



Resource Type Site

Resource Use Funerary: Cemetery

Date of Construction 1892

Common Names Smith, Bedingfield, New, Wiggins

≈ Number of Burials 100

Oldest Burial 1892

Burial Description WWI, WWII, Korea, Vietnam, Masons

Cemetery Description Active use
Chain link fence
Family plots
Brick, granite, CMU edging
Wrought Iron fence



Washington County Historic Resource

Field ID: WG-71
GNAHRGIS ID: 245573
County: Washington
Preliminary NR Assessment: Does Not Meet
Status - Listed: Not Listed



Scotts Chapel Baptist Church Cem.
Harrison Pringle Rd, .4 mi NW of Bartow Dublin Rd

Coordinates: 32.80172, -82.63531



Resource Type Site

Resource Use Funerary: Cemetery

Date of Construction 1962

Common Names Jackson, Harris

≈ Number of Burials 50

Oldest Burial 1962

Burial Description Vietnam

Cemetery Description Some unmarked graves
Ledger stones



Washington County Historic Resource

Field ID: WG-72
GNAHRGIS ID: 245574
County: Washington
Preliminary NR Assessment: May Meet
Status - Listed: Not Listed



5475 Harrison Pringle Rd

Coordinates: 32.80094, -82.63454



Resource Type Building

Resource Use Residential: Single Family Dwelling

Date of Construction Circa 1920

Building Type Bungalow: Front gable

Structural System Balloon Frame

Style Craftsman

Roof Gable:Front

Exterior Cladding Wood: Weatherboard

Foundation Continuous: Brick

Porch Portico

Windows Double Hung Sash: 3/1

Chimney Lateral exterior: Brick

Alterations Rear gable addition



Washington County Historic Resource

Field ID: WG-73
GNAHRGIS ID: 245575
County: Washington
Preliminary NR Assessment: Does Not Meet
Status - Listed: Not Listed



New Bethel Cemetery
Harrison Davisboro Rd, .1 mi SW of New Bethel Rd

Coordinates: 32.866861, -82.643099



Resource Type Site

Resource Use Funerary: Cemetery

Date of Construction 1856

Common Names Jackson, Josey, Bryan, Bowen, Fulford

≈ Number of Burials 150

Oldest Burial 1856

Burial Description CSA, WWI, WWII, Korea

Cemetery Description ledger stones
Family plots
Granite edging
Brick box tombs
Wrought iron fencing
Some unmarked graves




Washington County Historic Resource

Field ID: WG-74
GNAHRGIS ID: 245576
County: Washington
**Preliminary NR
Assessment:** May Meet
Status - Listed: Not Listed



John Tyson circle, .6 mi S of Donovan Rd

Coordinates: 32.794646, -82.719045



Resource Type Building

Resource Use Vacant

Date of Construction Circa 1910

Building Type Georgian Cottage

Structural System Balloon Frame

Style No Academic Style

Roof Gable:Side

Exterior Cladding Wood: Weatherboard

Foundation Pier :Brick

Porch Verandah

Windows Double Hung Sash: 6/6

Chimney Off-center Within Roof
Surface, Gable-end: Brick

Alterations Collapsed rear addition
Remaining chimney



Washington County Historic Resource

Field ID: WG-75
GNAHRGIS ID: 245577
County: Washington
Preliminary NR Assessment: May Meet
Status - Listed: Not Listed



Hwy 15, 1 mi NW of Jackson Rd

Coordinates: 32.798211, -82.752191



- Resource Type** Building
- Resource Use** Vacant
- Date of Construction** Circa 1910
- Building Type** Central Hallway
- Structural System** Balloon Frame
- Style** No Academic Style
- Roof** Gable:Side
- Exterior Cladding** Wood: Weatherboard
- Foundation** Unknown
- Porch** Verandah
- Windows** Unknown
- Chimney** Gable-end exterior: Brick
- Alterations** Rear shed addition
Vegetation obscures much of home



Washington County Historic Resource

Field ID: WG-76
GNAHRGIS ID: 245578
County: Washington
Preliminary NR Assessment: May Meet
Status - Listed: Not Listed



Hwy 15, .8 mi NW of Jackson Rd

Coordinates: 32.794187, -82.749964



Resource Type Building

Resource Use Residential: Single Family Dwelling

Date of Construction Circa 1910

Building Type Saddlebag: Central door

Structural System Balloon Frame

Style No Academic Style

Roof Gable:Side

Exterior Cladding Wood: Weatherboard, board-and-batten

Foundation Continuous:Brick

Porch Verandah

Windows Single-hung sash: 1/1

Chimney Ceneter: Brick

Alterations Damaged chimney
Rear shed addition




Washington County Historic Resource

Field ID: WG-77
GNAHRGIS ID: 245579
County: Washington
Preliminary NR Assessment: May Meet
Status - Listed: Not Listed



Hwy 15, .3 mi NW of Jackson Rd

Coordinates: 32.786116, -82.74465



- Resource Type** Building
- Resource Use** Vacant
- Date of Construction** Circa 1920
- Building Type** Double Shotgun
- Structural System** Balloon Frame
- Style** No Academic Style
- Roof** Gable:Front
- Exterior Cladding** Wood: Weatherboard
- Foundation** Continuous:Brick
- Porch** Portico
- Windows** Double Hung Sash: 6/6
- Chimney** No chimney observed
- Alterations**



Washington County Historic Resource

Field ID: WG-78
GNAHRGIS ID: 245580
County: Washington
Preliminary NR Assessment: Does Not Meet
Status - Listed: Not Listed



Bethany Cemetery
S corner of Vickers Rd and Hartsford Rd
Coordinates: 32.808148, -82.776096



Resource Type Site

Resource Use Funerary: Cemetery

Date of Construction 1888

Common Names Vickers, Deal

≈ Number of Burials 100

Oldest Burial 1888

Burial Description CSA, WWI, WWII, Korea, Vietnam, Masons

Cemetery Description Pierced brick wall
Family plots
Granite edging
Ledger stones
Brick box tombs
Some unmarked graves



Washington County Historic Resource

Field ID: WG-79
GNAHRGIS ID: 245581
County: Washington
**Preliminary NR
Assessment:** May Meet
Status - Listed: Not Listed



Colesran Smith Rd, .8 mi W of Montgomery Rd

Coordinates: 32.826988, -82.792344



Resource Type Building

Resource Use Vacant

Date of Construction Circa 1900

Building Type Georgian house

Structural System Balloon Frame

Style Folk Victorian

Roof Gable:Side

Exterior Cladding Wood: Weatherboard

Foundation Pier :Brick

Porch Verandah, balcony

Windows Double Hung Sash: 1/1, 2/2

Chimney Gable-end exterior: Brick

Alterations Rear gabled addition



Washington County Historic Resource

Field ID: WG-80
GNAHRGIS ID: 245582
County: Washington
**Preliminary NR
Assessment:** May Meet
Status - Listed: Not Listed



W corner of Hwy 231 and Hwy 15

Coordinates: 32.8105, -82.7571



- Resource Type** Building
- Resource Use** Secondary Structure:
Garage
- Date of Construction** Circa 1920
- Building Type** Single Retail
- Structural System** Balloon Frame
- Style** Craftsman
- Roof** Complex
- Exterior Cladding** Wood: Weatherboard
- Foundation** Pier with Infill: Brick
- Porch** No porch
- Windows** Double Hung Sash: 6/6
- Chimney** No chimney observed
- Alterations** Rear gabled addition
Side windows covered



Washington County Historic Resource

Field ID: WG-81
GNAHRGIS ID: 245583
County: Washington
Preliminary NR Assessment: May Meet
Status - Listed: Not Listed



717 Wommack Ln

Coordinates: 32.825197, -82.750663



- Resource Type** Building
- Resource Use** Vacant
- Date of Construction** Circa 1920
- Building Type** Bungalow: hip
- Structural System** Balloon Frame
- Style** Craftsman
- Roof** Complex
- Exterior Cladding** Wood: Weatherboard
- Foundation** Unknown
- Porch** Verandah
- Windows** Double Hung Sash: 4/1
Fixed: 1
- Chimney** Off-center Within Roof
Surface: Brick
- Alterations** Multiple large rear additions



Washington County Historic Resource

Field ID: WG-82
GNAHRGIS ID: 245584
County: Washington
**Preliminary NR
Assessment:** Does Not Meet
Status - Listed: Not Listed



Mt Gilead Primitive Baptist Cemetery
W corner of Mt Gilead Rd and Gilead Ln

Coordinates: 32.8552, -82.7797



Resource Type Site

Resource Use Funerary: Cemetery

Date of Construction 1886

Common Names Young, Brantley

≈ Number of Burials 100

Oldest Burial 1886

Burial Description CSA, WWI, WWII

Cemetery Description Family plots
Wrought iron fencing
Granite edging




Washington County Historic Resource

Field ID: WG-83
GNAHRGIS ID: 245586
County: Washington
Preliminary NR Assessment: May Meet
Status - Listed: Not Listed



Coordinates:



- Resource Type** Building
- Resource Use** Vacant
- Date of Construction** c. 1915
- Building Type** School House, One room
- Structural System** Balloon Frame
- Style** No Academic Style
- Roof** Gable:Front
- Exterior Cladding** Wood: Weatherboard
- Foundation** Pier:Brick
- Porch** No Porch
- Windows** N/A (boarded)
- Chimney** None observed
- Alterations** Windows Boarded Up


Washington County
Historic Resource

Field ID: WG-84
GNAHRGIS ID: 245589
County: Washington
Preliminary NR Assessment: May Meet
Status - Listed: Not Listed



Coordinates:



Resource Type Building

Resource Use Residential: Single Family Dwelling

Date of Construction c. 1910

Building Type Gabled Ell

Structural System Balloon Frame

Style Folk Victorian

Roof Complex

Exterior Cladding Wood: Weatherboard; Drop Siding: Shingles

Foundation Pier With Infill: Brick

Porch Verandah

Windows Double Hung Sash: 4/4

Chimney Gable End, Off-Center
Ridgeline: Brick

Alterations Gabled Rear Addition



Washington County Historic Resource

Field ID: WG-85
GNAHRGIS ID: 245590
County: Washington
Preliminary NR Assessment: Does Not Meet
Status - Listed: Not Listed



Bethesda Christian Church Cemetery
NE corner of Buckeye Road and Danial Grove Road

Coordinates: 32.800113, -82.850799



Resource Type Site

Resource Use Funerary: Cemetery

Date of Construction 1903

Common Names Smith, Walker

≈ Number of Burials 75

Oldest Burial 1903

Burial Description WWI, WWII, Vietnam, Korea, Persian Gulf

Cemetery Description Active Use
Box tombs
Family Plots
Granite and concrete edging
Ledge stones



Washington County Historic Resource

Field ID: WG-86
GNAHRGIS ID: 245591
County: Washington
Preliminary NR Assessment: Does Not Meet
Status - Listed: Not Listed



NE corner of Mount Moriah Rd and Peacock Rd

Coordinates: 32.882327, -82.733573



Resource Type Site

Resource Use Funerary: Cemetery

Date of Construction 1892

Common Names Hartley, Kitchens

≈ Number of Burials 100

Oldest Burial 1892

Burial Description WWI, WWII, Woodmen of the World

Cemetery Description Box tombs
Family Plots
Granite and concrete edging
Ledge stones
Obelisk markers



Washington County Historic Resource

Field ID: WG-87
GNAHRGIS ID: 245592
County: Washington
Preliminary NR Assessment: May Meet
Status - Listed: Not Listed



Coordinates:



- Resource Type** Building
- Resource Use** Residential: Single Family Dwelling
- Date of Construction** c. 1910
- Building Type** Georgian Cottage
- Structural System** Balloon Frame
- Style** No Academic Style
- Roof** Complex
- Exterior Cladding** Wood: Weatherboard; Drop Siding; Shingles
- Foundation** Unknown
- Porch** Verandah
- Windows** Double Hung Sash: 9/9
- Chimney** Off-Center Within Roof Surface: Brick
- Alterations** Most windows boarded
Rear addition
Covered foundation



Washington County
Historic Resource

Field ID: WG-88
GNAHRGIS ID: 245593
County: Washington
Preliminary NR Assessment: Appears to meet
Status - Listed: Not Listed



Jackson's Baptist Church
 SE corner of Bartow Rd and Sheppard Rd

Coordinates: 32.923359, -82.714115



Resource Type Building

Resource Use Religious: Church/religious structure

Date of Construction c. 1915

Building Type Tower Church

Structural System Balloon Frame

Style Dutch Colonial Revival

Roof Complex

Exterior Cladding Brick: Running Bond; Synthetics: Vinyl

Foundation Continuous: Brick

Porch Stoop

Windows Fixed: Stained Glass

Chimney None Observed

Alterations Rear shed addition
Replacement siding in gable



Washington County Historic Resource

Field ID: WG-89
GNAHRGIS ID: 245594
County: Washington
Preliminary NR Assessment: Does Not Meet
Status - Listed: Not Listed



Jackson Baptist Church Cemetery
N Terminus of Sheppard Road

Coordinates: 32.923359, -82.714115



Resource Type Site

Resource Use Funerary: Cemetery

Date of Construction 1839

Common Names Sheppard, Davis, Joiner

≈ Number of Burials 150

Oldest Burial 1839

Burial Description CSA, WWI, WWII, Korea,

Cemetery Description Family plots
Granite edging
Ledger stones
Stacked rock planter
Some unmarked graves
Wrought iron fence sections



Washington County Historic Resource

Field ID: WG-90
GNAHRGIS ID: 245595
County: Washington
Preliminary NR Assessment: Does Not Meet
Status - Listed: Not Listed



Green Grove Baptist Church Cemetery
N Terminus of Sheppard Road

Coordinates: 32.9355, -82.7343



Resource Type Site

Resource Use Funerary: Cemetery

Date of Construction 1906

Common Names Poole, Crowder

≈ Number of Burials 100

Oldest Burial 1906

Burial Description WWI, WWII

Cemetery Description Family plots
Granite edging
Ledger stones
Active Use
Some unmarked graves
Hand-carved markers



Washington County Historic Resource

Field ID: WG-91
GNAHRGIS ID: 245596
County: Washington
Preliminary NR Assessment: Does Not Meet
Status - Listed: Not Listed



Hwy 231 .8 mi W of Old Davisboro Rd

Coordinates: 32.9635, -82.6341



Resource Type Site

Resource Use Funerary: Cemetery

Date of Construction 1918

Common Names Carswell, Green

≈ Number of Burials 150

Oldest Burial 1918

Burial Description WWI, Vietnam

Cemetery Description Family plots
Granite edging
Ledger stones
Active Use
Some unmarked graves
Hand-carved markers
Graves in wooded area


Washington County
Historic Resource

Field ID: WG-92
GNAHRGIS ID: 245597
County: Washington
Preliminary NR Assessment: Does Not Meet
Status - Listed: Not Listed



Harris Cemetery
 Heards Bridge Road .1 mi NW of Old Davisboro Rd

Coordinates: 32.9635, -82.6341



Resource Type Site

Resource Use Funerary: Cemetery

Date of Construction 1850s

Common Names Harris

≈ Number of Burials 40

Oldest Burial 1855

Burial Description Sign with family name, coat of arms and c.1850 date

Cemetery Description Family crest with motto "Ubique Patriam Reminisci" Concrete table with benches in the middle Mason Active Use




Washington County Historic Resource

Field ID: WG-93
GNAHRGIS ID: 245598
County: Washington
Preliminary NR Assessment: Does Not Meet
Status - Listed: Not Listed



Rest Haven Cemetery
Davisboro Rd, .7 mi E of Sun Hill Grange Rd

Coordinates: 32.9618, -82.699



Resource Type Site

Resource Use Funerary: Cemetery

Date of Construction 1871s

Common Names Ray, Thompkins

≈ Number of Burials 200

Oldest Burial 1971

Burial Description Mason
Eastern Star
WWII, Korea, Vietnam

Cemetery Description Flush markers- copper/
bronze
Large Field
Active Use



Washington County Historic Resource

Field ID: WG-94
GNAHRGIS ID: 245599
County: Washington
Preliminary NR Assessment: May Meet
Status - Listed: Not Listed



Prince Rd, .3 mi S of Davisboro Rd

Coordinates: 32.964976, -82.723494



Resource Type Building

Resource Use Vacant

Date of Construction c. 1920

Building Type Saddlebag: Central Door

Structural System Balloon Frame

Style No Academic Style

Roof Gable:Side

Exterior Cladding Wood: Weatherboard

Foundation Pier: Brick

Porch Verandah

Windows Double Hung Sash: 6/6

Chimney Off-center Within Roof
Surface: Brick

Alterations




Washington County Historic Resource

Field ID: WG-95
GNAHRGIS ID: 245600
County: Washington
Preliminary NR Assessment: Does Not Meet
Status - Listed: Not Listed



Henderson Grove AME Church Cem.
Henderson Grove Rd, .7 mi N of Davisboro Rd

Coordinates: 32.975981, -82.716393



Resource Type Site

Resource Use Funerary: Cemetery

Date of Construction 1888

Common Names Robertson, Williams,
Tanner

≈ Number of Burials 100

Oldest Burial 1888

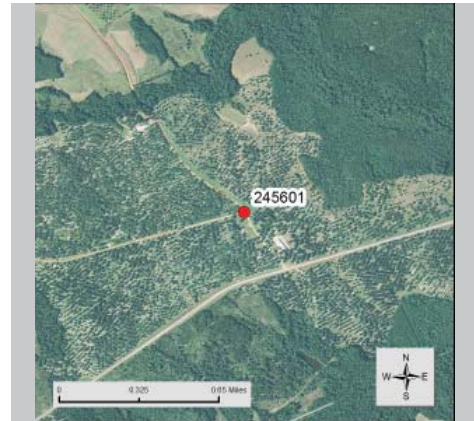
Burial Description WWI
WWII
Vietnam

Cemetery Description Active Use
Noncontributing Church
Unmarked Graves
Ledger Stones- concrete
granite




Washington County Historic Resource

Field ID: WG-96
GNAHRGIS ID: 245601
County: Washington
**Preliminary NR
Assessment:** May Meet
Status - Listed: Not Listed



E corner of Pearson Farm Rd and Chicksaw Rd

Coordinates: 32.9902, -82.6508



Resource Type Site

Resource Use Funerary: Cemetery

Date of Construction 1850

Common Names Gayner

≈ Number of Burials 10

Oldest Burial 1850

Burial Description

Cemetery Description Broken headstones
ledger stones: Granite
Stacked Stone Wall
Surrounded by Orchard




Washington County Historic Resource

Field ID: WG-97
GNAHRGIS ID: 245655
County: Washington
Preliminary NR Assessment: Does Not Meet
Status - Listed: Not Listed



Mountain High Ministries Cemetery
SW corner of S Sparta Davisboro Rd and Hwy 88

Coordinates: 33.023437, -82.647467



Resource Type Site

Resource Use Funerary: Cemetery

Date of Construction 1920

Common Names Prince

≈ Number of Burials 10

Oldest Burial 1920

Burial Description Woodsmen of the World

Cemetery Description Singular Ledger Stone
Chain-link Fencing
Iron Fencing
Active Use



Washington County Historic Resource

Field ID: WG-98
GNAHRGIS ID: 245656
County: Washington
Preliminary NR Assessment: Does Not Meet
Status - Listed: Not Listed



Jordan Grove Baptist Church
.2 mi SE on S Sparta Davisboro Rd from Middleton Cir.

Coordinates: 33.0169, -82.6378



Resource Type Site

Resource Use Funerary: Cemetery

Date of Construction 1955

Common Names Wells, Watts, Brady

≈ Number of Burials 60

Oldest Burial 1955

Burial Description WWI, WWII

Cemetery Description Ledger Stones: granite
Unmarked graves




Washington County Historic Resource

Field ID: WG-99
GNAHRGIS ID: 245657
County: Washington
Preliminary NR Assessment: May Meet
Status - Listed: Not Listed



3354 Sparta Davisboro Rd

Coordinates: 33.027394, -82.651664



- Resource Type** Building
- Resource Use** Residential: Single Family Dwelling
- Date of Construction** c. 1910
- Building Type** Central Hallway
- Structural System** Balloon Frame
- Style** No Academic Style
- Roof** Gable:Side
- Exterior Cladding** Synthetic: Vinyl
- Foundation** Pier: brick
- Porch** Verandah
- Windows** Double Hung Sash: 9/9
- Chimney** Gable-end Exterior (1), off-ctr within roof (2)
- Alterations** Rear Shed Addition



Washington County Historic Resource

Field ID: WG-100
GNAHRGIS ID: 245658
County: Washington
**Preliminary NR
Assessment:** Appears to Meet
Status - Listed: Not Listed



Jordan Mill

Jordan Mill Pond Rd, 1.2 mi SW of Sparta Davisboro

Coordinates: 33.036, -82.675



Resource Type Building

Resource Use industrial: Mill

Date of Construction 1900-1909

Building Type Mill

Structural System Balloon Frame

Style NA

Roof Gable: Front

Exterior Cladding Wood: Vertical Board

Foundation Continuous: Concrete

Porch Verandah

Windows Openings with no panes

Chimney None observed

Alterations




Washington County Historic Resource

Field ID: WG-101
GNAHRGIS ID: 245659
County: Washington
Preliminary NR Assessment: Does Not Meet
Status - Listed: Not Listed



Downs Church of God Cemetery
W corner of S Sparta Davisboro Rd and Mathis Rd

Coordinates: 33.0653, -82.6738



Resource Type Site

Resource Use Funerary: Cemetery

Date of Construction 1925

Common Names Bridges, Black

≈ Number of Burials 40

Oldest Burial 1925

Burial Description WWII

Cemetery Description Chain-link Fencing
Ledger Stones: granite,
concrete
Hand etched markers
Family plots
Edging: granite, brick, iron
Active Use




Washington County Historic Resource

Field ID: WG-102
GNAHRGIS ID: 245660
County: Washington
Preliminary NR Assessment: Does Not Meet
Status - Listed: Not Listed



Minion Springs AME Church Cemetery
Mayview Rd, .9 mi N of Mathis Rd

Coordinates: 33.0788, -82.7390



Resource Type Site

Resource Use Funerary: Cemetery

Date of Construction 1935

Common Names Warthen, Roberson

≈ Number of Burials 50

Oldest Burial 1935

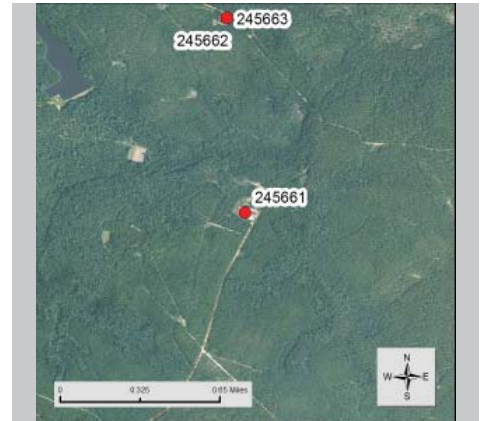
Burial Description Korea, Vietnam

Cemetery Description Unmarked graves
Ledger stones: granite, concrete
Family Plots
CMU edging
Active Use



Washington County Historic Resource

Field ID: WG-103
GNAHRGIS ID: 245661
County: Washington
Preliminary NR Assessment: Does Not Meet
Status - Listed: Not Listed



Holy Springs Missionary Baptist Cem
Old Chalker Rd, 1.8 mi N of S Sparta Davisboro Rd

Coordinates: 33.111432, -82.724617



Resource Type Site

Resource Use Funerary: Cemetery

Date of Construction 1904

Common Names Jackson, May

≈ Number of Burials 150

Oldest Burial 1904

Burial Description WWI, WWII, Korea, Vietnam

Cemetery Description Ledger stones: granite, concrete
Family Plots
Brick, concrete edging
Unmarked graves
Hand carved markers
Active use





Washington County Historic Resource

Field ID: WG-104
GNAHRGIS ID: 245662
County: Washington
Preliminary NR Assessment: May Meet
Status - Listed: Not Listed



Antioch Church
Old Chalker Rd, 1.5 mi S of Duck Roost Rd

Coordinates: 33.1229, -82.7257



Resource Type Building

Resource Use Church: not in use

Date of Construction c. 1910

Building Type F Gable Church

Structural System Balloon Frame

Style No Academic Style

Roof Gable: Front

Exterior Cladding Wood: Weatherboard

Foundation Pier: Brick

Porch Stoop

Windows Double Hung Sash: 6/6

Chimney Off-center Within Roof
Surface: Stove Pipe

Alterations Windows boarded





Washington County Historic Resource

Field ID: WG-105
GNAHRGIS ID: 245663
County: Washington
Preliminary NR Assessment: May Meet
Status - Listed: Not Listed



Antioch Church Cemetery
Old Chalker Rd, 1.5 mi S of Duck Roost Rd

Coordinates: 33.1229, -82.7257



Resource Type Site

Resource Use Funerary: Cemetery

Date of Construction 1863

Common Names Curry, Walker, May

≈ Number of Burials 75

Oldest Burial 1863

Burial Description CSA

Cemetery Description Broken headstones
Unmarked graves
Ledger stones: granite,
concrete



Washington County Historic Resource

Field ID: WG-106
GNAHRGIS ID: 245664
County: Washington
Preliminary NR Assessment: Does Not Meet
Status - Listed: Not Listed



S Sparta Davidboro Rd, 2.3 mi E of Mayview Rd

Coordinates: 33.0811, -82.7009



Resource Type Site

Resource Use Funerary: Cemetery

Date of Construction 1890

Common Names Amerson, Moats

≈ Number of Burials 20

Oldest Burial 1890

Burial Description

Cemetery Description Chain-link fencing
Ledger stones: granite
Family plots
Granite edging w/ gravel
Active Use




Washington County Historic Resource

Field ID: WG-107
GNAHRGIS ID: 245665
County: Washington
Preliminary NR Assessment: Does Not Meet
Status - Listed: Not Listed



Downs Baptist Church Cemetery
SE corner of Tree Nursery Rd and Sparta Davisboro Rd

Coordinates: 33.067696, -82.674637



Resource Type Site

Resource Use Funerary: Cemetery

Date of Construction 1889

Common Names Downs, Horton, Jones

≈ Number of Burials 70

Oldest Burial 1889

Burial Description WWII
Mason

Cemetery Description Family plots
Granite, brick edging
Ledger stones: granite
Unmarked graves
Date established sign
Active Use



Washington County Historic Resource

Field ID: WG-108
GNAHRGIS ID: 245666
County: Washington
Preliminary NR Assessment: Does Not Meet
Status - Listed: Not Listed



White Oak Independent Cemetery
NE corner of Duck Roost Rd and Tree Nursery Rd

Coordinates: 33.0670, -672041



Resource Type Site

Resource Use Funerary: Cemetery

Date of Construction 1952

Common Names Allgood, Scott

≈ Number of Burials 40

Oldest Burial 1952

Burial Description WWI, WWII, Vietnam

Cemetery Description Chain-link fencing
Family Plots
Gravel edging
Ledger stones: granite




Washington County Historic Resource

Field ID: WG-109
GNAHRGIS ID: 245667
County: Washington
Preliminary NR Assessment: May Meet
Status - Listed: Not Listed



Washington County Hunting Club
Duck Roost rd, 3 mi SE of Old Chalker Rd

Coordinates: 33.1153, -82.6866



- Resource Type** Building
- Resource Use** Vacant
- Date of Construction** c. 1920
- Building Type** Georgian
- Structural System** Balloon Frame
- Style** Craftsman
- Roof** Gable:Side
- Exterior Cladding** Wood: Weatherboard
- Foundation** Pier: brick
- Porch** Stoop
- Windows** Double Hung Sash: 6/6, 8/8
- Chimney** Gable-end, brick
- Alterations** Side shed addition
Rear shed addition


Washington County
Historic Resource

Field ID: WG-110
GNAHRGIS ID: 245668
County: Washington
Preliminary NR Assessment: May Meet
Status - Listed: Not Listed



4617 Bay Springs Rd

Coordinates: 33.071770, -82.814713



Resource Type Building

Resource Use Residential: Single Family Dwelling

Date of Construction c. 1910

Building Type Double Pen

Structural System Balloon Frame

Style No Academic Style

Roof Gable:Side

Exterior Cladding Wood: Weatherboard

Foundation Pier: Brick

Porch Verandah

Windows Fixed: 2x2

Chimney Off-center Within Roof Surface: Brick

Alterations Side addition
Rear shed addition



Washington County Historic Resource

Field ID: WG-111
GNAHRGIS ID: 245669
County: Washington
Preliminary NR Assessment: Does Not Meet
Status - Listed: Not Listed



Springs Rd, .3 mi W of Bay Springs Rd

Coordinates: 33.0551, -82.84837



Resource Type Site

Resource Use Funerary: Cemetery

Date of Construction 1909

Common Names Jones, Lane

≈ Number of Burials 75

Oldest Burial 1909

Burial Description WWI, WWII

Cemetery Description Ledger stones: granite
Family plots
Wrought iron fencing
Brick, CMU edging
Some illegible
Overgrown





Washington County Historic Resource

Field ID: WG-112
GNAHRGIS ID: 245670
County: Washington
Preliminary NR Assessment: Does Not Meet
Status - Listed: Not Listed



Mt Zion Church Cemetery
SW corner of Mount Zion Rd and Peavy Lane

Coordinates: 33.080425, -82.864790



Resource Type Site

Resource Use Funerary: Cemetery

Date of Construction 1956

Common Names Fleming

≈ Number of Burials 25

Oldest Burial 1956

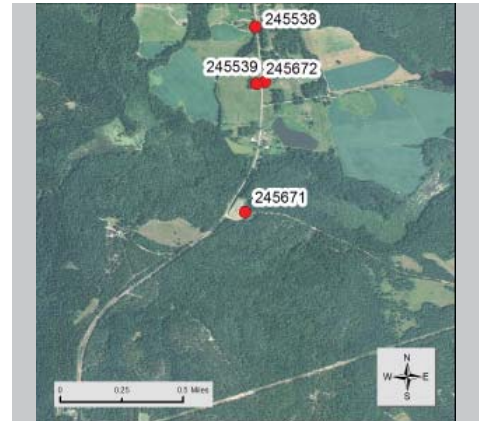
Burial Description Mason
WWII, Persian Gulf

Cemetery Description Ledger stones: granite



Washington County Historic Resource

Field ID: WG-113
GNAHRGIS ID: 245671
County: Washington
Preliminary NR Assessment: Does Not Meet
Status - Listed: Not Listed



Pine Hill UMC Cemetery
Wilker School Rd, .2 mi NE of Hwy 248

Coordinates: 33.157540, -82.788



Resource Type Site

Resource Use Funerary: Cemetery

Date of Construction 1881

Common Names Rachels, May

≈ Number of Burials 100

Oldest Burial 1881

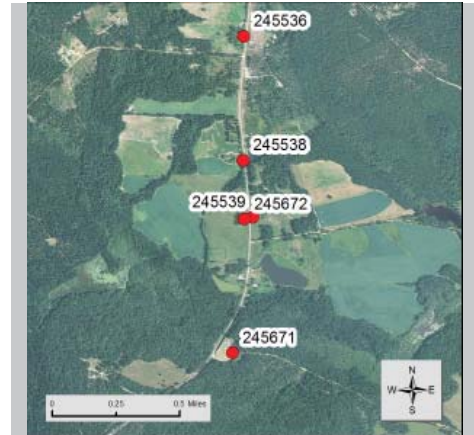
Burial Description WWI, WWII, Korea, Vietnam

Cemetery Description Ledger stones: granite
Family plots
Granite edging
Active use



Washington County Historic Resource

Field ID: WG-114
GNAHRGIS ID: 245672
County: Washington
Preliminary NR Assessment: May Meet
Status - Listed: Not Listed



Hwy 248, .1 mi N of Hattaway Rd

Coordinates: 33.1651, -82.7873



Resource Type Building

Resource Use Residential: Single Family Dwelling

Date of Construction C. 1900

Building Type Georgian Cottage

Structural System Balloon Frame

Style No Academic Style

Roof Complex

Exterior Cladding Wood: Weatherboard, Shingles, Synthetic: Vinyl

Foundation Unknown

Porch Verandah

Windows Double Hung Sash: 9/9

Chimney Gable-end, exterior: Brick

Alterations Rear addition




Washington County Historic Resource

Field ID: WG-115
GNAHRGIS ID: 245673
County: Washington
Preliminary NR Assessment: May Meet
Status - Listed: Not Listed



4982 Hwy 248

Coordinates: 33.192346, -82.783800

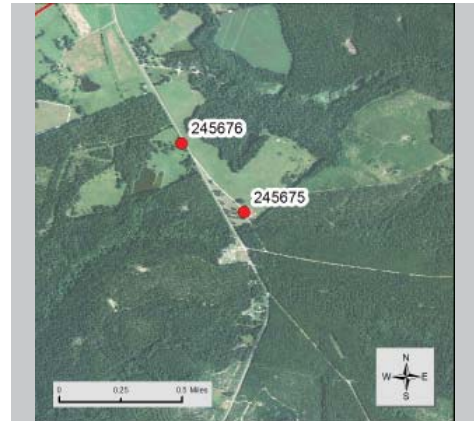


- Resource Type** Building
- Resource Use** Residential: Single Family Dwelling
- Date of Construction** c. 1920
- Building Type** Gabled ell cottage
- Structural System** Balloon Frame
- Style** No Academic Style
- Roof** Gable: Cross
- Exterior Cladding** Wood: Weatherboard
- Foundation** Continuous: Concrete
- Porch** Verandah
- Windows** Fixed: 2/3
- Chimney** Off-center Within Roof Surface: Brick
- Alterations** Side shed addition
Mid-century awning,
windows




Washington County Historic Resource

Field ID: WG-116
GNAHRGIS ID: 245674
County: Washington
Preliminary NR Assessment: Does Not Meet
Status - Listed: Not Listed



Mineral Springs Baptist Cemetery
Hwy 248, .2 mi NW of Amerson Rd
Coordinates: 32.221768, -82.770686



Resource Type Site

Resource Use Funerary: Cemetery

Date of Construction 1874

Common Names Yarbrough, Amerson, Hattaway

≈ Number of Burials 130

Oldest Burial 1874

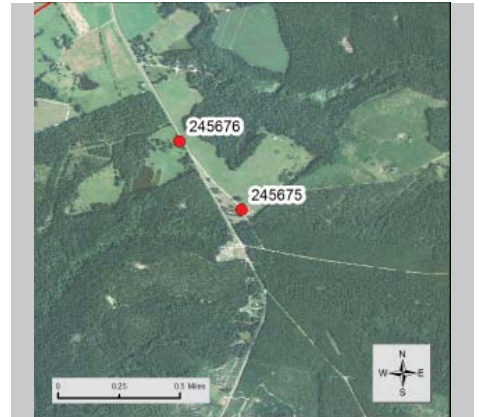
Burial Description Bronze Star Pacific
WWII, WWI, Vietnam
Mason

Cemetery Description Ledger stones: granite
Family plots
Iron scalloped fencing
Granite edging
Active use




Washington County Historic Resource

Field ID: WG-117
GNAHRGIS ID: 245675
County: Washington
Preliminary NR Assessment: Does Not Meet
Status - Listed: Not Listed



2nd Mineral Springs Baptist Cemetery
2nd Mineral Springs Rd, .2 mi NW of Yarbrough Rd

Coordinates: 33.224121, -82.770014



Resource Type Site

Resource Use Funerary: Cemetery

Date of Construction 1889

Common Names Tucker, Chatman, Kitchen

≈ Number of Burials 100

Oldest Burial 1887

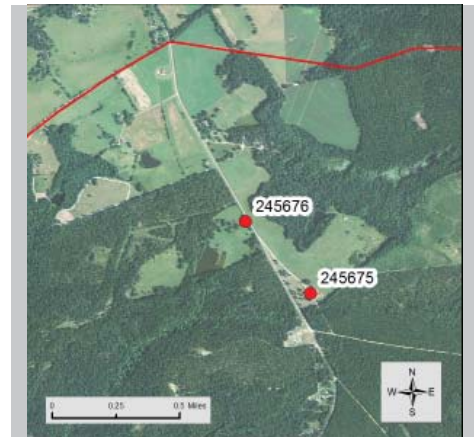
Burial Description WWI, WWII, Vietnam,
Persian Gulf
Mason

Cemetery Description Ledger stones: granite,
concrete
Hand etched markers
Unmarked graves
Active use



Washington County Historic Resource

Field ID: WG-118
GNAHRGIS ID: 245676
County: Washington
**Preliminary NR
Assessment:** May Meet
Status - Listed: Not Listed



7809 Hwy 248

Coordinates: 33.22819, -82.77370



Resource Type Building

Resource Use Commercial: General
Store- Vacant

Date of Construction C. 1910

Building Type Single Retail

Structural System Balloon Frame

Style No Academic Style

Roof Gable:front

Exterior Cladding Wood: Weatherboard

Foundation Pier :Brick

Porch Verandah

Windows Double Hung Sash: 6/6

Chimney Off-center Within Roof
Surface: Brick

Alterations




Washington County Historic Resource

Field ID: WG-119
GNAHRGIS ID: 245677
County: Washington
Preliminary NR Assessment: Appears to Meet
Status - Listed: Not Listed



Hamburg State Park and Grist Mill
Hwy 248, .2 mi SW of Agricola Rd

Coordinates: 33.206433, -82.778707



- Resource Type** Building
- Resource Use** Recreation: Outdoor Rec, Museum
- Date of Construction** 1921 known
- Building Type** Mill
- Structural System** Balloon Frame
- Style** No Academic Style
- Roof** Gable: front
- Exterior Cladding** Metal: corrugated metal
- Foundation** Pier: wood
Continuous: concrete
- Porch** Verandah
- Windows** Double Hung Sash: 9/9
Fixed: 2/3
- Chimney** None observed
- Alterations** Mill connects to attached museum



Washington County
Historic Resource

Field ID: WG-120
GNAHRGIS ID: 245678
County: Washington
Preliminary NR Assessment: May Meet
Status - Listed: Not Listed



NW corner of Cobb Rd and Hattaway Rd

Coordinates: 33.166836, -82.766041



Resource Type Building

Resource Use Vacant

Date of Construction c. 1900

Building Type Single Pen: rectangle
Central Hallway

Structural System Balloon Frame

Style No Academic Style

Roof Gable:Side

Exterior Cladding Wood: Weatherboard

Foundation Pier: stone

Porch Verandah

Windows Shutters only, no panes

Chimney None observed

Alterations Chimney removed




Washington County Historic Resource

Field ID: WG-121
GNAHRGIS ID: 245679
County: Washington
Preliminary NR Assessment: May Meet
Status - Listed: Not Listed



Dixon's Pleasant Grove Baptist Church
NW corner of Deepstep Rd and Hall Rd

Coordinates: 33.03680, -83.03476



- Resource Type** Building
- Resource Use** Religious: Church- vacant
- Date of Construction** 1930-1939
- Building Type** Front Gable Church
- Structural System** Balloon Frame
- Style** No Academic Style
- Roof** Gable:Front
- Exterior Cladding** Wood: Weatherboard
Synthetics: Vinyl
- Foundation** Pier: concrete
- Porch** Portico
- Windows** Unknown
- Chimney** None Observed
- Alterations** Boarded windows
Rear gable addition




Washington County
Historic Resource

Field ID: WG-122
GNAHRGIS ID: 245680
County: Washington
Preliminary NR Assessment: May Meet
Status - Listed: Not Listed



Deepstep Rd, .2 mi W of Rachels Rd

Coordinates: 33.03021, -83.02530



Resource Type Building

Resource Use Vacant

Date of Construction c. 1920

Building Type Gabled-ell Cottage

Structural System Balloon Frame

Style No Academic Style

Roof Gable: Cross

Exterior Cladding Wood: Weatherboard
Synthetics: Vinyl, Asbestos

Foundation Pier: Brick

Porch Verandah

Windows Double Hung Sash: 6/6

Chimney Off-center Ridgeline: Brick

Alterations Rear addition
Synthetic Siding



Washington County Historic Resource

Field ID: WG-123
GNAHRGIS ID: 245681
County: Washington
Preliminary NR Assessment: May Meet
Status - Listed: Not Listed



C.R. Giles Grocery
11917 Deepstep Rd

Coordinates: 33.03079, -83.00704



Resource Type Building

Resource Use Vacant

Date of Construction 1922

Building Type Single Retail

Structural System Balloon Frame

Style No Academic Style

Roof Gable:Front

Exterior Cladding Wood: Weatherboard
Concrete: Concrete Block

Foundation Continuous: Concrete

Porch Verandah

Windows Double Hung Sash: 9/9
Fixed: 3/2

Chimney None Observed

Alterations





Washington County Historic Resource

Field ID: WG-124
GNAHRGIS ID: 245682
County: Washington
Preliminary NR Assessment: Does Not Meet
Status - Listed: Not Listed



Friendship Baptist Church Cemetery
SE corner of Friendship Nebo Rd and Indian Trail Rd N

Coordinates: 33.0807, -83.03104



Resource Type Site

Resource Use Funerary: Cemetery

Date of Construction 1893

Common Names Peeler, Davis, Leveritt

≈ Number of Burials 150

Oldest Burial 1893

Burial Description Mason, Eastern Star, WOW
CSA, WWI, WWII, Korea,
Vietnam

Cemetery Description Family plots
Granite edging
Ledger stones: granite
Wooden markers
Active use



Washington County Historic Resource

Field ID: WG-125
GNAHRGIS ID: 245683
County: Washington
Preliminary NR Assessment: Does Not Meet
Status - Listed: Not Listed



Mt. Nebo Baptist Church Cemetery
NE corner of Indian Trail Rd and Friendship Nebo Rd

Coordinates: 33.08114, -83.03052



Resource Type Site

Resource Use Funerary: Cemetery

Date of Construction 1947

Common Names Lewis, Daniels

≈ Number of Burials 45

Oldest Burial 1947

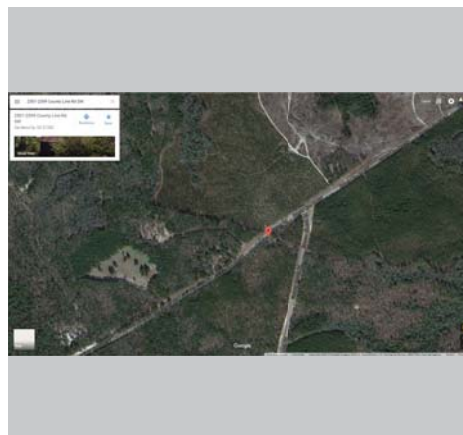
Burial Description Chemical Warfare Service

Cemetery Description Some chicken wire fencing
Second smaller group
buried behind church




Washington County Historic Resource

Field ID: WG-126
GNAHRGIS ID: 245684
County: Washington
**Preliminary NR
Assessment:** May Meet
Status - Listed: Not Listed



Friendship Nebo Rd, .2 mi SW of Smyrna Church Rd

Coordinates: 33.08514, -83.00081



Resource Type Building

Resource Use Vacant

Date of Construction C. 1910

Building Type Hall-parlor

Structural System Balloon Frame

Style No Academic Style

Roof Gable:Side

Exterior Cladding Wood: Weatherboard,
Vertical, Synthetics:Vinyl

Foundation Continuous: Wood

Porch Stoop

Windows Double Hung Sash: 6/6

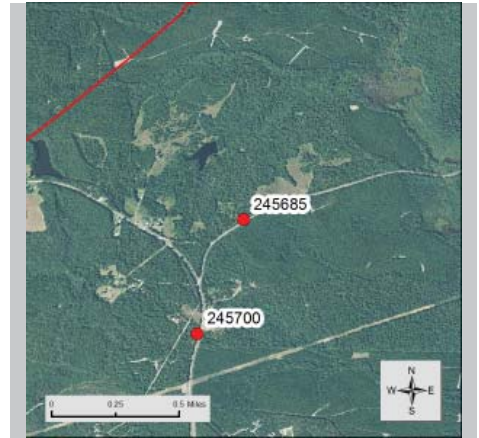
Chimney Gable-end, Exterior, brick

Alterations Rear vinyl sided addition




Washington County Historic Resource

Field ID: WG-127
GNAHRGIS ID: 245685
County: Washington
Preliminary NR Assessment: May Meet
Status - Listed: Not Listed



Union Church Rd, .2 mi NE of Garner Rd
Coordinates: 33.11447, -82.91153

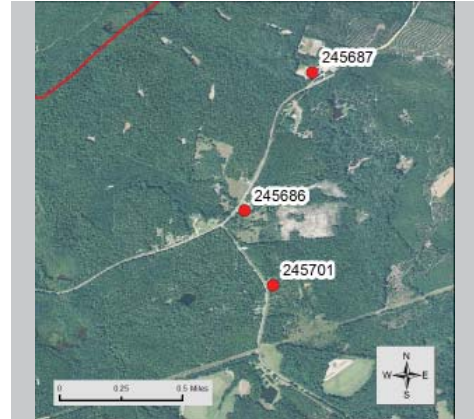


- Resource Type** Building
- Resource Use** Residential: Single Family Dwelling-vacant
- Date of Construction** 1915
- Building Type** Bungalow: Front gable
- Structural System** Balloon Frame
- Style** No Academic Style
- Roof** Gable:Front
- Exterior Cladding** Wood: Weatherboard
- Foundation** Unknown
- Porch** Portico
- Windows** Unknown
- Chimney** Lateral exterior: Brick
- Alterations** Side outbuilding attached with breezeway



Washington County Historic Resource

Field ID: WG-128
GNAHRGIS ID: 245686
County: Washington
Preliminary NR Assessment: Does Not Meet
Status - Listed: Not Listed



Diney Mount Baptist Church Cemetery
NE corner of Union Church Rd and Mills Lindsey

Coordinates: 33.12179, -82.88916



Resource Type Site

Resource Use Funerary: Cemetery

Date of Construction 1897

Common Names Harris

≈ Number of Burials 50

Oldest Burial 1897

Burial Description WWI, Korea

Cemetery Description Unmarked graves
Ledger stones: granite




Washington County Historic Resource

Field ID: WG-129
GNAHRGIS ID: 245687
County: Washington
Preliminary NR Assessment: Does Not Meet
Status - Listed: Not Listed



Union Baptist Church Cemetery
Union Church Rd, .8 mi NE of Mills Lindsey School Rd

Coordinates: 33.1299, -82.8851



Resource Type Site

Resource Use Funerary: Cemetery

Date of Construction 1861

Common Names Cook, Garner, Yates

≈ Number of Burials 450

Oldest Burial 1861

Burial Description Mason, Eastern Star
CSA, WWI, WWII, Korea,
Vietnam

Cemetery Description Cemetery split by road
Hand etched markers
Ledger stones: granite
Brick box tombs
Obelisk
Family plots
Edging: granite, brick
Active use




Washington County Historic Resource

Field ID: WG-130
GNAHRGIS ID: 245688
County: Washington
Preliminary NR Assessment: Does Not Meet
Status - Listed: Not Listed



Old Chalker Rd, .3 mi NE of Mitchell Rd
Coordinates: 33.15357, -82.75373



Resource Type Site

Resource Use Funerary: Cemetery

Date of Construction 1892

Common Names Cummings

≈ Number of Burials 12

Oldest Burial 1892

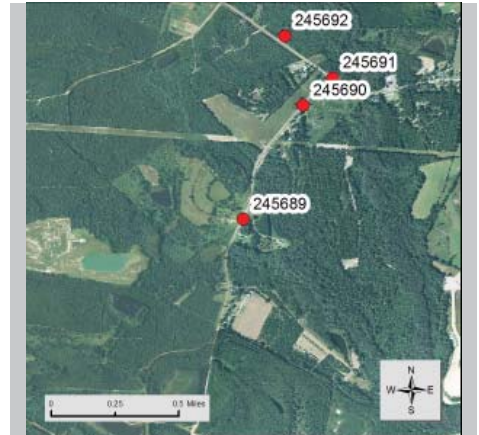
Burial Description KIA in Manilla

Cemetery Description Family Cemetery
Ledge stones: granite
Most recent burial: 1960



Washington County Historic Resource

Field ID: WG-131
GNAHRGIS ID: 245689
County: Washington
Preliminary NR Assessment: May Meet
Status - Listed: Not Listed



Tucker Rd, .6 mi SW of Deepstep Rd

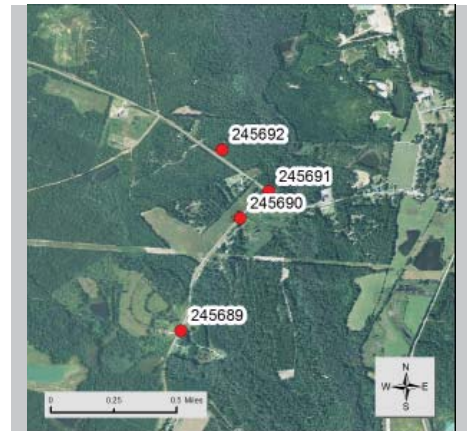
Coordinates: 33.01077, -82.98609



- Resource Type** Building
- Resource Use** Residential: Single Family Dwelling- vacant
- Date of Construction** 1915
- Building Type** Hall-parlor
- Structural System** Balloon Frame
- Style** No Academic Style
- Roof** Gable:Side
- Exterior Cladding** Wood: Weatherboard
Board and batten: vertical
- Foundation** Unknown
- Porch** None observed
- Windows** Double Hung Sash: 6/6
- Chimney** None observed
- Alterations** Rear shed addition



Washington County
Historic Resource

Field ID: WG-132
GNAHRGIS ID: 245690
County: Washington
Preliminary NR Assessment: May Meet
Status - Listed: Not Listed



Tucker Rd, .1 mi SW of Deepstep Rd

Coordinates: 33.01725, -82.98267



Resource Type Building

Resource Use Residential: Single Family Dwelling

Date of Construction c 1920

Building Type Hall-parlor

Structural System Balloon Frame

Style No Academic Style

Roof Gable:Side

Exterior Cladding Wood: Weatherboard
Board and batten: vertical

Foundation Unknown

Porch Verandah

Windows Double Hung Sash: 6/6

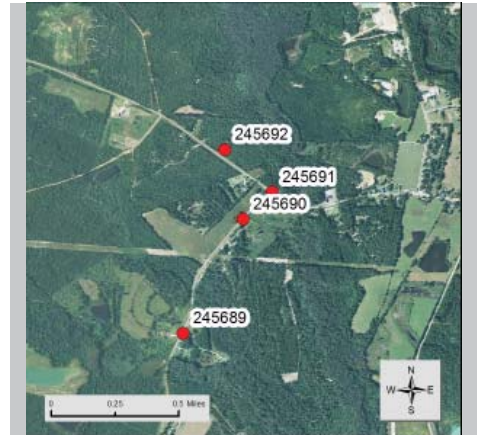
Chimney Center(1), off-cntr within roof surface(1):Brick

Alterations Rear shed addition



Washington County Historic Resource

Field ID: WG-133
GNAHRGIS ID: 245691
County: Washington
Preliminary NR Assessment: May Meet
Status - Listed: Not Listed



NE corner of Tucker Rd and Deepstep Rd
Coordinates: 33.01880, -82.98101

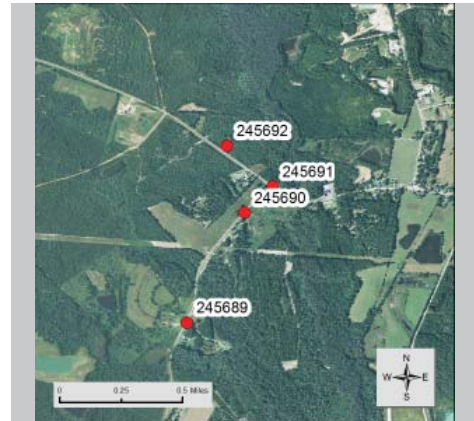


- Resource Type** Building
- Resource Use** Vacant
- Date of Construction** c. 1920
- Building Type** Single Retail
- Structural System** Balloon Frame
- Style** No Academic Style
- Roof** Gable:flat
- Exterior Cladding** Brick: running bond
Concrete: concrete block
- Foundation** Continuous: concrete
- Porch** Verandah
- Windows** Double Hung Sash: 2/2
- Chimney** None observed
- Alterations** CMU side addition




Washington County Historic Resource

Field ID: WG-134
GNAHRGIS ID: 245692
County: Washington
Preliminary NR Assessment: Does Not Meet
Status - Listed: Not Listed



Deepstep Rd, .2 mi NW of Tucker Rd

Coordinates: 33.02105, -82.98400



Resource Type Site

Resource Use Funerary: Cemetery

Date of Construction 1918

Common Names Moore, Stephens, Jackson

≈ Number of Burials 50

Oldest Burial 1918

Burial Description Mason
WWI, WWII

Cemetery Description Ledger stones, granite
Unmarked graves



Washington County Historic Resource

Field ID: WG-135
GNAHRGIS ID: 245693
County: Washington
Preliminary NR Assessment: Does Not Meet
Status - Listed: Not Listed



Veal Cemetery
Deepstep creek Rd, 1.8 mi NW of Deepstep Rd

Coordinates: 33.04689, -82.99525



Resource Type Site

Resource Use Funerary: Cemetery

Date of Construction 1918

Common Names Veal

≈ Number of Burials 20

Oldest Burial 1918

Burial Description WWII, Vietnam

Cemetery Description Ledger stones: granite
Active use



Washington County Historic Resource

Field ID: WG-136
GNAHRGIS ID: 245694
County: Washington
**Preliminary NR
Assessment:** Does Not Meet
Status - Listed: Not Listed



Smyrna Baptist Church Cemetery
Smyrna Church Rd, .6 mi N of Lewis Rd

Coordinates: 33.0309, -82.9746



Resource Type Site

Resource Use Funerary: Cemetery

Date of Construction 1875

Common Names Veal, Avant, Peeler

≈ Number of Burials 100

Oldest Burial 1875

Burial Description WOW, Mason, Eastern Star, WWI, WWII, Korea

Cemetery Description Brick box tombs
Family plots
Wrought iron fencing
Chain-link fencing
Ledger stones: granite
Flat bronze markers
Granite edging



Washington County Historic Resource

Field ID: WG-137
GNAHRGIS ID: 245695
County: Washington
**Preliminary NR
Assessment:** May Meet
Status - Listed: Not Listed



Chambers brooks Spring Rd, .8 mi SW of Deepstep Rd

Coordinates: 33.0592, -82.94004



Resource Type Building

Resource Use Residential: Single Family Dwelling

Date of Construction C. 1920

Building Type Georgian Cottage

Structural System Balloon Frame

Style No Academic Style

Roof Pyramidal

Exterior Cladding Wood: Weatherboard
Synthetics: Vinyl

Foundation Unknown

Porch Verandah

Windows Double Hung Sash: 6/6

Chimney Off-center Within Roof
Surface: Brick (2)

Alterations Rear addition



Washington County Historic Resource

Field ID: WG-138
GNAHRGIS ID: 245696
County: Washington
Preliminary NR Assessment: Does Not Meet
Status - Listed: Not Listed



Robin Springs Baptist Cemetery
Deepstep Rd, .4 mi NW of Yank Brown Rd

Coordinates: 33.01223, -82.86557



Resource Type Site

Resource Use Funerary: Cemetery

Date of Construction 1918

Common Names Cuyler, Jones

≈ Number of Burials 80

Oldest Burial 1918

Burial Description WWII

Cemetery Description Unmarked graves
Active use



Washington County Historic Resource

Field ID: WG-139
GNAHRGIS ID: 245697
County: Washington
Preliminary NR Assessment: Does Not Meet
Status - Listed: Not Listed



Pleasant Grove Church Cemetery
8287 Linton Rd

Coordinates: 33.0631, -82.9077



Resource Type Site

Resource Use Funerary: Cemetery

Date of Construction 1889

Common Names Holmes, Sheppard

≈ Number of Burials 75

Oldest Burial 1889

Burial Description CSA, WWII, Korea

Cemetery Description Ledger stones: granite
Family plots
Granite edging
Wrought iron fencing




Washington County Historic Resource

Field ID: WG-140
GNAHRGIS ID: 245698
County: Washington
Preliminary NR Assessment: Does Not Meet
Status - Listed: Not Listed



Bold Spring Baptist Church Cemetery
Poole Rd, .6 mi S of Brush Creek Rd

Coordinates: 33.07188, -82.93326



Resource Type Site

Resource Use Funerary: Cemetery

Date of Construction 1916

Common Names Dixon, Poole

≈ Number of Burials 100

Oldest Burial 1916

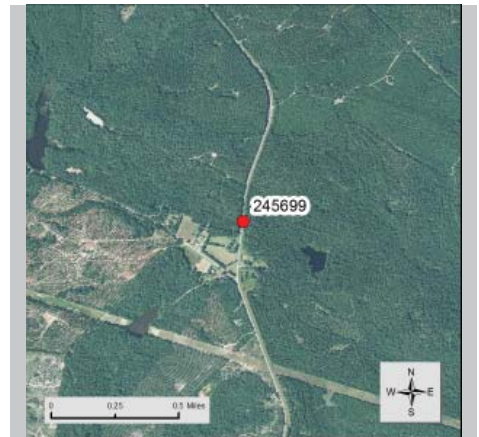
Burial Description Mason
WWI, WWII, Vietnam

Cemetery Description Unmarked graves
Ledger stones: granite
Active use




Washington County Historic Resource

Field ID: WG-141
GNAHRGIS ID: 245699
County: Washington
**Preliminary NR
Assessment:** May Meet
Status - Listed: Not Listed



Linton Rd, .2 mi N of Brush Creek Rd

Coordinates:

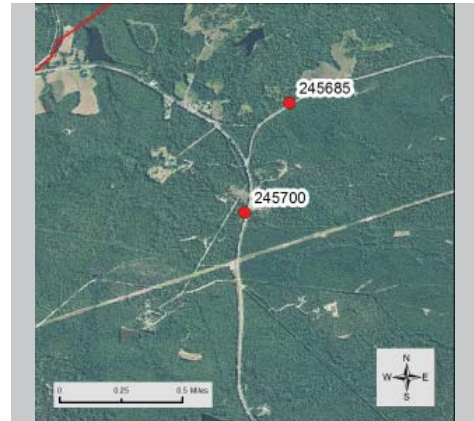


Resource Type	Building
Resource Use	Residential: Single Family Dwelling- Vacant
Date of Construction	C. 1910
Building Type	Gabled-ell cottage
Structural System	Balloon Frame
Style	No Academic Style
Roof	Gable: cross
Exterior Cladding	Wood: Weatherboard
Foundation	Pier: brick, concrete
Porch	Verandah
Windows	Double Hung Sash: 6/6
Chimney	None observed
Alterations	Rear addition Remnants of ridgeline chimney



Washington County Historic Resource

Field ID: WG-142
GNAHRGIS ID: 245700
County: Washington
Preliminary NR Assessment: Does Not Meet
Status - Listed: Not Listed



Stephen Mills Cemetery
Linten Rd, .2 mi S of Garner Rd

Coordinates: 33.108, -82.91417



Resource Type Site

Resource Use Funerary: Cemetery

Date of Construction 1863

Common Names Cook, Mills

≈ Number of Burials 30

Oldest Burial 1863

Burial Description CSA, WWI

Cemetery Description Chain-link fencing
Brick pyramid tomb
Ledger stones:granite
No longer in use



Washington County Historic Resource

Field ID: WG-143
GNAHRGIS ID: 245701
County: Washington
Preliminary NR Assessment: Does Not Meet
Status - Listed: Not Listed



Mills Lindsey School Rd, .2 mi SE of Union Church Rd

Coordinates: 33.1174, -82.88747



Resource Type Site

Resource Use Funerary: Cemetery

Date of Construction 1865

Common Names Lewis, Mills, Hooks

≈ Number of Burials 40

Oldest Burial 1865

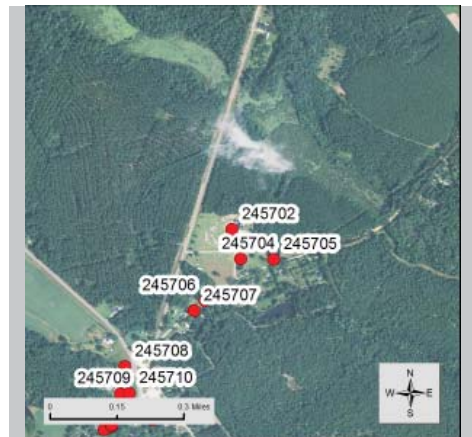
Burial Description First Seminole War, CSA

Cemetery Description Wrought iron fencing
Ledger stones: granite
Unmarked graves
Wooden fencing
Active use




Washington County Historic Resource

Field ID: WG-144
GNAHRGIS ID: 245702
County: Washington
**Preliminary NR
Assessment:** Appears to Meet
Status - Listed: Warthen HD



Bethlehem Baptist Church
N terminus Bethlehem Church Rd, 1mi N of Warthen

Coordinates: 33.10724, -82.80152



Resource Type Building

Resource Use Religious: Church

Date of Construction 1910-1919

Building Type Double Tower Church

Structural System Balloon Frame

Style Folk Victorian

Roof Gable:Cross

Exterior Cladding Synthetics: Vinyl

Foundation Continuous: concrete

Porch Stoop

Windows Single-hung sash: 2/2
Fixed: 3/1 stained glass

Chimney None observed

Alterations Rear addition




Washington County Historic Resource

Field ID: WG-145
GNAHRGIS ID: 245702
County: Washington
Preliminary NR Assessment: Does Not Meet
Status - Listed: Warthen HD



Bethlehem Baptist Church Cemetery
Hwy 102, .1 mi W at intersection
Coordinates: 33.10628, -82.80124



Resource Type Site

Resource Use Funerary: Cemetery

Date of Construction 1957

Common Names Amerson, Lord, Bruin, Dugan, Hooks

≈ Number of Burials 700

Oldest Burial 1957

Burial Description Mason, WOW
CSA, WWI, WWII, Korea

Cemetery Description Edging: marble, cement, granite
Iron fencing
Ledger stones: granite, concrete
Multiple large obelisk



Washington County Historic Resource

Field ID: WG-146
GNAHRGIS ID: 245704
County: Washington
Preliminary NR Assessment: Appears to Meet
Status - Listed: Warthen HD



N terminus of Bethlehem Church Rd

Coordinates: 33.10628, -82.80124



Resource Type Building

Resource Use Government/ Public: office

Date of Construction C. 1920

Building Type School

Structural System Balloon Frame

Style No Academic Style

Roof Gable:Complex

Exterior Cladding Wood: Weatherboard

Foundation Pier with Infill:Brick

Porch Stoop (2)

Windows Double Hung Sash: 6/6

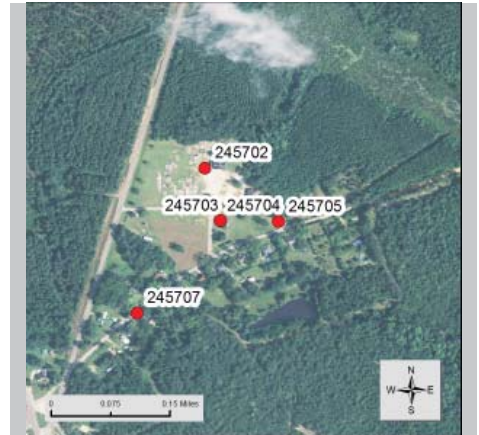
Chimney None observed

Alterations Currently used as visitor center



Washington County Historic Resource

Field ID: WG-147
GNAHRGIS ID: 245705
County: Washington
Preliminary NR Assessment: Appears to Meet
Status - Listed: Warthen HD



580 Warthen Lane

Coordinates: 33.10626, -82.80017



- Resource Type** Building
- Resource Use** Residential: Single Family Dwelling
- Date of Construction** 1915
- Building Type** Georgian Cottage
- Structural System** Balloon Frame
- Style** No Academic Style
- Roof** Gable:Side
- Exterior Cladding** Wood: Weatherboard
- Foundation** Pier with Infill:concrete
- Porch** Verandah
- Windows** Double Hung Sash: 6/6
- Chimney** Off-center, Ridgeline: Brick (2)
- Alterations**



Washington County Historic Resource

Field ID: WG-148
GNAHRGIS ID: 245706
County: Washington
**Preliminary NR
Assessment:** Appears to Meet
Status - Listed: Warthen HD



407 Warthen Lane

Coordinates: 33.10492, -82.80240



Resource Type Building

Resource Use Residential: Single Family Dwelling

Date of Construction c. 1915

Building Type Central hallway

Structural System Balloon Frame

Style No Academic Style

Roof Gable:Side

Exterior Cladding Wood: Weatherboard

Foundation Pier with Infill:Brick

Porch Verandah

Windows Double Hung Sash: 6/6

Chimney None Observed

Alterations



Washington County Historic Resource

Field ID: WG-149
GNAHRGIS ID: 245707
County: Washington
**Preliminary NR
Assessment:** Appears to Meet
Status - Listed: Warthen HD



Warthen lane, .1 mi NE of Mitchell Rd

Coordinates: 33.10459, -82.80276



Resource Type Building

Resource Use Residential: Single Family Dwelling -vacant

Date of Construction c. 1915

Building Type Georgian Cottage

Structural System Balloon Frame

Style No Academic Style

Roof Gable:Side

Exterior Cladding Wood: Weatherboard
Synthetics: Vinyl

Foundation Unknown

Porch Verandah

Windows Double Hung Sash: 6/6

Chimney Off-center, Ridgeline:
Brick (2)

Alterations Enclosed Verandah
Replacement Mat
Addition
Enclosed



Washington County Historic Resource

Field ID: WG-150
GNAHRGIS ID: 245708
County: Washington
Preliminary NR Assessment: Appears to Meet
Status - Listed: Warthen HD



Hwy 15, .1 mi W of Mitchen Rd

Coordinates: 33.102776, -82.805007



Resource Type Building

Resource Use Commercial: Business
-vacant

Date of Construction 1920-1929

Building Type Single Retail

Structural System Brick Bearing

Style No Academic Style

Roof Gable: Flat

Exterior Cladding Brick: running bond

Foundation Continuous: Brick

Porch Verandah

Windows Fixed: 1

Chimney Lateral exterior: brick

Alterations



Washington County Historic Resource

Field ID: WG-151
GNAHRGIS ID: 245709
County: Washington
Preliminary NR Assessment: Appears to Meet
Status - Listed: Warthen NR



Warthen Lane, .01 mi W of Hwy 15

Coordinates: 33.10189, -82.80515



- Resource Type** Building
- Resource Use** Commercial: office
- Date of Construction** c. 1905
- Building Type** Single retail
- Structural System** brick bearing
- Style** No Academic Style
- Roof** Flat
- Exterior Cladding** Brick: Flemish Bond
- Foundation** Unknown
- Porch** None observed
- Windows** Fixed 1/1
- Chimney** None Observed
- Alterations**


Washington County
Historic Resource

Field ID: WG-152
GNAHRGIS ID: 245710
County: Washington
Preliminary NR Assessment: Appears to Meet
Status - Listed: Warthen HD



Hwy 15, .1 mi W of Walker Dairy Rd

Coordinates: 33.101906, -82.804865



Resource Type Building

Resource Use Vacant

Date of Construction c. 1920

Building Type Commercial Block,
Multiple Retail

Structural System Brick Bearing

Style No Academic Style

Roof Flat

Exterior Cladding Brick: Running bond

Foundation Continuous: brick

Porch Verandah

Windows Large plate glass

Chimney None Observed

Alterations





Washington County Historic Resource

Field ID: WG-153
GNAHRGIS ID: 245711
County: Washington
Preliminary NR Assessment: Appears to Meet
Status - Listed: Warthem HD



Hwy 15 E at intersection with Hwy 102

Coordinates: 33.10150, -82.80530



Resource Type Site

Resource Use Funerary: Cemetery

Date of Construction 1874

Common Names Gilmore, Warthem

≈ Number of Burials 40

Oldest Burial 1874

Burial Description CSA

Cemetery Description Ledger stones: granite, concrete
Iron CSA markers
Iron fence entry



Washington County Historic Resource

Field ID: WG-154
GNAHRGIS ID: 245712
County: Washington
Preliminary NR Assessment: Appears to Meet
Status - Listed: Warthen HD



119 Hwy 15

Coordinates: 33.101388, -82.805034



Resource Type Building

Resource Use Commercial: Office

Date of Construction c. 1915

Building Type Depot

Structural System Balloon Frame

Style Craftsman

Roof Hip

Exterior Cladding Wood: Weatherboard

Foundation Unknown

Porch Wrap-around

Windows Double Hung Sash: 2/2

Chimney None observed

Alterations Multiple material replacements
Appears to have been renovated recently





Washington County Historic Resource

Field ID: WG-155
GNAHRGIS ID: 245713
County: Washington
Preliminary NR Assessment: Appears to Meet
Status - Listed: Warton HD



Washington County Jail
Hwy 15, .1 mi SW of Mitchell Rd

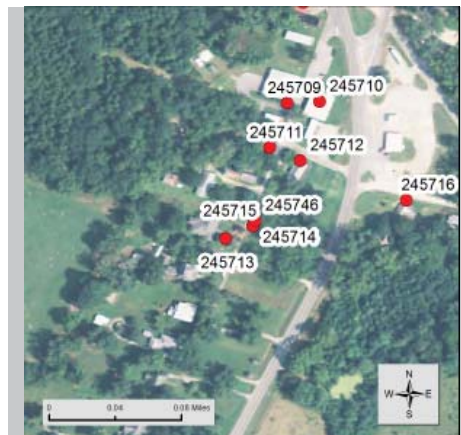
Coordinates: 33.1007, -82.80569



- Resource Type** Building
- Resource Use** Government:Jail
- Date of Construction** 1783
- Building Type** Single Pen: square
- Structural System** unknown
- Style** No Academic Style
- Roof** Gable:Side
- Exterior Cladding** Wood: Weatherboard
Log: Hewn
- Foundation** Pier: Stone
- Porch** None Observed
- Windows** None Observed
- Chimney** None observed
- Alterations** Historic Marker


Washington County
Historic Resource

Field ID: WG-156
GNAHRGIS ID: 245
County: Washington
Preliminary NR Assessment: Appears to Meet
Status - Listed: Warthen HD



26 Hwy 15

Coordinates: 33.10086, -82.80543



Resource Type Building

Resource Use Residential: Single Family Dwelling

Date of Construction c. 1929

Building Type Bungalow: Side Gable

Structural System Balloon Frame

Style Craftsman

Roof Gable:Side

Exterior Cladding Wood: Weatherboard

Foundation Pier with Infill:Brick

Porch Wrap-around
Porte-cochere

Windows Double Hung Sash: 1/1

Chimney Off-center Within Roof
Surface: Brick (2)

Alterations



Washington County Historic Resource

Field ID: WG-157
GNAHRGIS ID: 245714
County: Washington
Preliminary NR Assessment: Appears to Meet
Status - Listed: Warthon HD



27 Hwy15

Coordinates: 33.10081, -82.80545



- Resource Type** Building
- Resource Use** Residential: Single Family Dwelling
- Date of Construction** 1915
- Building Type** Georgian
- Structural System** Balloon Frame
- Style** Folk Victorian
- Roof** Gable:Side
- Exterior Cladding** Wood: Weatherboard
- Foundation** Pier with Infill:Brick
- Porch** Wrap-around
Balcony
- Windows** Double Hung Sash: 2/2
Fixed:1
- Chimney** Off-center Within Roof
Surface (1), ridgeline: Brick
- Alterations** Replaced windows



Washington County Historic Resource

Field ID: WG-158
GNAHRGIS ID: 245715
County: Washington
Preliminary NR Assessment: May meet
Status - Listed: Warthem HD



7445 Hwy 15

Coordinates: 33.09795, -82.80610



Resource Type Building

Resource Use Residential: Single Family Dwelling

Date of Construction c 1920

Building Type I- house

Structural System Balloon Frame

Style No Academic Style

Roof Pyramid

Exterior Cladding Wood: Weatherboard
Synthetics: Vinyl

Foundation Continuous Concrete

Porch Verandah
Balcony

Windows Double Hung Sash: 6/6

Chimney Off-center Within Roof
Surface: Brick

Alterations Side shed addition



Washington County Historic Resource

Field ID: WG-159
GNAHRGIS ID: 245716
County: Washington
Preliminary NR Assessment: Appears to Meet
Status - Listed: Warthen HD



Hwy 15 SE corner with Mitchell Rd

Coordinates: 33.101038, -82.804102



Resource Type Building

Resource Use Residential: Single Family Dwelling

Date of Construction c. 1920

Building Type Central Hallway

Structural System Balloon Frame

Style No Academic Style

Roof Gable:Side

Exterior Cladding Wood: Weatherboard

Foundation Pier:Brick

Porch Verandah

Windows Double Hung Sash: 6/6

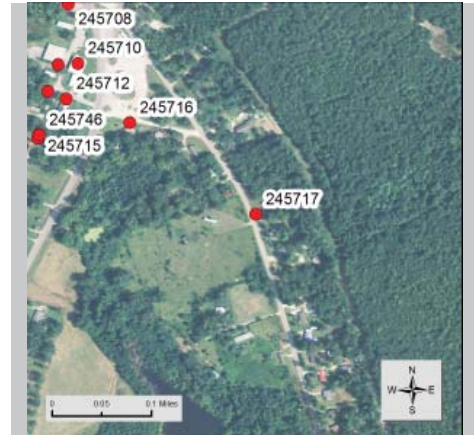
Chimney Off-center Within Roof Surface, Ridgeline: Brick 2

Alterations Rear gable addition




Washington County Historic Resource

Field ID: WG-160
GNAHRGIS ID: 245717
County: Washington
**Preliminary NR
Assessment:** Appears to Meet
Status - Listed: Warthen HD



Walker Dairy Rd, .2 mi S of Mitchell Rd

Coordinates: 33.0997, -82.80226



Resource Type Building

Resource Use Vacant

Date of Construction c. 1930

Building Type Double Pen

Structural System Balloon Frame

Style No Academic Style

Roof Gable:Side

Exterior Cladding Wood: Weatherboard

Foundation Unknown

Porch Verandah

Windows Double Hung Sash: 6/6

Chimney Center: Brick

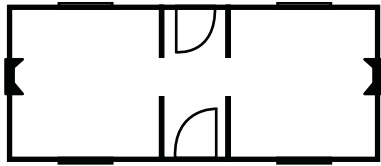
Alterations Rear shed addition



Bibliography

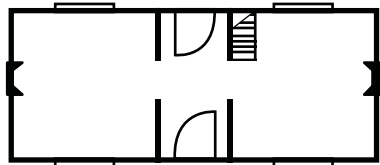
- <>. “Georgia Historic Resources Survey Manual,” Atlanta: Georgia Department of Natural Resources, Historic Preservation Division, 2000.
- <>. Georgia’s Living Places: Historic Houses in their Landscaped Setting (1991), http://georgiashpo.org/sites/uploads/hpd/pdf/NR15arch_20080521100904_optimized.pdf (accessed August 01, 2014).
- <> History,” City of Sandersville, Georgia, accessed January 9, 2015, <http://www.sandersville.net/History.cfm>.
- <>. “How to Apply the National Register Criteria for Evaluation: National Register Bulletin 15,” (Washington, D.C. : U.S. Government Printing Office, Department of the Interior, National Park Service, 1997.) <http://www.nps.gov/nr/publications/bulletins/pdfs/nrb15.pdf>
- <> “Warthen Historic District Photographs,” <http://focus.nps.gov/GetAsset?assetID=7556f9a5-c7c9-4258-af69-ee4fd3e479f3>
- <> “Washington County,” Georgia New Encyclopedia, last modified September 25, 2014, <http://www.georgiaencyclopedia.org/articles/counties-cities-neighborhoods/washington-county>
- Anderson Cordova, Karen and Burns, Leigh. Preservation Primer: A Resource Guide for Georgia. Atlanta: Georgia Department of Natural Resources, HPD, 2011.
- Ching, Frank. A Visual Dictionary of Architecture, New York : Van Nostrand Reinhold, 1995.
- Clouse, Richard. The Ranch House in Georgia: Guidelines for Evaluation Historic Preservation Division; available at Http://issuu.com/georgiashpo/docs/ranch_house_guidelines?mode=window&background Color=%23222222 (Accessed August 12,2012).
- Derry, Anne, Jandal, H. Ward, Shull, Carol D., and Thorman, Jan. “Guidelines for Local Surveys: A Basis for Preservation Planning. National Register Bulletin 24,” Washington, D.C: U.S. Government Printing Office, Department of the Interior, National Park Service, 1985.) <http://www.nps.gov/nr/publications/bulletins/pdfs/nrb24.pdf>
- Lambin, Jeanne. “Preserving Resources from the Recent Past,” Washington, D.C.: National Trust for Historic Preservation, 2007
- Lenz, Richard J. “Sandersville. Museum of Washington County, The Brown House,” The Civil War in Georgia: An Illustrated Travelers Guide, http://www.sherpaguides.com/georgia/civil_war/mid_ga_east/sandersville_area.html) accessed January 12, 2015).
- McAlaster, Virginia and Lee. A Field Guide to American Houses, New York: Alfred A, Knopf, Inc, 2003.

Residential Building Types in Georgia



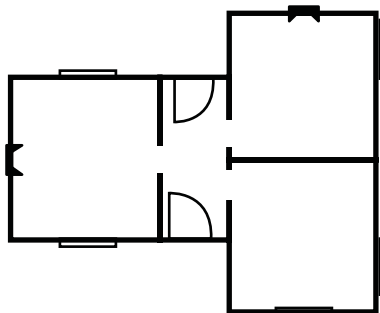
Central Hallway

Single story: One room deep by two wide with central hallway



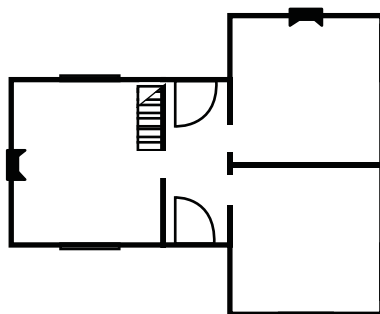
I-House

Multi-story: One room deep by two wide with central hallway



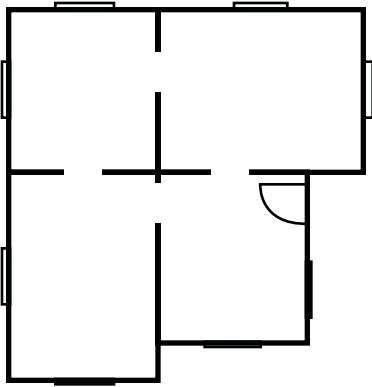
Gabled Wing Cottage

Single story: Asymmetrical massing with central hallway



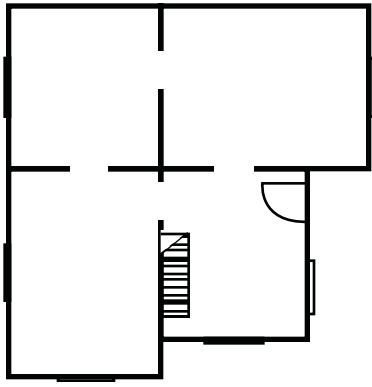
Gabled Wing House

Multi-story: Asymmetrical massing with central hallway



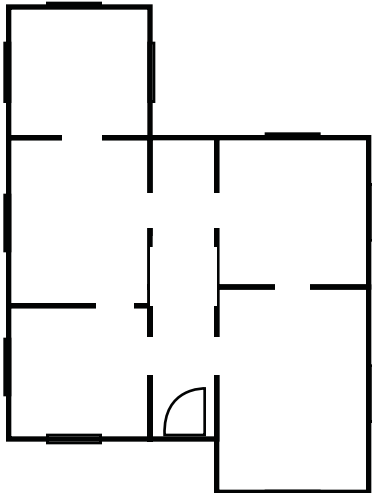
Queen Anne Cottage

Single story: Asymmetrical massing with no central hallway



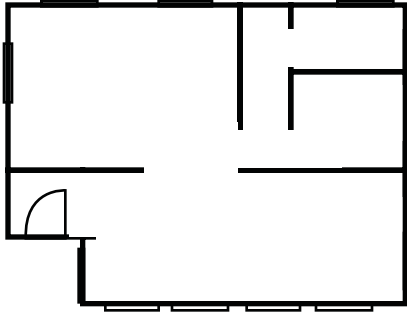
Queen Anne House

Multi-story: Asymmetrical massing with no central hallway



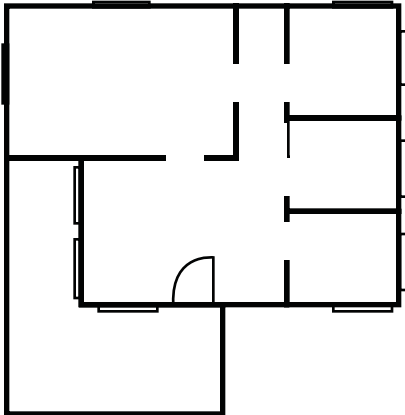
New South Cottage

Single story : Asymmetrical massing with central hallway



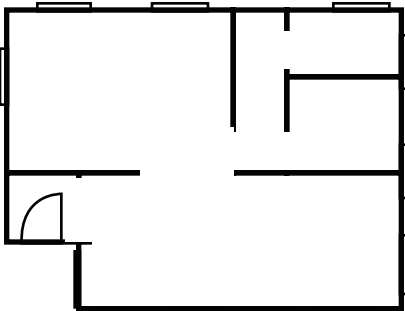
Bungalow (Front Gabled)

Single story: Irregular floor plans; one of four subtypes identified by a front gable roof shape



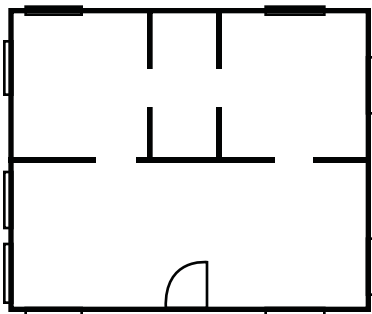
Bungalow (Cross Gabled)

Single story : Irregular floor plans; one of four subtypes identified by a cross gable roof shape



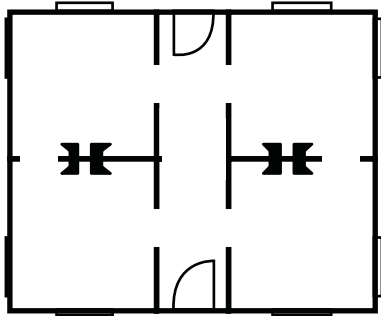
Bungalow (Hipped)

Single story: Irregular floor plans; one of four subtypes identified by a hipped roof shape



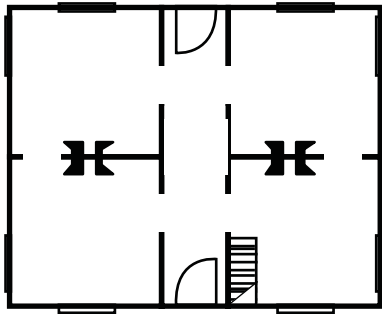
Bungalow (Side Gabled)

Single story: Irregular floor plans; one of four subtypes identified by a side gable roof shape



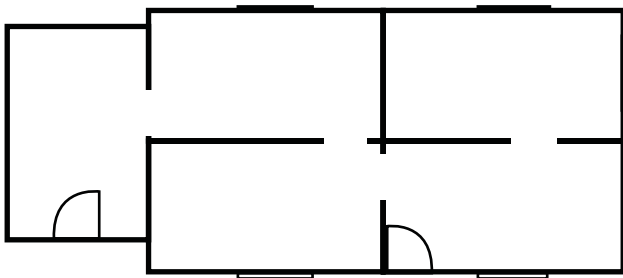
Georgian Cottage

Single story: Two rooms deep by two rooms wide with central hallway



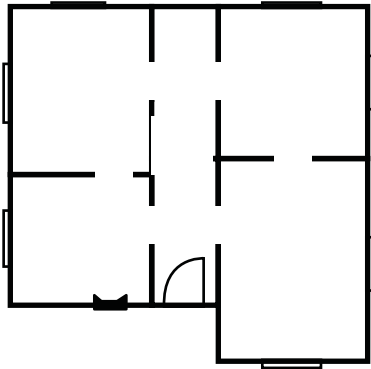
Georgian House

Multi-story: Two rooms deep by two rooms wide with central hallway



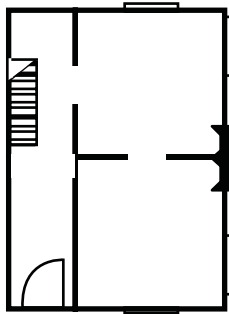
Side-Gabled Cottage

Single story: Tightly massed rooms with side projecting gables



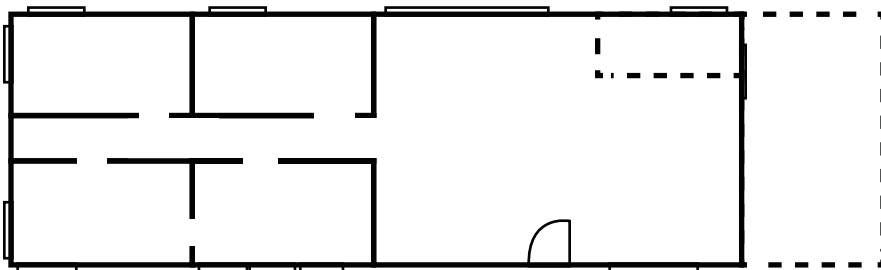
English Cottage

Single story: Irregular room placement with pronounced gable entry and chimney



Side Hallway

Multi-story: Two rooms deep by one wide with side hallway



Ranch House

Single story: Multiple rooms wide by two rooms deep; few hallways with interior zoning

Architectural Styles in Georgia: An Overview

The architecture of a house, its overall form and ornamentation, is classified as a style. Style is the decoration or ornamentation that has been put on a house in a systematic pattern or arrangement. Style has long been an important tool for describing, analyzing, and evaluating historic buildings; a style often reflects the needs and tastes of a particular time and a place in which it appears. Styles used during a particular time and in a particular location may contribute to an understanding of the culture of that period.



Folk Victorian 1870-1920

Folk Victorian houses were built across Georgia in very large numbers. They were simple house forms, or house types, with Victorian-era decorative detailing such as jigsaw woodworks including brackets, spindlework and gingerbread trim. This detailing generally was taken from the elaborate styles, such as Queen Anne or Italianate, that were popular during the mid to late 19th century. Features were borrowed and added onto such places as porches and roof gables. This provided some hint of stylistic detailing on what was otherwise an unadorned traditional house form. This style is actually more a way of decorating a house than a precise stylistic category; however, the Folk Victorian house is so widespread that it demands a name.



Colonial Revival 1890-1955

Most Colonial Revival houses are symmetrical. A central entranceway is elaborated with a pediment supported by pilasters or columns. The use of broken pediments, fanlights and sidelights is common. Classical cornices with dentils or modillions are usually present. These features tend to be larger than original colonial details. The roof may be hipped or side-gabled with dormers. Windows have double-hung sashes, usually with six-over-six or nine-over-nine panes and may be paired. Walls are of masonry, masonry-veneer or wood.



English Vernacular Revival 1900-1940

Characteristics of English Vernacular Revival houses are a steeply pitched gabled roof with dominant front-facing gable and decorative half-timbering in the gables. Almost all have masonry walls. Most are masonry-veneered, a recently developed technique for applying a thin layer of masonry to a wall. Some houses have patterned brickwork, while others may be completely stuccoed. Often a variety of materials are used, such as brick walls with stone trim, wood half-timbering, and stuccoed gables. Massive masonry chimneys with decorative tops are common. Windows are generally tall and narrow, grouped together, multi-paned, and casements rather than double-hung. Some openings, particularly the entrance, may be emphasized by a round arch. Houses of this style are generally asymmetrical.



Craftsman 1910-1930

The Craftsman house uses a wide variety of materials both for its structure and decorative detailing. It has a low-pitched roof that is usually gabled but may also be hipped, giving a generally horizontal effect. The widely overhanging eaves are open with exposed rafters. Large gables have decorative brackets or braces at the eaves and may be covered with half-timbering. Roof dormers are sometimes found. Walls are most often wood but may also be covered with shingles or a masonry veneer of stone or brick. Porches have short square columns set on heavy masonry piers extending to the ground. Windows may have a multi-paned sash over a large one-pane sash. Craftsman houses are most often asymmetrical with a generally open and functional plan.



Gothic Revival 1850-1890

Gothic Revival houses typically have steeply pitched gabled roofs with both front-and side-facing gables. Decoratively sawn bargeboards are commonly found along the eaves. Window and door openings often have either pointed arched tops or heavily molded or pointed hoods. Porches are usually supported by slender posts with sawn woodwork forming flattened arches or brackets. Some houses have vertical board-and-batten siding. This style emphasized picturesqueness, verticality, and varied use of materials.



Greek Revival 1825-1860

The Greek Revival style is characterized by details such as prominent columns, pilasters, and wide plain entablatures that encircle a house. Proportions are large and heavy. A symmetrical, rectangular block has a symmetrical front facade with a central entrance. An elaborate door surround contains a rectangular transom, sidelights and pilasters. A typical expression of the Greek Revival in Georgia is a low-pitched, hipped roof supported by columns to form a full-width porch. Porticoes with triangular pediments are also found. Vernacular interpretations with simplified details, such as square rather than round columns, are common. Double-hung windows generally have six-over-six panes.





Neoclassical Revival 1895-1940

The most common feature of the Neoclassical Revival style is a dominant full-height front portico with classical columns. The portico may be at the entry or may cover the full facade; it may have a triangular pediment or be part of the overall roof. A full-height entry portico is often coupled with a one-story full-facade porch. The facade is more or less symmetrical, and the central entrance, surrounded with pilasters and columns, is elaborated with fanlights, sidelights, and transoms. There is almost always a classical cornice with dentils or modillions. The roof is usually low-pitched and hipped and may have a balustrade. A porte-cochere and side porches supported by columns are common.



Italianate 1840-1885

Italianate houses are generally asymmetrical with an L-shaped or other irregularly shaped plan and gabled roof. Distinguishing features are the widely overhanging eaves with decorative brackets that emphasize the cornice. Typically tall narrow windows with large two-over-two or one-over-one panes are often paired, arched, and topped with elaborate hoods. Bay windows are also common. Italianate style residential architecture faded out during the 1880s; however, many Italianate style commercial blocks were constructed until the 1890s. The flat topped blocks with brackets and decorative window moldings were two or more stories tall and featured large storefront windows. Brackets beneath eaves are the most distinguishing characteristic of the Italianate commercial block.



Mediterranean Revival 1890-1910

A Mediterranean Revival house has smooth stuccoed or masonry walls and is usually asymmetrical. The roof is covered with clay tile, is low-pitched, and may be either hipped or gabled. Houses following the Spanish tradition will have little or no eave overhang, while those following the Italian influence will have widely overhanging eaves with exposed rafters. Recessed and arcaded loggias, or open porches, are common. Windows are generally arched and may be grouped together. Sometimes columns and pilasters are used to elaborate openings.



Queen Anne 1880-1915

A Queen Anne style house is asymmetrical with complex roof and wall shapes. It displays a variety of textures, materials, and detailing. The asymmetrical shape results from a floor plan that is open and flowing. The roof is often steeply pitched and hipped with both front-and side-facing, or cross, gables. Wall surfaces avoid a smooth appearance through the use of projecting bays and materials such as patterned shingles that provide texture. The porch is usually asymmetrical and often wraps around two sides of the house. It is supported with slender turned posts and often decorated with sawn brackets and spindlework friezes. Roof gables may also be decorated with sawn ornamentation or spindlework and covered with patterned shingles. There are often prominent and elaborate brick chimneys with patterned and corbeled brickwork. A round or multi-sided tower may be found at a corner.



Spanish Colonial Revival 1900-1940

A Spanish Colonial Revival house has a clay tile roof that is usually gabled with little eave overhang. Walls are of smooth stucco. Arched openings and arcaded loggias, or open porches, are common. Windows are generally casement and grouped together. The roof may be elaborated with curvilinear gables or parapets from the mission tradition. Exposed roof beams may protrude from the walls to emphasize construction methods.





The University of Georgia
College of Environment and Design
Center for Community Design & Preservation
Historic Resources Survey Report
Washington County, Georgia
July 2014