Historic Resources Survey Report

Habersham County, Georgia

July 2014

UGA The University of Georgia
College of Environment and Design
Center for Community Design & Preservation
CE+D Historic Resources Survey Report
Habersham County, Georgia

Credits

Report Submitted to:
Watson Brown Foundation Junior Board
175 Hill Street
Athens, Georgia 30601

Report Prepared by:
Center for Community Design and Preservation at the University of Georgia
http:://www.ced.uga.edu/pso
225 W Broad St
Athens, Georgia, 30062

Pratt Cassity // *Principal Investigator*
Laura Kviklys // *Project Coordinator*

Rachel Haddon // *Masters of Historic Preservation Candidate*
Field Survey, Report Creation
Maggie Decker // *Masters of Historic Preservation Candidate*
Field Survey, Report Creation
Sig Sandzén // *Masters of Landscape Architecture Candidate*
Report Layout, Report Creation

Table of Contents

Page 4	List of Figures & Tables
Page 5	Introduction
Page 7	Project Description
Page 11	Criteria for Evaluation
Page 15	Development History
Page 19	Methodology
Page 23	Survey Results
Page 31	Architectural Analysis & Integrity
Page 36	Architectural Styles in GA: An Overview
Page 43	Residential Building Types in GA
Page 49	Conclusion
Page 53	Resource Templates
Page 177	Bibliography

List of Figures

Page 8 **Figure 1 //** Project Survey Area of Habersham County, Georgia
Page 10 **Figure 2 //** Identified Historic Resource #246947
Page 12 **Figure 3 //** Identified Historic Resource #246606
Page 12 **Figure 4 //** Identified Historic Resource #246881
Page 12 **Figure 5 //** Identified Historic Resource #246873
Page 14 **Figure 6 //** Identified Historic Resource #246925
Page 16 **Figure 7 //** Historic Courthouse, Clarkesville, GA
Page 16 **Figure 8 //** Original Parcel Map and Field Notes, Habersham County, GA
Page 18 **Figure 9 //** Identified Historic Resource #246918
Page 20 **Figure 10 //** Identified Resources, Habersham County, GA
Page 22 **Figure 11 //** Identified Historic Resource #246526
Page 30 **Figure 12 //** Identified Historic Resource #246606
Page 33 **Figure 13 //** Identified Historic Resource #246789
Page 48 **Figure 14 //** Identified Historic Resource #246784
Page 50 **Figure 15 //** Identified Historic Resource #246778
Page 52 **Figure 16 //** Identified Historic Resource #246881
Page 178 **Figure 17 //** Identified Historic Resource #246866

List of Tables

Page 25 **Table 1 //** Description of Resources
Page 27 **Table 2 //** Resource Types
Page 28 **Table 3 //** Date of Construction of All Identified Resource
Page 28 **Table 4 //** Date of Construction by Number
Page 28 **Table 5 //** Date of Construction by Percentage
Page 29 **Table 6 //** Current Use of All Identified Resources
Page 29 **Table 7 //** Use Distribution by Count
Page 29 **Table 8 //** Use Distribution by Percentage
Page 34 **Table 9 //** Architectural Style of All Identified Buildings
Page 34 **Table 10 //** Distribution of Architectural Style by Count
Page 34 **Table 11 //** Distribution of Architectural Style by Percentage
Page 35 **Table 12 //** Identified Building Types
Page 35 **Table 13 //** Distribution of Building Types by Count
Page 35 **Table 14 //** Distribution of Building Types by Percentage

Introduction

Introduction

What is a cultural resource survey?

The Georgia Historic Resources Survey is an ongoing, statewide survey of buildings, sites, structures, and objects of historical, architectural, and cultural significance. The Georgia Survey is one of the programs administered by the Historic Preservation Division of the Department of Natural Resources (HPD).

Completed surveys can be used to identify individual buildings and districts for possible listing in the Georgia Register of Historic Places; assist the preservation efforts of Georgia's Certified Local Governments; support local designations of buildings and districts; expedite environmental review by governmental agencies; aid preservation and land-use planning; and promote research of the state's history and architecture. Through the public's participation, encouraged by the HPD, surveys can increase awareness of a community's historic resources.

A goal of historic resource survey is to collect a minimum level of information needed statewide for preservation activities. This basic, standard survey does not gather all the kinds of information needed in local preservation planning, environmental review, National Register nominations, or historical research, but serves as a foundation for these preservation activities.[1]

[1]<>. "Georgia Historic Resources Survey Manual," Atlanta: Georgia Department of Natural Resources, Historic Preservation Division, 2000.

Project Description

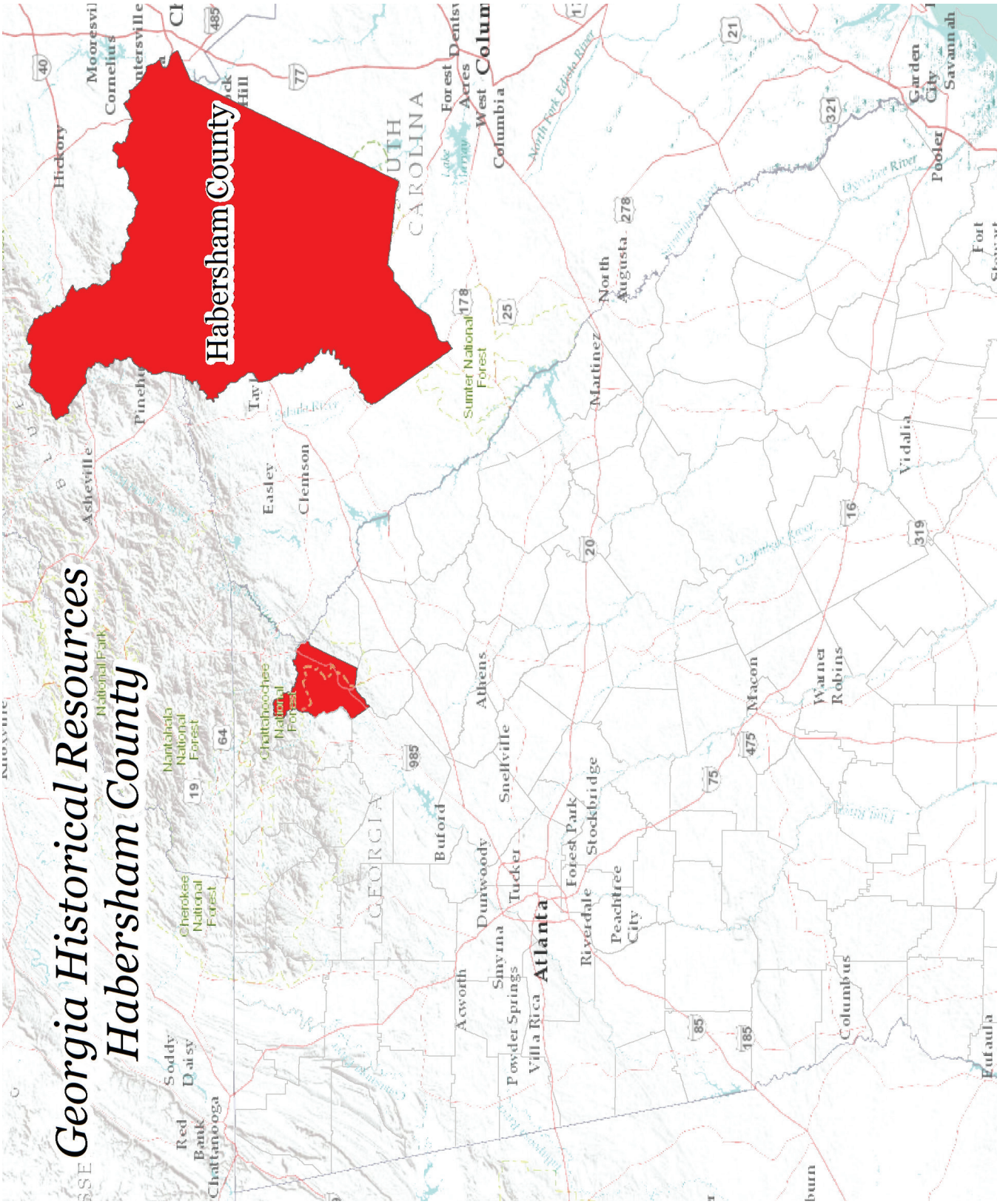

Figure 1. Project Survey Area of Habersham County

Project Description

The Center for Community Design and Preservation (CCDP) located within the University of Georgia's College of Environment and Design (CED) conducted a Phase I Historic Resource Survey of Habersham County, Georgia in July 2014. The project area covered 227 square miles in the unincorporated portion of the county. Habersham County is located in mountainous Northeast Georgia, and is bordered by Rabun County and Towns County to the north, Stephens County to the east, Banks and Hall counties to the south, and White County to the west.

The resource survey was performed by graduate students in the Masters Historic Preservation program (MHP) and the Masters of Landscape Architecture program (MLA) at the CED. The survey consisted of historical and archival research of the project area, windshield and pedestrian field work, and data collection and analysis.

The information collected by the field survey was entered into Georgia's Natural, Archaeological, and Historic Resources Geographical Information System, (GNARHGIS), a web-based geographical information system designed to store and display information about Georgia's cultural resources. GNARHGIS is the repository for all of the current statewide historic resources survey data.[1] The survey information was entered under survey ID 2268, "Findit Habersham County," and can be accessed at: https://www.gnahrgis.org/gnahrgis/index.do.

[1] Karen Anderson-Cordova and Leigh Burns. Preservation Primer: A Resource Guide for Georgia, Atlanta: Georgia Department of Natural Resources, Historic Preservation Division, 2011, 5.

Figure 2. Surveyed Resource 246547

Criteria for Evalutation

Figure 3. Identified Historic Resource 246606

Figure 4. Identified Historic Resource 246881

Figure 5. Identified Historic Resource 246873

Criteria for Evaluation

National Register for Historic Places

Each resource was evaluated for potential listing in the National Register of Historic Places (NRHP. those resources already listed in the Register have been noted. The criteria for listing are outlined in the National Register Bulletin *How to Apply the National Register Criteria for Evaluation* published by the U.S Department of Interior, National Park Service. Cultural resources can be defined as eligible for the NRHP if they:

- Are associated with events that have had a significant contribution to a broad pattern of history; or
- Are associated with the lives of persons significant in the past;
- Embody distinctive characteristics of a type, period, or method of construction, or represent the work of a master, possess high artistic values, or represent a significant and distinguished entity whose components may lack distinction; or
- Have yielded or may be likely to yield, information important to history or prehistory.[1]

Ordinarily cemeteries, birthplaces, or graves of historical figures, properties owned by religious institutions or used for religious purposes, structures that have been moved from their original locations, reconstructed historic buildings, properties primarily commemorative in nature, and properties that have achieved significance within the last 50 years are not considered for the National Register. However, properties will qualify if they are integral parts of districts that do meet the criteria or they fall within the following categories:

- A religious property deriving primary significance from architectural or artistic distinction or historical importance; or
- A building or structure removed from its original location but which is significant primarily for architectural value, or which is the surviving structure most importantly associated with a historic person or event; or
- A birthplace or grave of a historical figure of outstanding importance if there is no appropriate site or building directly associated with his or her productive life; or
- A cemetery which derives its primary significance from graves or persons of transcendent importance, from age, from distinctive design features, or from association with historic events; or
- A reconstructed building when accurately executed in a suitable environment and presented in a dignified manner as part of a restoration master plan, and when no other building or structure with the same association has survived; or
- A property achieving significance within the last 50 years if it is of exceptional importance.

For a property to qualify for the National Register it must meet one of the National Register Criteria for Evaluation by:

- Being associated with an important historical **context** and
- Retaining historic integrity of those features to convey its significance.

To determine whether a property or site retains integrity, it needs to be evaluated for the aspects of its location, design, setting, workmanship, materials, feeling, and association to convey its historic significance.[2]

[1] The Criteria for Evaluation are found in the *Code of Federal Regulations, Title 36, Part 60*, reprinted in U.S. Department of Interior, National Park Service, *National Register Bulletin: How to Apply the National Register Criteria for Evaluation*, Washington, D.C., 1997, p. 2-3.
[2] A complete list of areas of significance can be accessed at http://www.nps.gov/nr/publications/bulletins/nrb15/nrb15_5.htm

Figure 6. Identified Historic Resource 246925

Development History

Figure 7. Historic Courthouse, Clarkesville, GA

Figure 8. Original Parcel Map & Field Notes, Habersham County, GA

Habersham County is located in northeast Georgia, it adjoins the South Carolina border on its upper eastern edge. Located in the foothills of the Blue Ridge Mountains, it is characterized by its scenic rolling hills and mountainous landscape. Four major rivers run through the county, the Chattahoochee, the Tugaloo, the Soque, and the Tullulah. These rivers attracted early Native American settlers in the area. The county was created in 1818 by two Cherokee Cessions, originally encompassing 713 miles. Over the course of the next century, parts of the county would be annexed to surrounding counties, eventually leaving Habersham with 276 acres. The county is named for Colonel James Habersham, former postmaster general and mayor of Savannah, whose summer house is noted landmark in the county.

In 1829 the county's population boomed with the discovery of gold in Northeast Georgia. Settlers flocked to the area. The influx of miners strained the native population. As a result, in 1838, the government systematically removed the Cherokee people from northwest Georgia and consequently sold off their former land in a lottery to attract new settlers. When the gold became for difficult to find and mine the 1840s, the remaining population in the area primarily pursued large scale farming, including orchards and vineyards. Other popular industries included leather tanning, and the mining of minerals such as iron, tourmaline, asbestos and cyanite. The production of iron served the county in the Civil War, producing cannons and other weaponry at the Habersham Iron Works and Manufacturing Company. The area's cooler temperatures and scenic views made it an ideal summer escape for wealthy families of the Georgia Coast. This and other economic drivers in the county were bolstered by the arrival of railways at the turn of the century.

Habersham county is now composed of seven incorporated towns; Alto, Baldwin, Clarkesville, Cornelia, Demorest, Mt. Airy, and Tallulah Falls. Clarkesville serves as the county seat. The county is home to two colleges including Piedmont college in Demorest, established in 1897, and North Georgia Technical College in Clarkesville that was opened in 1944.' It is also shares Tallulah Gorge State Park with the neighboring Rabun county, one of the most popular state parks in the state. Today, the county has a population of nearly 43,000 and is still largely lead by agricultural industries, notably apples and poultry. Similarly, tourism still plays a large role in the county's economy with the recent promotion of tourism-focused development.

---

1. Cooksey, Elizabeth B. "Habersham County," New Georgia Encyclopedia, August 27, 2014, Accessed January 06, 2015.
2. "The Creation of Habersham County," Habersham County, Georgia: Creation of Habersham County, Accessed January 06, 2015, http://www.habershamga.com/history.cfm?lid=10.
3. "History" Habersham Chamber of Commerce, Accessed January 06, 2015. http://www.habershamchamber.com/live_and_work/history.aspx.
4. Williams, David, "Gold Rush," New Georgia Encyclopedia, 11 September 2014, Accessed 09 January 2015, http://www.georgiaencyclopedia.org/articles/history-archaeology/gold-rush.
5. Cooksey, Elizabeth B. "Habersham County."
6. "The Creation of Habersham County," Habersham County Georgia.
1. 7. "History," Habersham Chamber of Commerce.
2. 8. "City of Clarkesville History," Habersham County, Georgia:, Accessed January 06, 2015, http://www.habershamga.com/history_clarkesville.cfm?lid=29.
3. 9. "History of PC," History of Piedmont College | Piedmont College, Accessed January 08, 2015, http://www.piedmont.edu/history-of-pc.

Figure 9. Identified Historic Resource 246918

Methodology

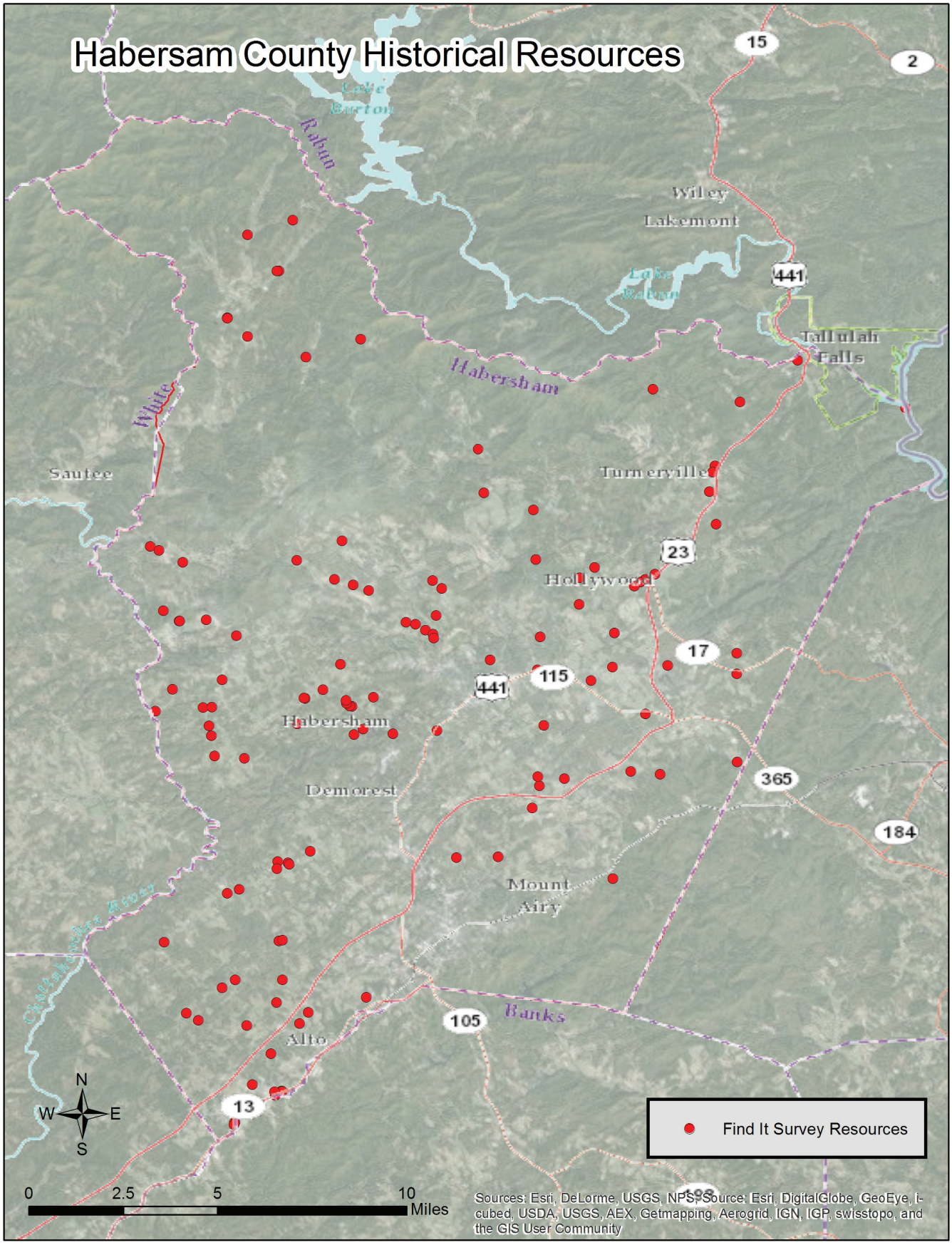

Figure 10. Identified Resources, Habersham County, GA

Methodology

The survey was conducted according to the procedures outlined in ***The Georgia Historic Resources Survey Manual***. The surveyors used a combination of USGS base maps and GIS data to identify potentially historic parcels and structures.

Background research was conducted to identify previously recorded architectural resources within the proposed project study area. Primary and secondary research was conducted at; 1) The University of Georgia College of Environment and Design, 2) Habersham County Tax Assessors online records to determine if architectural resources, eligible, nominated, or listed on the NRHP, had been previously identified in the vicinity of the project survey area. Examination of resources listed in the Georgia Natural Archaeologic Historic Geographic Information System (GNAHRGIS) took place in order to identify any previously surveyed resources within the system.

The area was surveyed over the course of several days with systematic coverage of the project area. Each assigned resource (within the assigned boundaries) was assessed for historic significance, and architectural integrity. A Georgia Historic Resources survey form was completed for buildings having a minimum level of architectural integrity. A structure with architectural integrity is one that generally retains its original location, design, setting, materials, workmanship, feeling and association. Properties with a significant loss of physical integrity, or those lacking historic significance were not surveyed. The physical condition of structures was not a consideration for identification for resources which retained architectural integrity. All identified resources were approximately 50 years old or older. All properties surveyed were assigned an identification number then documented with the completion of a Georgia Historic Resource Survey Form, as well as photo documentation and corresponding georeferencing data. The survey form includes information about the use, style, floor plan, materials, context, physical description and an accurate determination of the date of construction and additions. Sources utilized for age determination and architectural style and type description included Lee and Virginia McAlester's *A Field Guide to American Houses*, the Georgia Historic Resources Survey Manual, *Georgia's Living Places* and *A Visual Guide to Architecture* by Francis D. K. Ching. All dates of construction are presented in nine year increments unless explicitly identified by markers or other documentation.

[1] *Georgia's Living Places: Historic Houses in their Landscaped Settings* (1991), http://georgiashpo.org/sites/uploads/hpd/pdf/NR15arch_20080521100904_optimized.pdf, (accessed August 01, 2012).

Figure 11. Identified Historic Resource 246526

Survey Results

Survey Results

A total of 123 resources were documented during this survey which met the minimum criteria to be considered historic (appropriate age, architectural integrity, and historic significance) and are listed in Table 1., which contains the attributes of field identification number, GNAHRGIS ID, resource type, building type or site name, and National Register of Historic Places recommendation. 88 (71.5%) of identified resources consisted of buildings, and 35 (28.5%) were documented as sites (cemeteries). The majority of these resources were built between 1880 and 1919 (55.3%), and an additional period of development between 1930-1939 (22 resources) was noted.

Detached single family residential is the most common current use of identified resources with 61 properties, or 49.6% of total documented historic structures. The second most noted use in the study area is "Funerary: Cemetery," which accounted for 35 properties or 28.5% of the total extant resources. This distribution of residential and funerary sites is typical for rural areas in Georgia. Currently, 13 of the 123 (10.6%) of the documented resources are vacant. Vacant properties are considered highly endangered because they are more susceptible to fire and vandalism. Additionally, repairs and weatherproofing are not carried out in a timely manner, which could affect the overall integrity and stability of the building.

Field ID	GNAHRGIS ID	Resource Type	Description	NRHP Recommendation
HM-1	246171	Site	St. Thomas the Apostle Anglican	Does Not Meet
HM-2	246172	Building	Georgian House	May Meet Recommendations
HM-3	246442	Building	Gabled Ell Cottage	May Meet Recommendations
HM-4	246445	Building	Georgian Cottage	May Meet Recommendations
HM-5	246446	Site	Active Use Cemetery	Does Not Meet
HM-6	246524	Site	Mud Creek Cemetery	Does Not Meet
HM-7	246526	Building	Central Hallway	Does Not Meet
HM-8	246575	Building	Central Hallway	May Meet Recommendations
HM-9	246576	Site	Shirley Family Cemetery	Does Not Meet
HM-10	246577	Site	Mt. Zion Church Cemetery	Does Not Meet
HM-11	246580	Building	Bungalow: Side gable	May Meet Recommendations
HM-12	246582	Building	Bungalow: Front gable	May Meet Recommendations
HM-13	246583	Building	Bungalow: Front gable	May Meet Recommendations
HM-14	246584	Site	Wade Cemetery	Does Not Meet
HM-15	246977	Building	Queen Anne Cottage	May Meet Recommendations
HM-16	246585	Building	Saddlebag	May Meet Recommendations
HM-17	246586	Building	Single Pen	May Meet Recommendations
HM-18	246587	Building	Bungalow: Front gable	May Meet Recommendations
HM-19	246588	Building	Gabled Ell Cottage	May Meet Recommendations
HM-20	246589	Site	BC Grant Baptist Church	Does Not Meet
HM-21	246590	Building	Bungalow: Front gable	May Meet Recommendations
HM-22	246605	Building	Saddlebag	May Meet Recommendations
HM-23	246606	Building	Georgian Cottage	May Meet Recommendations
HM-24	246607	Building	Mud Creek School	May Meet Recommendations
HM-25	246608	Building	Bungalow: Front gable	May Meet Recommendations
HM-26	246609	Building	Bungalow: Cross Gable	Does Not Meet
HM-27	**246713**	**Building**	**Georgian House**	**Appears to meet**
HM-28	246715	Site	New Hope Baptist Church	Does Not Meet
HM-29	246716	Building	Queen Anne Cottage	May Meet Recommendations
HM-30	246778	Building	Double Pen	May Meet Recommendations
HM-31	246779	Building	Double Pen	Does Not Meet
HM-32	246780	Building	I-house	May Meet Recommendations
HM-33	246781	Building	Providence School	May Meet Recommendations
HM-34	246782	Building	I-house	May Meet Recommendations
HM-35	246783	Building	Bungalow: Front gable	May Meet Recommendations
HM-36	246784	Building	Bungalow: Side gable	May Meet Recommendations
HM-37	246785	Building	Gabled Ell House	May Meet Recommendations
HM-38	246786	Site	Oakey Mountain Church and Cemetery	Does Not Meet
HM-39	246787	Building	Gabled Ell Cottage	May Meet Recommendations
HM-40	246788	Building	Central Hallway	May Meet Recommendations
HM-41	246789	Building	Georgian House	May Meet Recommendations
HM-42	246790	Building	Georgian Cottage	Does Not Meet
HM-43	246791	Building	Bungalow: Cross Gable	May Meet Recommendations
HM-44	246792	Building	Bungalow: Front gable	May Meet Recommendations
HM-45	246793	Site	Old Nacoochie Missionary Baptist	Does Not Meet
HM-46	246794	Building	Central Hallway	May Meet Recommendations
HM-47	246795	Building	Saddlebag	Does Not Meet
HM-48	246796	Building	Gabled Ell Cottage	May Meet Recommendations
HM-49	246797	Building	Bungalow: Cross Gable	May Meet Recommendations
HM-50	246798	Building	Bungalow: Front gable	May Meet Recommendations

Table 1. Resource Description

HM-51	246846	Building	Saddlebag	May Meet Recommendations
HM-52	246847	Site	Amy's Creek Baptist Church	Does Not Meet
HM-53	246848	Building	Gabled Ell Cottage	May Meet Recommendations
HM-54	246849	Building	Schoolhouse	May Meet Recommendations
HM-55	246851	Building	Lake Tugalo Power Plant	May Meet Recommendations
HM-56	246852	Site	Shirley Grove Church Cemetery	Does Not Meet
HM-57	246853	Building	Georgian Cottage	May Meet Recommendations
HM-58	246854	Site	Mt. Zion Church Cemetery	Does Not Meet
HM-59	246855	Building	Gabled Ell Cottage	May Meet Recommendations
HM-60	246856	Building	Central Hallway	May Meet Recommendations
HM-61	246857	Building	Gabled Ell Cottage	May Meet Recommendations
HM-62	246858	Building	Georgian Cottage	May Meet Recommendations
HM-63	246859	Building	Bungalow: Front gable	May Meet Recommendations
HM-64	246860	Building	Single Retail	May Meet Recommendations
HM-65	246861	Site	Ebenezer Church and Cemetery	Does Not Meet
HM-66	246862	Site	Mt. Pleasant Church and cemetery	Does Not Meet
HM-67	246864	Building	Georgian House	May Meet Recommendations
HM-68	246865	Building	Pyramid Cottage	May Meet Recommendations
HM-69	246866	Building	Gabled Ell Cottage	May Meet Recommendations
HM-70	246870	Site	Active Use Cemetery	Does Not Meet
HM-71	246871	Site	New Liberty Baptist Church	Does Not Meet
HM-72	246872	Site	New Liberty Church and Cemetery	Does Not Meet
HM-73	246873	Site	Chapel of Holy Cross and Cemetery	Does Not Meet
HM-74	246874	Site	Alleys Chapel and Cemetery	Does Not Meet
HM-75	246875	Site	Stonepile Church and Cemetery	Does Not Meet
HM-76	246876	Building	Bungalow: Hipped	Does Not Meet
HM-77	246877	Building	Bungalow: Hipped	Does Not Meet
HM-78	246878	Building	Bungalow: Cross Gable	May Meet Recommendations
HM-79	246879	Site	Bethlehem Church and Cemetery	Does Not Meet
HM-80	246880	Site	Active Use Cemetery	Does Not Meet
HM-81	246881	Building	Shorts Mill	May Meet Recommendations
HM-82	246882	Building	Single Pen	May Meet Recommendations
HM-83	246918	Building	Gabled Ell House	May Meet Recommendations
HM-84	246925	Building	Georgian House	May Meet Recommendations
HM-85	246927	Site	Hills Crossing Baptist Church	Does Not Meet
HM-86	246929	Building	Bungalow: Front gable	May Meet Recommendations
HM-87	246930	Site	Antioch Church Cemetery	Does Not Meet
HM-88	246932	Site	Chopped Oak baptist Church	Does Not Meet
HM-89	246934	Building	Georgian Cottage	May Meet Recommendations
HM-90	246935	Site	Glade Creek Church Cemetery	Does Not Meet
HM-91	246936	Building	Bungalow: Cross Gable	May Meet Recommendations
HM-92	246938	Site	Mt. Bethel Church Cemetery	Does Not Meet
HM-93	246939	Site	Hazel Creek Church Cemetery	Does Not Meet
HM-94	246940	Site	Welcome Home Church Cemetery	Does Not Meet
HM-95	246941	Building	Hazel Grove Elementary	May Meet Recommendations
HM-96	246942	Building	Central Hallway	May Meet Recommendations
HM-97	246943	Building	Bungalow: Front gable	May Meet Recommendations
HM-98	246944	Site	Return baptist Church Cemetery	Does Not Meet

Table 1. Resource Description

HM-99	246945	Building	Central Hallway	May Meet Recommendations
HM-100	246946	Building	Bungalow: Front gable	May Meet Recommendations
HM-101	**246947**	**Building**	**Double Pen**	**Appears to meet**
HM-102	246948	Building	Single Pen	May Meet Recommendations
HM-103	246949	Site	Fairfield Baptist Church and Cemetery	Does Not Meet
HM-104	246950	Site	Cool Springs methodist Church	Does Not Meet
HM-105	246951	Building	Pardue Mill	May Meet Recommendations
HM-106	246952	Site	The Old Mill Cemetery	Does Not Meet
HM-107	246977	Building	Queen Anne Cottage	May Meet Recommendations
HM-108	246958	Building	Central Hallway	May Meet Recommendations
HM-109	246960	Building	Gabled-ell Cottage	May Meet Recommendations
HM-110	246961	Building	Saddlebag	May Meet Recommendations
HM-111	246962	Building	Saddlebag	May Meet Recommendations
HM-112	246963	Building	Bungalow: Front gable	May Meet Recommendations
HM-113	246964	Building	Bungalow: Hipped	May Meet Recommendations
HM-114	**246966**	**Building**	**Georgian House**	**Appears to meet**
HM-115	246967	Building	Bungalow: Front gable	May Meet Recommendations
HM-116	246968	Building	Bungalow: Side gable	May Meet Recommendations
HM-117	246969	Building	Double Pen	May Meet Recommendations
HM-118	246970	Building	Bungalow: Front gable	May Meet Recommendations
HM-119	246971	Building	Saddlebag	May Meet Recommendations
HM-120	246972	Site	Camp Creek Church Cemetery	Does Not Meet
HM-121	246978	Building	I-house	May Meet Recommendations
HM-122	246973	Building	Bungalow: Side gable	May Meet Recommendations
HM-123	246975	Building	Bungalow: front gable	May Meet Recommendations

Table 1. Resource Description

Resource Type	Count
Building	88
Site	35

Table 2. Resource Types

Date of Construction	Count	Percentage
1800-1809	1	0.8%
1830-1839	2	1.6%
1840-1849	1	0.8%
1850-1859	4	3.3%
1860-1869	9	7.3%
1870-1879	2	1.6%
1880-1889	20	16.3%
1900-1909	29	23.6%
1910-1919	19	15.4%
1920-1929	10	8.1%
1930-1939	22	17.9%
1940-1949	2	1.6%
1950-1959	2	1.6%

Table 3. Date of Construction of All Identified Resources

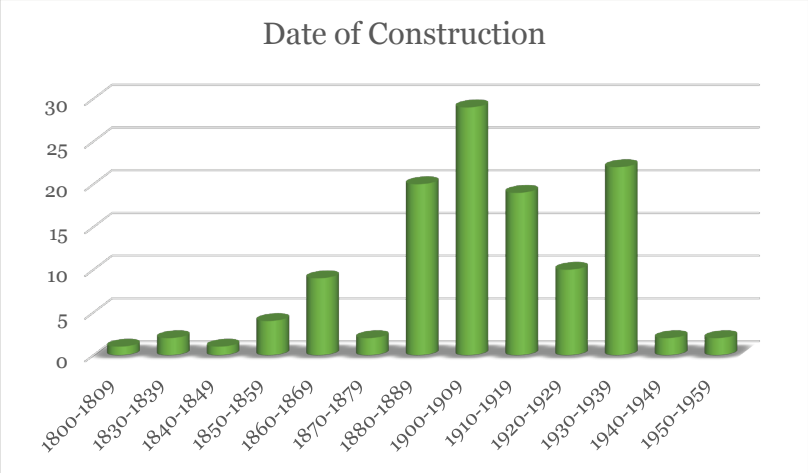

Table 4. Date of Construction by Number of Resources

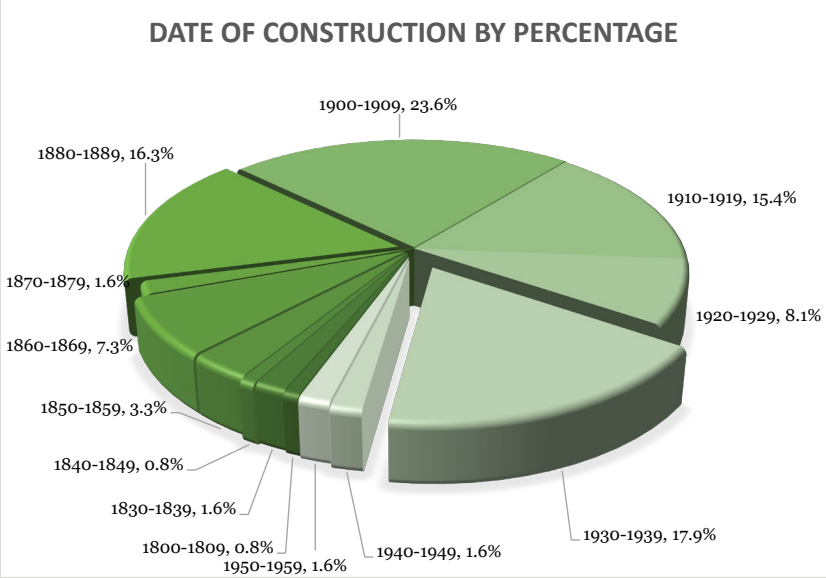

Table 5. Date of Construction by Percentage

Current Use	Count	Percent
Commercial	6	4.9%
Educational	3	2.4%
Funerary	35	28.5%
Industrial	3	2.4%
Recreational	1	0.8%
Religious	1	0.8%
Residential	61	49.6%
Vacant	13	10.6%

Table 6. Current Use of All Identified Resources

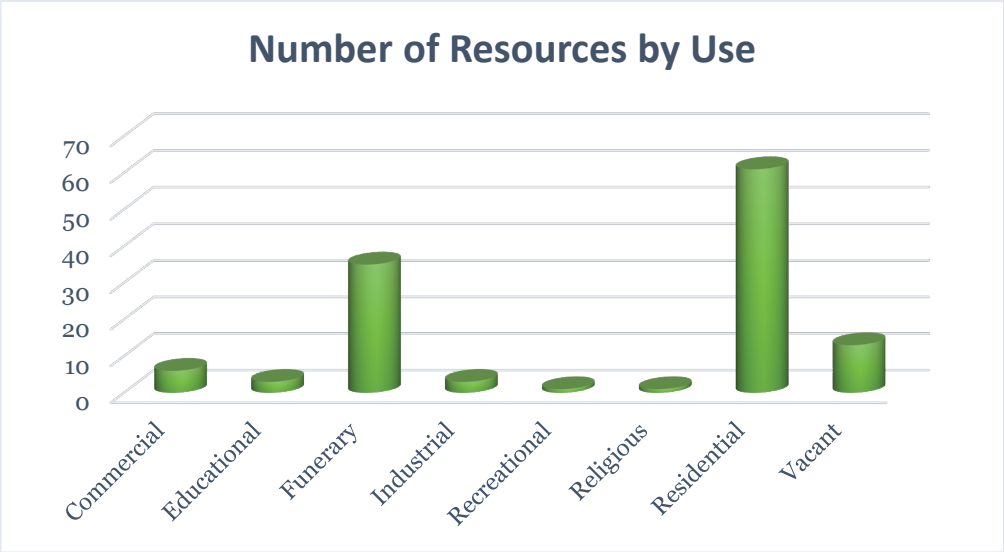

Table 7. Use Distribution by Count

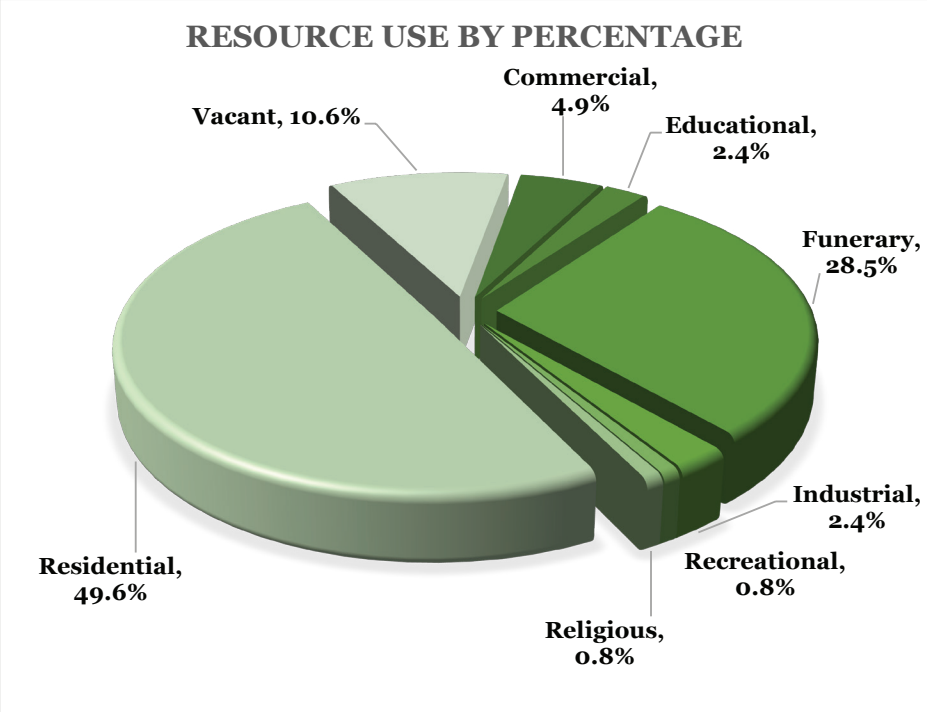

Table 8. Use Distribution by Percentage

Figure 12. Identified Historic Resource 246605

Architectural Analysis

Overview

The architecture of unincorporated Habersham County, both residential and commercial, is comparable to other mountainous and agrarian areas in Georgia. The use of local materials, notably river stone and log construction, is an expression of localized vernacular architecture. The prevalent architectural styles still extant in Habersham County are exemplary of popular styles during the early 20th Century and represent a period of significant growth countywide.

Building Types

The architecture in unincorporated Habersham County is comprised primarily of single family dwellings with few commercial, religious, and industrial buildings. The buildings identified during this survey have a fairly even distribution of residential house types as defined in the context, *Georgia's Living Places: Historic Houses in their Landscaped Settings*. The most prevalent building type overall was the 'Bungalow', with 28 of the 88 identified buildings falling into this category. The bungalow as a house type has four distinct subtypes, all of which were present in this survey: cross gable (5, 5.7%), front gable (16, 18.2%), side gable (4, 4.5%), and hipped (3, 3.4%). Another house type popular in Georgia and documented during this survey is the 'Gabled Ell Cottage,' of which 9 are still extant in the county.

Architectural Styles

The survey identified a number of architectural styles that were popular in the late 19th- and early 20th centuries. Elements of the Craftsman style were noted on 25 extant resources, which is typical of 1930s construction, as well as in more mountainous areas in the state.

64.8% of all documented structures exhibited no architectural style. A building with no architectural style may be historic, but does not have any characteristics or elements of high style, or classical architecture. Buildings in unincorporated areas usually do not embody high styles, and this figure is representative of the state as a whole.

The majority of the resources in unincorporated Habersham County exhibited a fair to good level of architectural integrity. The integrity of these resources was most often affected by non-historic alterations, which compromise the resource's design, materials, and/or historic workmanship. These changes include additions to the building and material replacement including but not limited to: exterior cladding, porch alterations, window or door replacement, etc. The condition of a few documented resources is poor, primarily dealing with vacant structures, but with minimal intervention many of them can be restored.

Of the resources with minimal overall alterations, **3** appear to meet the criteria for eligibility for the National Register of Historic Places. 78 resource 'may meet' the National Register criteria; these resources have good to excellent architectural integrity, but warrant further research as to their accurate age and historic significance.

Figure 13. Identified Historic Resource 246789

Style	Count	Percenta
Craftsman	25	28.4%
Folk Victorian	4	4.5%
Greek Revival	1	1.1%
Neoclassical Revival	1	1.1%
No Academic Style	57	64.8%

Table 9. Architectural Style of Identified Buildings

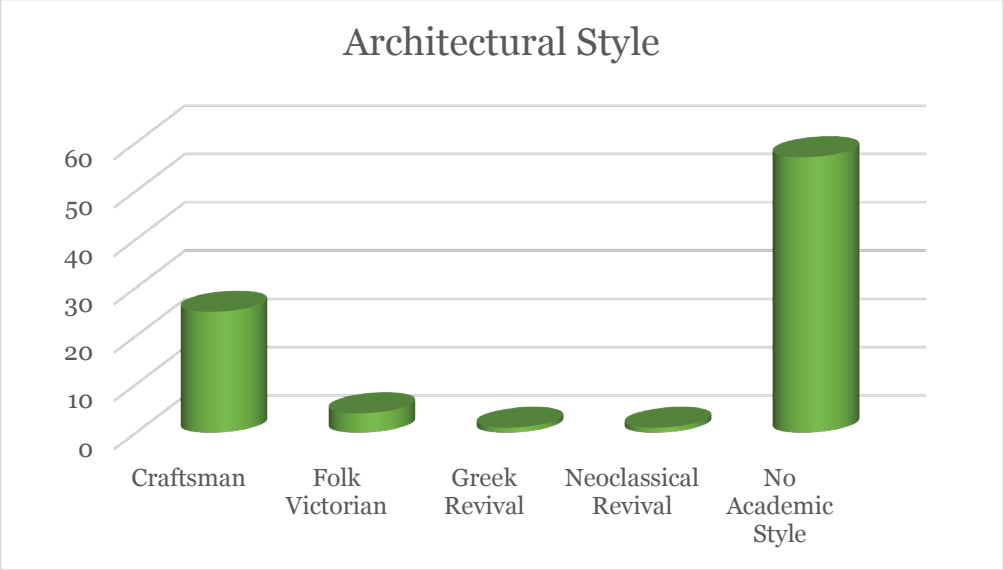

Table 10. Distribution of Architectural Style by Count

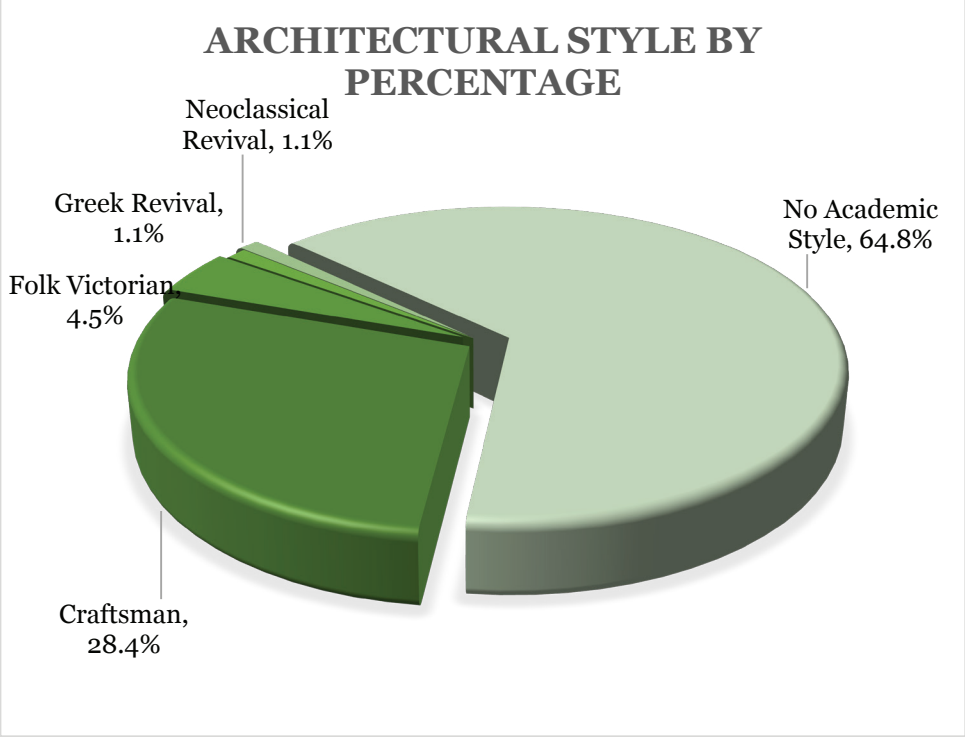

Table 11. Distribution of Architectural Style by Percentage

Bungalow: Cross Gable	5	5.7%
Bungalow: Front Gable	16	18.2%
Bungalow: Side Gable	4	4.5%
Bungalow: Hipped	3	3.4%
Central Hallway	8	9.1%
Double Pen	4	4.5%
Gabled Ell Cottage	9	10.2%
Gabled Ell House	2	2.3%
Georgian Cottage	6	6.8%
Georgian House	6	6.8%
I-House	3	3.4%
Mill	2	2.3%
Other	1	1.1%
Pyramid Cottage	1	1.1%
Queen Anne Cottage	3	3.4%
Saddlebag	7	8.0%
Schoolhouse	4	4.5%
Single Pen	3	3.4%
Single Retail	1	1.1%

Table 12. Identified Building Types

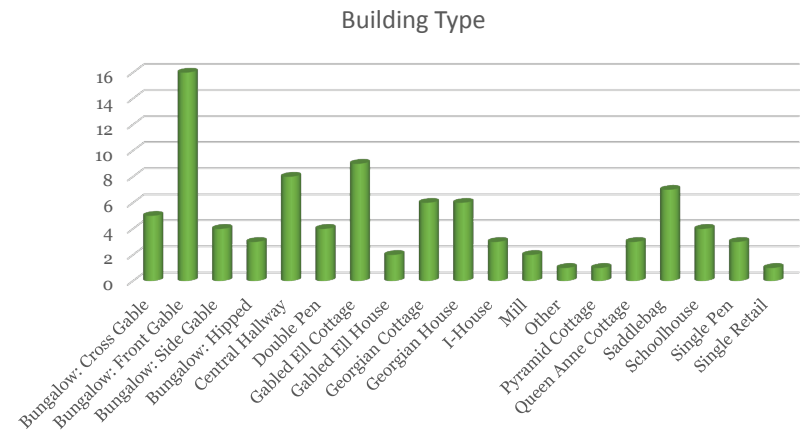

Table 13. Distribution of Building Types by Count

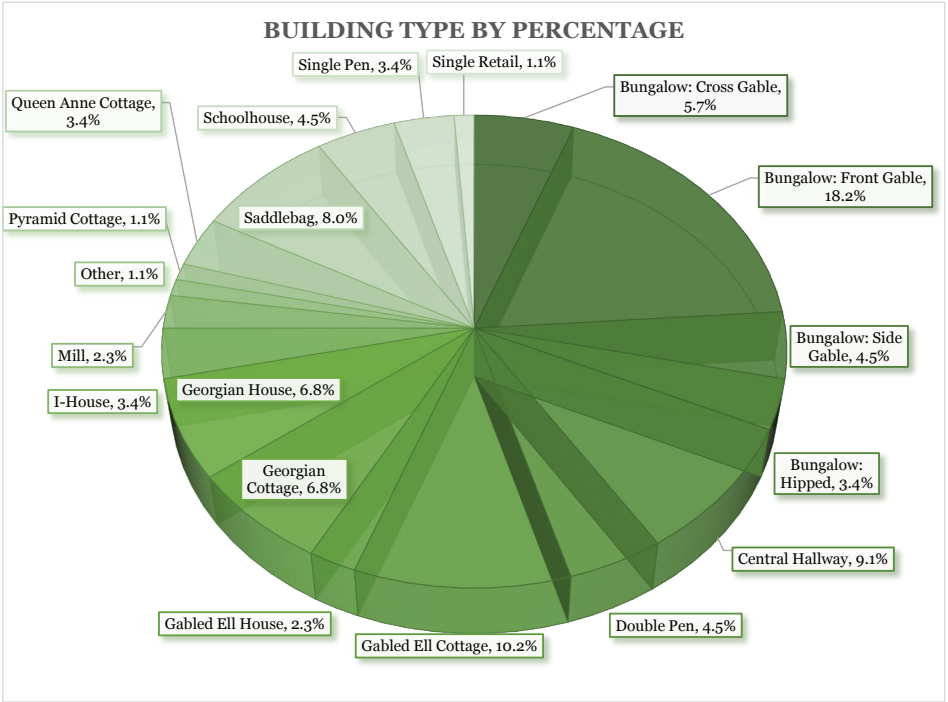

Table 14. Distribution of Building Types by Percentage

Architectural Styles in Georgia: An Overview

The architecture of a house, its overall form and ornamentation, is classified as a style. Style is the decoration or ornamentation that has been put on a house in a systematic pattern or arrangement. Style has long been an important tool for describing, analyzing, and evaluating historic buildings; a style often reflects the needs and tastes of a particular time and a place in which it appears. Styles used during a particular time and in a particular location may contribute to an understanding of the culture of that period.

Adapted from *Georgia's Living Places: Historic Houses in the Landscaped Settings*, (1991), http://georgiashpo.org/sites/uploads/hpd/pdf/NR15arch_20080521100904_optimized.pdf .

Folk Victorian 1870-1920

Folk Victorian houses were built across Georgia in very large numbers. They were simple house forms, or house types, with Victorian-era decorative detailing such as jigsaw woodworks including brackets, spindlework and gingerbread trim. This detailing generally was taken from the elaborate styles, such as Queen Anne or Italianate, that were popular during the mid to late 19th century. Features were borrowed and added onto such places as porches and roof gables. This provided some hint of stylistic detailing on what was otherwise an unadorned traditional house form. This style is actually more a way of decorating a house than a precise stylistic category; however, the Folk Victorian house is so widespread that it demands a name.

Colonial Revival 1890-1955

Most Colonial Revival houses are symmetrical. A central entranceway is elaborated with a pediment supported by pilasters or columns. The use of broken pediments, fanlights and sidelights is common. Classical cornices with dentils or modillions are usually present. These features tend to be larger than original colonial details. The roof may be hipped or side-gabled with dormers. Windows have double-hung sashes, usually with six-over-six or nine-over-nine panes and may be paired. Walls are of masonry, masonry-veneer or wood.

English Vernacular Revival 1900-1940

Characteristics of English Vernacular Revival houses are a steeply pitched gabled roof with dominant front-facing gable and decorative half-timbering in the gables. Almost all have masonry walls. Most are masonry-veneered, a recently developed technique for applying a thin layer of masonry to a wall. Some houses have patterned brickwork, while others may be completely stuccoed. Often a variety of materials are used, such as brick walls with stone trim, wood half-timbering, and stuccoed gables. Massive masonry chimneys with decorative tops are common. Windows are generally tall and narrow, grouped together, multi-paned, and casements rather than double-hung. Some openings, particularly the entrance, may be emphasized by a round arch. Houses of this style are generally asymmetrical.

Craftsman 1910-1930

The Craftsman house uses a wide variety of materials both for its structure and decorative detailing. It has a low-pitched roof that is usually gabled but may also be hipped, giving a generally horizontal effect. The widely overhanging eaves are open with exposed rafters. Large gables have decorative brackets or braces at the eaves and may be covered with half-timbering. Roof dormers are sometimes found. Walls are most often wood but may also be covered with shingles or a masonry veneer of stone or brick. Porches have short square columns set on heavy masonry piers extending to the ground. Windows may have a multi-paned sash over a large one-pane sash. Craftsman houses are most often asymmetrical with a generally open and functional plan.

Gothic Revival 1850-1890

Gothic Revival houses typically have steeply pitched gabled roofs with both front-and side-facing gables. Decoratively sawn bargeboards are commonly found along the eaves. Window and door openings often have either pointed arched tops or heavily molded or pointed hoods. Porches are usually supported by slender posts with sawn woodwork forming flattened arches or brackets. Some houses have vertical board-and-batten siding. This style emphasized picturesqueness, verticality, and varied use of materials.

Greek Revival 1825-1860

The Greek Revival style is characterized by details such as prominent columns, pilasters, and wide plain entablatures that encircle a house. Proportions are large and heavy. A symmetrical, rectangular block has a symmetrical front facade with a central entrance. An elaborate door surround contains a rectangular transom, sidelights and pilasters. A typical expression of the Greek Revival in Georgia is a low-pitched, hipped roof supported by columns to form a full-width porch. Porticoes with triangular pediments are also found. Vernacular interpretations with simplified details, such as square rather than round columns, are common. Double-hung windows generally have six-over-six panes.

Italianate 1840-1885

Italianate houses are generally asymmetrical with an L-shaped or other irregularly shaped plan and gabled roof. Distinguishing features are the widely overhanging eaves with decorative brackets that emphasize the cornice. Typically tall narrow windows with large two-over-two or one-over-one panes are often paired, arched, and topped with elaborate hoods. Bay windows are also common. Italianate style residential architecture faded out during the 1880s; however, many Italianate style commercial blocks were constructed until the 1890s. The flat topped blocks with brackets and decorative window moldings were two or more stories tall and featured large storefront windows. Brackets beneath eaves are the most distinguishing characteristic of the Italianate commercial block.

Mediterranean Revival 1890-1910

A Mediterranean Revival house has smooth stuccoed or masonry walls and is usually asymmetrical. The roof is covered with clay tile, is low-pitched, and may be either hipped or gabled. Houses following the Spanish tradition will have little or no eave overhang, while those following the Italian influence will have widely overhanging eaves with exposed rafters. Recessed and arcaded loggias, or open porches, are common. Windows are generally arched and may be grouped together. Sometimes columns and pilasters are used to elaborate openings.

Neoclassical Revival 1895-1940

The most common feature of the Neoclassical Revival style is a dominant full-height front portico with classical columns. The portico may be at the entry or may cover the full facade; it may have a triangular pediment or be part of the overall roof. A full-height entry portico is often coupled with a one-story full-facade porch. The facade is more or less symmetrical, and the central entrance, surrounded with pilasters and columns, is elaborated with fanlights, sidelights, and transoms. There is almost always a classical cornice with dentils or modillions. The roof is usually low-pitched and hipped and may have a balustrade. A porte-cochere and side porches supported by columns are common.

Queen Anne 1880-1915

A Queen Anne style house is asymmetrical with complex roof and wall shapes. It displays a variety of textures, materials, and detailing. The asymmetrical shape results from a floor plan that is open and flowing. The roof is often steeply pitched and hipped with both front-and side-facing, or cross, gables. Wall surfaces avoid a smooth appearance through the use of projecting bays and materials such as patterned shingles that provide texture. The porch is usually asymmetrical and often wraps around two sides of the house. It is supported with slender turned posts and often decorated with sawn brackets and spindlework friezes. Roof gables may also be decorated with sawn ornamentation or spindlework and covered with patterned shingles. There are often prominent and elaborate brick chimneys with patterned and corbeled brickwork. A round or multi-sided tower may be found at a comer.

Spanish Colonial Revival 1900-1940

A Spanish Colonial Revival house has a clay tile roof that is usually gabled with little eave overhang. Walls are of smooth stucco. Arched openings and arcaded loggias, or open porches, are common. Windows are generally casement and grouped together. The roof may be elaborated with curvilinear gables or parapets from the mission tradition. Exposed roof beams may protrude from the walls to emphasize construction methods.

Residential Building Types in Georgia

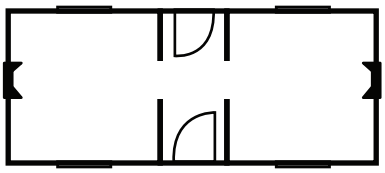

Central Hallway

Single story: One room deep by two wide with central hallway

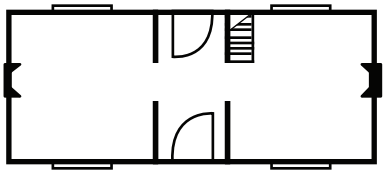

I-House

Multi-story: One room deep by two wide with central hallway

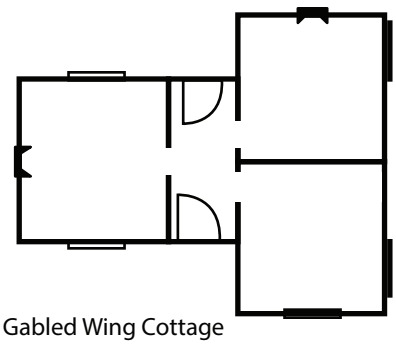

Gabled Wing Cottage

Single story: Asymmetrical massing with central hallway

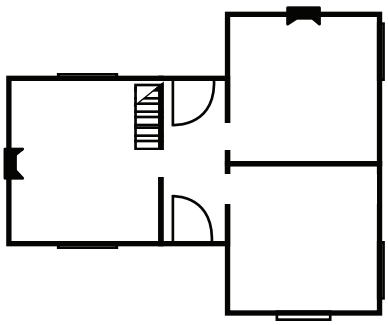

Gabled Wing House

Multi-story: Asymmetrical massing with central hallway

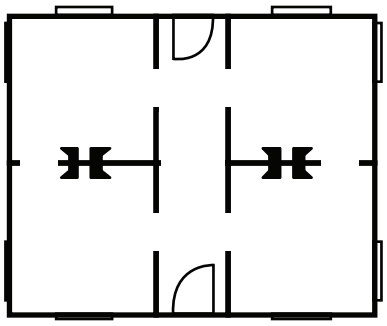

Georgian Cottage

Single story: Two rooms deep by two rooms wide with central hallway

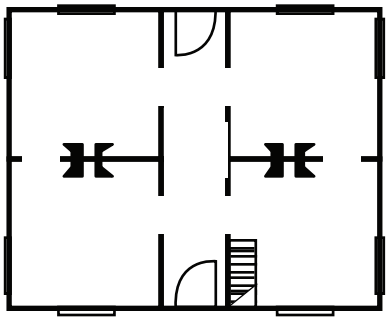

Georgian House

Multi-story: Two rooms deep by two rooms wide with central hallway

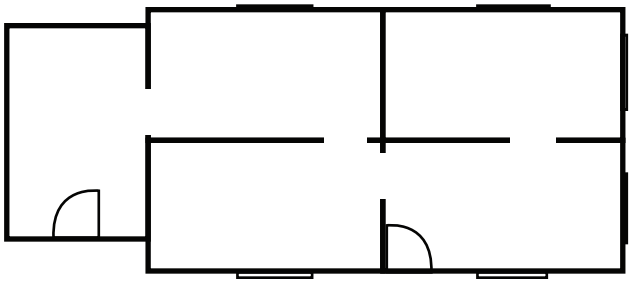

Side-Gabled Cottage

Single story: Tightly massed rooms with side projecting gables

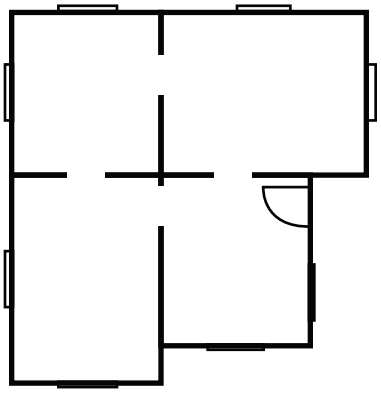

Queen Anne Cottage

Single story: Asymmetrical massing with no central hallway

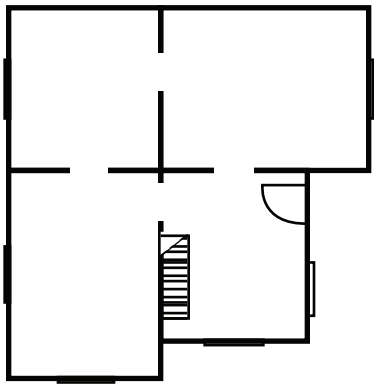

Queen Anne House

Multi-story: Asymmetrical massing with no central hallway

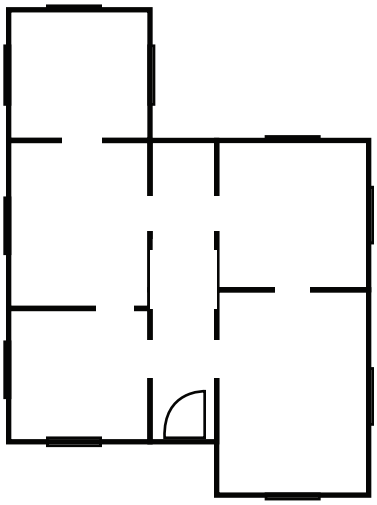

New South Cottage

Single story: Asymmetrical massing with central hallway

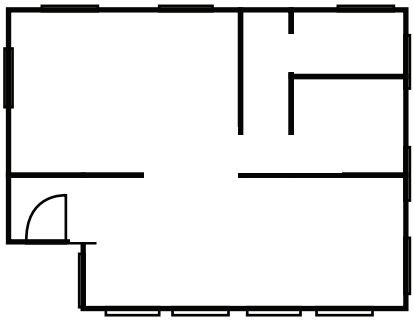

Bungalow (Front Gabled)

Single story: Irregular floor plans; one of four subtypes identified by a front gable roof shape

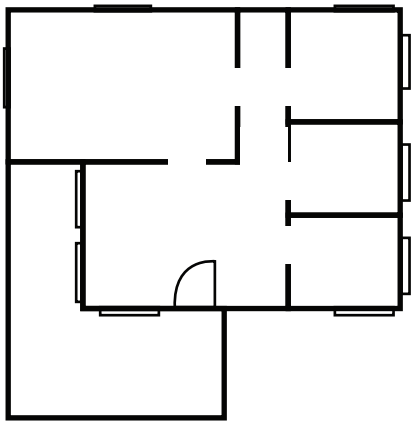

Bungalow (Cross Gabled)

Single story: Irregular floor plans; one of four subtypes identified by a cross gable roof shape

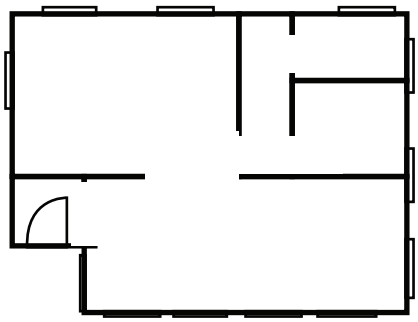

Bungalow (Hipped)

Single story: Irregular floor plans; one of four subtypes identified by a hipped roof shape

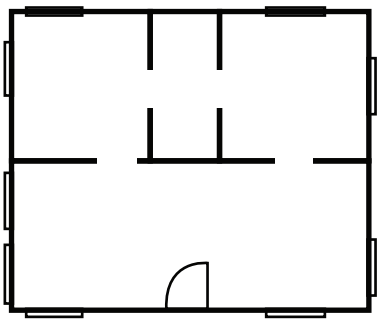

Bungalow (Side Gabled)

Single story: Irregular floor plans; one of four subtypes identified by a side gable roof shape

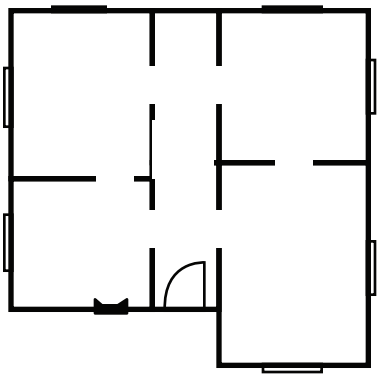

English Cottage

Single story: Irregular room placement with pronounced gable entry and chimney

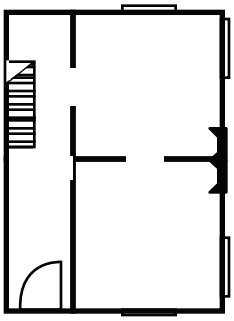

Side Hallway

Multi-story: Two rooms deep by one wide with side hallway

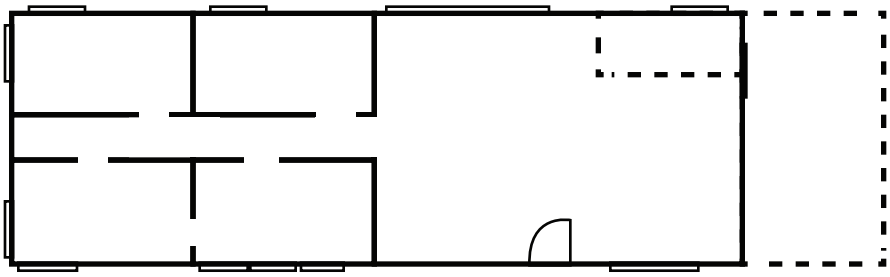

Ranch House

Single story: Multiple rooms wide by two rooms deep; few hallways with interior zoning

Figure 14. Identified Historic Resource 246784

Conclusion

Figure 15. Identified Historic Resource 246881

Conclusion

Habersham County has a fairly good representation of extant historic resources given its agricultural heritage and mountainous setting.

The disparate location of these resources, paired with the overall integrity of these structures do not indicate any potential National Historic Landmarks or historic districts. These resources are typical of unincorporated Georgia, with the bulk of residential structures dating to the turn–of-the-twentieth-century, when Habersham County saw a surge in population and agricultural production. These structures are representative examples of southeastern residential architecture.

Mid-century residential and religious structures are present within the survey area which may gain historic significance in their own right in the near future.

Many mid-century residential resources maintain good integrity with few alterations; religious structures from the same period however, have undergone extensive alterations such as large additions or material replacements. Not documented in this study, but anecdotally noted, were a number of structures dating to the late 1970s and 1980s. If the architecturally integrity of these potential resources remain intact, they may warrant a historic inventory in the coming decades.

Figure 16. Identified Historic Resource 246778

Resource Templates

Habersham County Historic Resource

Field ID: HM-1
GNAHRGIS ID: 246171
County: Habersham
Preliminary NR Assessment: Does not meet
Status - Listed: Not Listed

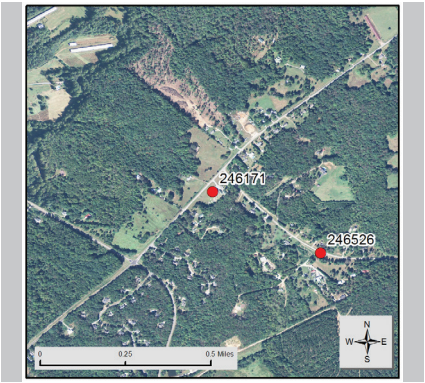

St. Thomas the Apostle Anglican
1636 Mud Creek Rd.

Coordinates: 32.45673,-82.77071

Resource Type Site

Resource Use Funerary: Cemetery

Date of Construction 1895

Common Names Canup, Colbert, Herrin

≈ Number of Burials 75

Oldest Burial 1895

Burial Description CSA markers

Cemetery Description
Active Use
Graves Facing East
Granite Curbing

Habersham County Historic Resource

Field ID: HM-2
GNAHRGIS ID: 246172
County: Habersham
Preliminary NR Assessment: May meet
Status - Listed: Not Listed

1/4 mi. NE of Grammer Rd. on Pen Ridge Rd.

Coordinates: 34.50864, -83.63630



Resource Type Building

Resource Use Residential: Single Family Dwelling

Date of Construction 1910-1919

Building Type Georgian House

Structural System Balloon Frame

Style No Academic Style

Roof Gable:Side

Exterior Cladding Wood: Clapboard, board-and-batten

Foundation Pier : stone

Porch Wrap-around

Windows Double Hung Sash: 6/6

Chimney Center: Brick

Alterations Side gable addition

Habersham County Historic Resource

Field ID: HM-3
GNAHRGIS ID: 246442
County: Habersham
Preliminary NR Assessment: May be meet
Status - Listed: Not Listed

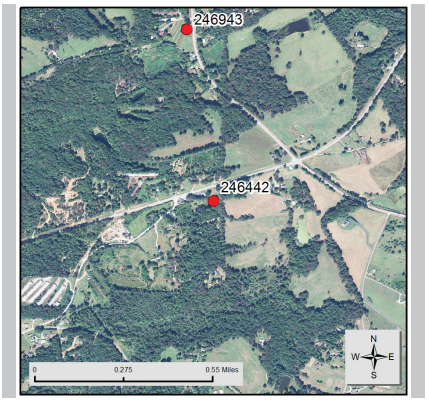

262 Bill Ferguson rd.

Coordinates: 34.51999, -83.61698

Resource Type Building

Resource Use Residential: Single Family Dwelling

Date of Construction 1910-1919

Building Type Gabled Ell Cottage

Structural System Balloon Frame

Style No Academic Style

Roof Gable: cross

Exterior Cladding Synthetic: asbestos siding, masonite siding

Foundation Pier with Infill: Stone

Porch Verandah, wrap around

Windows Double Hung Sash: 6/6

Chimney Center: brick

Alterations

Habersham County Historic Resource

Field ID: HM-4
GNAHRGIS ID: 246445
County: Habersham
Preliminary NR Assessment: May Meet
Status - Listed: Not Listed

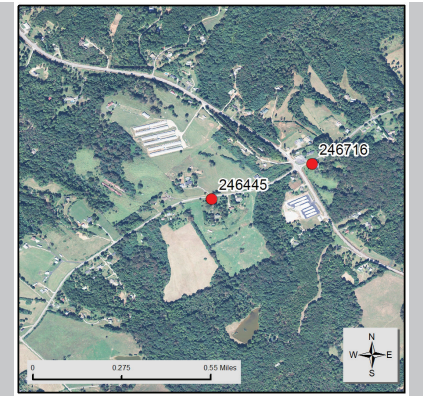

3854 Pea Ridge Rd.

Coordinates: 34.52728, -83.61206



Resource Type Building

Resource Use Residential: Single Family Dwelling

Date of Construction 1910-1919

Building Type Georgian Cottage

Structural System Balloon Frame

Style Folk Victorian

Roof Gable:Side, Cross

Exterior Cladding Wood: Clapboard

Foundation Unknown

Porch Verandah

Windows Double Hung Sash: 1/1 Jalosie

Chimney Lateral Interior: Brick

Alterations Rear Gable Addition, Side Addition

Habersham County Historic Resource

Field ID: HM-5
GNAHRGIS ID: 246446
County: Habersham
Preliminary NR Assessment: Does not meet
Status - Listed: Not Listed

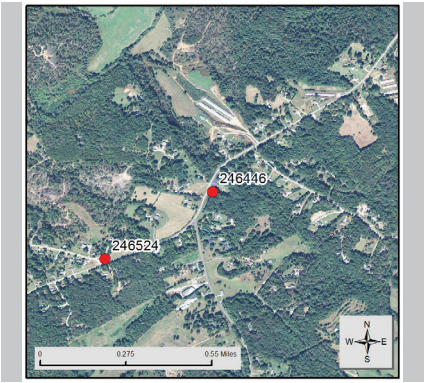

3048 Mud Creek Rd.

Coordinates: 34.49413, -83.60912

Resource Type Site

Resource Use Funerary: Cemetery

Date of Construction 1920

Common Names Faulkner, Thomason

≈ Number of Burials 35

Oldest Burial 1920

Burial Description

Cemetery Description
Active Use
Graves Face East
Granite block outlined plots
Granite Curbing

Habersham County Historic Resource

Field ID: HM-6
GNAHRGIS ID: 246524
County: Habersham
Preliminary NR Assessment: Does not meet
Status - Listed: Not Listed

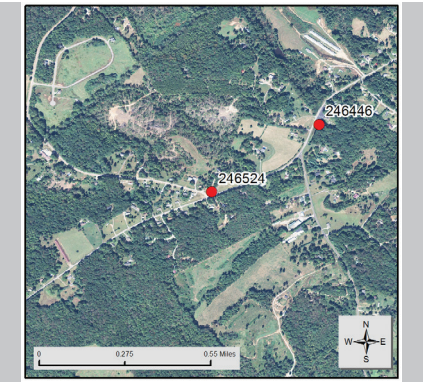

Mud Creek Cemetery
Corner of Mud Creek Rd. and Garrison Rd.

Coordinates: 34.49100, -83.61411

Resource Type	Site
Resource Use	Funerary: Cemetery
Date of Construction	1849
Common Names	Garrison
≈ Number of Burials	125
Oldest Burial	1849
Burial Description	CSA
Cemetery Description	Active Use Granite Curbing Unmarked stones 2 Stone Mausoleums Hand carved markers

Habersham County Historic Resource

Field ID: HM-7
GNAHRGIS ID: 246526
County: Habersham
Preliminary NR Assessment: Does not meet
Status - Listed: Not Listed

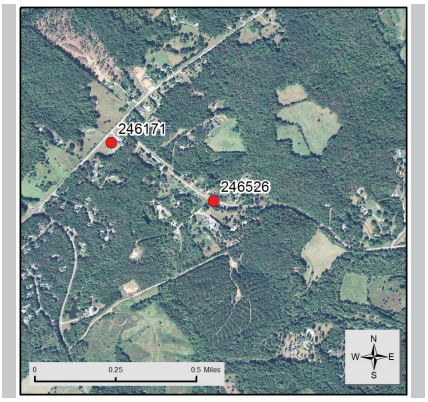

Payne Norton Rd. Across from Travis Pliss Rd.

Coordinates: 34.47857, -83.62337



Resource Type Building

Resource Use Residential: Single Family Dwelling

Date of Construction 1920-1929

Building Type Central Hallway

Structural System Balloon Frame

Style Folk Victorian

Roof Gable:Cross

Exterior Cladding Wood: Clapboard

Foundation Pier with Infill:Brick

Porch Wrap-around

Windows Double Hung Sash: 2/2
Factory Sash: 6/6

Chimney Off-center Ridgeline: Brick

Alterations Rear Gable Addition
Entry Windows Replaced

Habersham County Historic Resource

Field ID: HM-8
GNAHRGIS ID: 246575
County: Habersham
Preliminary NR Assessment: May meet
Status - Listed: Not Listed

Corner of Payne-Norton and Alto Creek Rd.

Coordinates: 34.47664, -83.60472





Resource Type Building

Resource Use Residential: Single Family Dwelling

Date of Construction 1910-1919

Building Type Central Hallway

Structural System Balloon Frame

Style No Academic Style

Roof Gable:Multi

Exterior Cladding Wood: Weatherboard

Foundation Pier with Infill: Stone

Porch Verandah

Windows Double Hung Sash: 2/2

Chimney Off-center Ridgeline: Brick

Alterations Rear Gable Addition
CMU side shed addition

Habersham County Historic Resource

Field ID: HM-9
GNAHRGIS ID: 246576
County: Habersham
Preliminary NR Assessment: Does not meet
Status - Listed: Not Listed

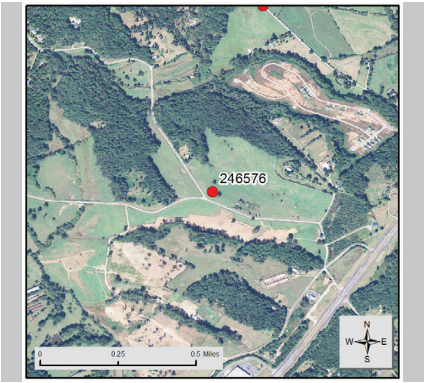

Shirley Family Cemetery
corner of Creasy Patch Rd. and Wilbanks Rd.

Coordinates:

Resource Type Site

Resource Use Funerary: Cemetery

Date of Construction 1882

Common Names

≈ Number of Burials 30

Oldest Burial 1862

Burial Description CSA, WWII, War of 1812

Cemetery Description
Active use
Markers and cemetery facing East
Iron and chain link fence surrounds

Habersham County Historic Resource

Field ID: HM-10
GNAHRGIS ID: 246577
County: Habersham
Preliminary NR Assessment: Does not meet
Status - Listed: Not Listed

Mt. Zion Church Cemetery
145 Mt. Zion Rd.

Coordinates: 34.045385, -83.60258



Resource Type Site

Resource Use Funerary: Cemetery

Date of Construction 1898

Common Names Wade, Bowman

≈ Number of Burials 200

Oldest Burial 1898

Burial Description WWII, Masons

Cemetery Description
Active Use
Graves Facing East
Brick/Granite Curbing

Habersham County Historic Resource

Field ID: HM-11
GNAHRGIS ID: 246580
County: Habersham
Preliminary NR Assessment: May meet
Status - Listed: Not Listed

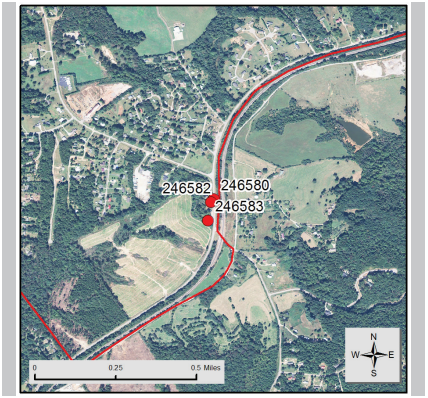

155 Gainseville Hwy

Coordinates: 34.43947, 83.60928

Resource Type Building

Resource Use Residential: Single Family Dwelling

Date of Construction 1930-1939

Building Type Bungalow: side gable

Structural System Balloon Frame

Style Craftsman

Roof Gable: Side

Exterior Cladding Brick: Running Bond

Foundation Continuous: Brick

Porch Verandah

Windows Double Hung Sash: 3/1

Chimney Multiple Random(3): Brick

Alterations Rear Porch Enclosed

Habersham County Historic Resource

Field ID: HM-12
GNAHRGIS ID: 246582
County: Habersham
Preliminary NR Assessment: May meet
Status - Listed: Not Listed

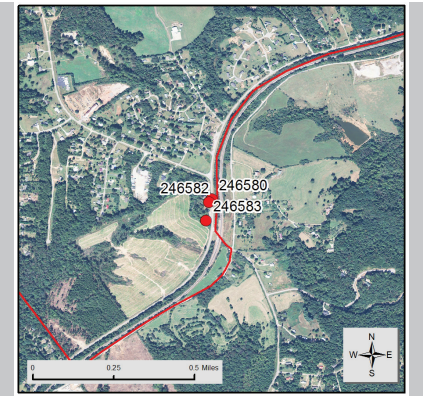

Just west of 155 Gainesville Hwy

Coordinates: 34.43947, -83.60928

Resource Type Building

Resource Use Vacant

Date of Construction 1930-1939

Building Type Bungalow: front gable

Structural System Balloon Frame

Style Craftsman

Roof Gable:Front

Exterior Cladding Brick: Running bond/ veneer

Foundation Continuous: Brick

Porch Verandah

Windows Double Hung Sash: 3/1

Chimney no chimney observed

Alterations Shed Addition on Right

Habersham County Historic Resource

Field ID: HM-13
GNAHRGIS ID: 246583
County: Habersham
Preliminary NR Assessment: May meet
Status - Listed: Not Listed

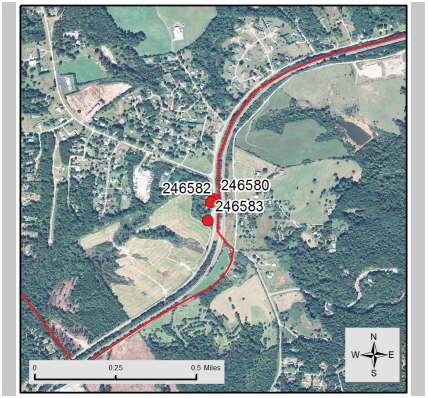

2 houses west of 155 Gainesville Hwy

Coordinates: 34.43947, -83.6928

Resource Type Building

Resource Use Residential: Single Family Dwelling

Date of Construction 1930-1939

Building Type Bungalow: front gable

Structural System Balloon Frame

Style Craftsman

Roof Gable:Front

Exterior Cladding Wood: Weatherboard

Foundation Pier with Infill:Stone

Porch Verandah

Windows Factory Sash: 2/2

Chimney Off-center Within Roof Surface: Brick

Alterations Rear Shed Addition
Replaced Windows
Replaced Front Door

Habersham County Historic Resource

Field ID: HM-14
GNAHRGIS ID: 246584
County: Habersham
Preliminary NR Assessment: Does not meet
Status - Listed: Not Listed

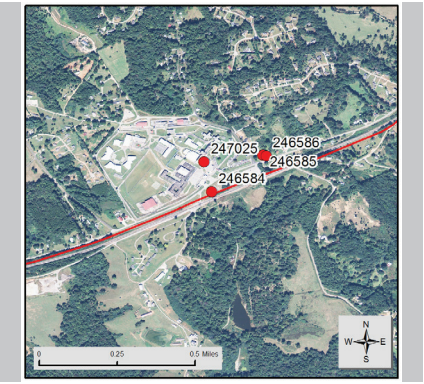

Wade Cemetery
Gainesville Hwy across from lee Arrendale State Prison

Coordinates: 34.44965, -83.59406

Resource Type Site

Resource Use Funerary: Cemetery

Date of Construction 1867

Common Names Wade, Bennett

≈ Number of Burials 150

Oldest Burial 1867

Burial Description CSA, WWI, WWII

Cemetery Description
Active Use
Well maintained
Granite Curbing
CMU Curbing
Headstone/Ledger Mix

Habersham County Historic Resource

Field ID: HM-15
GNAHRGIS ID: 246977
County: Habersham
Preliminary NR Assessment: May Meet
Status - Listed: Not Listed

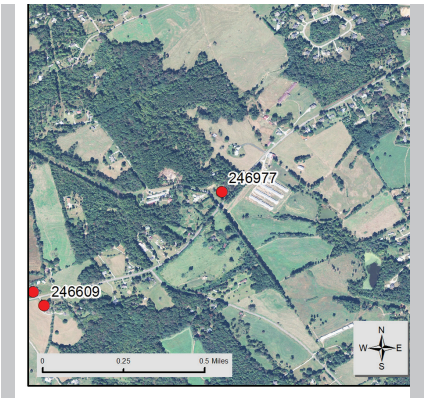

6099 Pea Ridge Rd

Coordinates: 34.54356, -83.57971

Resource Type Building

Resource Use Residential: Single Family Dwelling

Date of Construction 1910-1919

Building Type Queen Anne Cottage

Structural System Platform Frame

Style No Academic Style

Roof Gable: Side
Hip

Exterior Cladding Wood: Clapboard

Foundation Continuous: Brick

Porch Wrap-around

Windows Unknown

Chimney Off-center within roof structure: brick

Alterations

Habersham County Historic Resource

Field ID: HM-16
GNAHRGIS ID: 246585
County: Habersham
Preliminary NR Assessment: May meet
Status - Listed: Not Listed

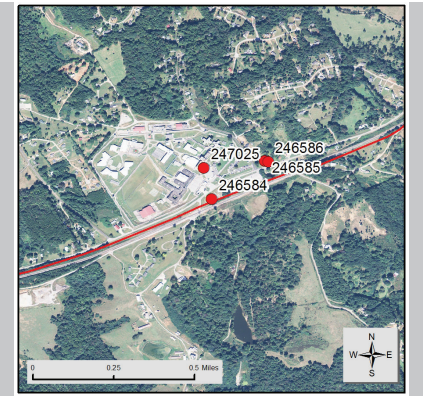

Corner of Smokey Rd and Gainesville Hwy

Coordinates: 34.45107, 83.59151

Resource Type	Building
Resource Use	Vacant
Date of Construction	1900-1909
Building Type	Saddlebag
Structural System	Balloon Frame
Style	No Academic Style
Roof	Gable:Cross
Exterior Cladding	Wood: Weatherboard
Foundation	Pier: Brick
Porch	No Porch
Windows	Fixed: 4
Chimney	No chimney observed
Alterations	Gabled Ell Addition Renovated Facade Metal Awning Addition

Habersham County Historic Resource

Field ID: HM-17
GNAHRGIS ID: 246586
County: Habersham
Preliminary NR Assessment: May Meet
Status - Listed: Not Listed

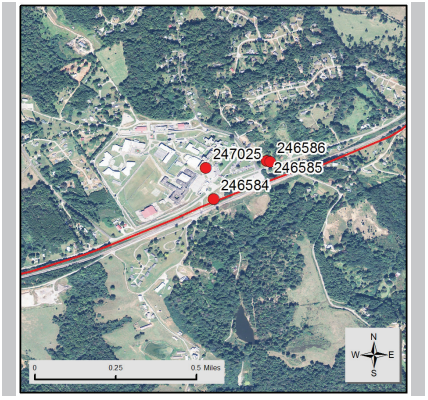

2201 Gainesville Hwy

Coordinates: 34.45107, -83.59151

Resource Type Building

Resource Use Vacant

Date of Construction 1900-1909

Building Type Single Pen

Structural System Balloon Frame

Style No Academic Style

Roof Hip

Exterior Cladding Board-and-batten:novelty siding

Foundation Pier with Infill:Stone

Porch Verandah

Windows Double Hung Sash: 6/6

Chimney No Chimney Observed

Alterations Single pen extended to appear as front gable bungalow

Habersham County Historic Resource

Field ID: HM-18
GNAHRGIS ID: 246587
County: Habersham
Preliminary NR Assessment: May Meet
Status - Listed: Not Listed

1167 Alto-Mud Creek Rd

Coordinates: 34.46632, -83.59577

Resource Type Building

Resource Use Residential: Single Family Dwelling

Date of Construction 1930-1939

Building Type Bungalow: front gable

Structural System Balloon Frame

Style Craftsman

Roof Gable:Front

Exterior Cladding Wood: Weatherboard

Foundation Unknown

Porch Verandah

Windows Double Hung Sash: 4/4

Chimney No Chimney Observed

Alterations Porch Lattice Addition

Habersham County Historic Resource

Field ID: HM-19
GNAHRGIS ID: 246588
County: Habersham
Preliminary NR Assessment: May Meet
Status - Listed: Not Listed

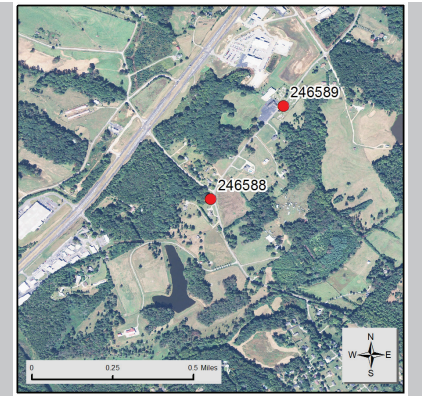

1035 BC Grant Rd

Coordinates: 34.47741, -83.58434

Resource Type Building

Resource Use Residential: Single Family Dwelling

Date of Construction 1900-1909

Building Type Gabled Ell Cottage

Structural System Balloon Frame

Style No Academic Style

Roof Gable:Cross

Exterior Cladding Wood: Weatherboard

Foundation Pier:Brick

Porch Verandah

Windows Double Hung Sash: 4/4

Chimney Off-center Ridgeline: Brick

Alterations Shed Addition on Left
Altered Roof-line

Habersham County Historic Resource

Field ID: HM-20
GNAHRGIS ID: 246589
County: Habersham
Preliminary NR Assessment: Does not meet
Status - Listed: Not Listed

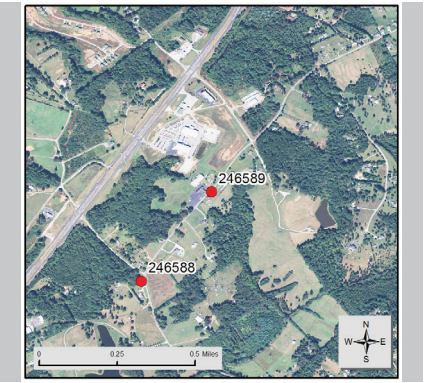

BC Grant Baptist Church
1405 BC Grant Rd

Coordinates: 34.48168, -83.58141

Resource Type Site

Resource Use Funerary: Cemetery

Date of Construction 1863

Common Names Blackburn, Gailey, Grant

≈ Number of Burials 200

Oldest Burial 1863

Burial Description CSA, Masons

Cemetery Description
Active Use
Decorative CMU Wall
Landscaping
Granite Curbing

Habersham County Historic Resource

Field ID: HM-21
GNAHRGIS ID: 246590
County: Habersham
Preliminary NR Assessment: May Meet
Status - Listed: Not Listed

204 Westbrook Dr

Coordinates: 34.48774, -83.55952

Resource Type Building

Resource Use Residential: Single Family Dwelling

Date of Construction 1930-1939

Building Type Bungalow: front gable

Structural System Balloon Frame

Style Craftsman

Roof Gable:Front

Exterior Cladding Wood: Weatherboard

Foundation Unknown

Porch Verandah

Windows Double Hung Sash: 9/1

Chimney Multiple Random (3): Brick

Alterations Right Side Addition

Habersham County Historic Resource

Field ID: HM-22
GNAHRGIS ID: 246605
County: Habersham
Preliminary NR Assessment: May Meet
Status - Listed: Not Listed

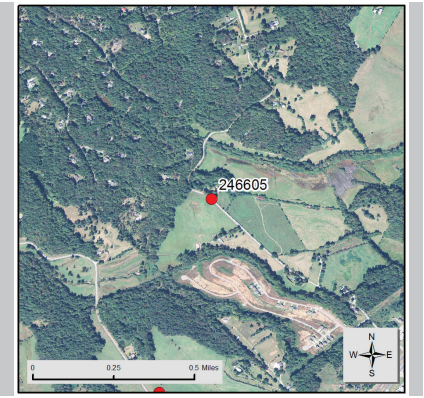

1094 Charlie Davis Rd

Coordinates: 34.49411, -83.59093

Resource Type Building

Resource Use Vacant

Date of Construction 1900-1909

Building Type Saddlebag

Structural System Balloon Frame

Style No Academic Style

Roof

Exterior Cladding Wood: Weatherboard

Foundation Pier :Stone

Porch Verandah

Windows Double Hung Sash: 4/4

Chimney Center: Brick

Alterations Currently Under Renovation
Large historic ell addition

Habersham County Historic Resource

Field ID: HM-23
GNAHRGIS ID: 246606
County: Habersham
Preliminary NR Assessment: May meet
Status - Listed: Not Listed

4415 Mud Creek Rd

Coordinates: 34.50836, -83.59278

Resource Type Building

Resource Use Residential: Single Family Dwelling

Date of Construction 1900-1909

Building Type Georgian Cottage

Structural System Balloon Frame

Style No Academic Style

Roof Gable:Hip

Exterior Cladding Synthetics: Vinyl/ Aluminum Siding

Foundation Pier with Infill:Stone

Porch Verandah

Windows Double Hung Sash: 6/6

Chimney Center: Brick

Alterations Exterior material replacement

Habersham County Historic Resource

Field ID: HM-24
GNAHRGIS ID: 246607
County: Habersham
Preliminary NR Assessment: May Meet
Status - Listed: Not Listed

Mud Creek School
corner of Mud Creek Rd and Duncan Bridge Rd

Coordinates: 34.50926, -83.59134

Resource Type	Building
Resource Use	Recreational: other
Date of Construction	1920-1929
Building Type	School House: Front gable
Structural System	Balloon Frame
Style	No Academic Style
Roof	Gable:Side
Exterior Cladding	Board-and-batten: novelty siding
Foundation	Pier :Brick
Porch	Stoop (2)
Windows	Unknown
Chimney	Off-center Within Roof Surface: Brick
Alterations	Currently Use: Wresting Arena

Habersham County Historic Resource

Field ID: HM-25
GNAHRGIS ID: 246608
County: Habersham
Preliminary NR Assessment: May meet
Status - Listed: Not Listed

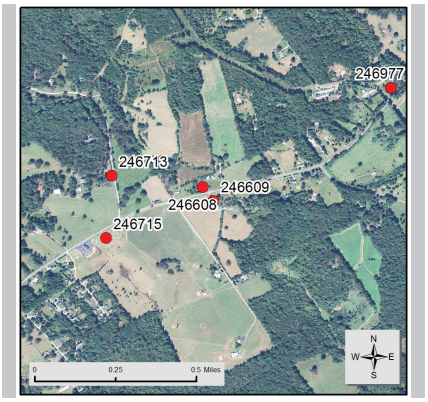

5405 Pea Ridge Rd

Coordinates: 34.53872, -83.58866

Resource Type Building

Resource Use Residential: Single Family Dwelling

Date of Construction 1930-1939

Building Type Bungalow: front gable

Structural System Balloon Frame

Style Craftsman

Roof Gable:Front

Exterior Cladding Synthetics: Vinyl/ Aluminum Siding

Foundation Unknown

Porch Verandah

Windows Factory Sash: 6/6

Chimney No Chimney Observed

Alterations Shed Addition on Right
Replaced Windows
Current Use: Vacant

Habersham County Historic Resource

Field ID: HM-26
GNAHRGIS ID: 246609
County: Habersham
Preliminary NR Assessment: Does not meet
Status - Listed: Not Listed

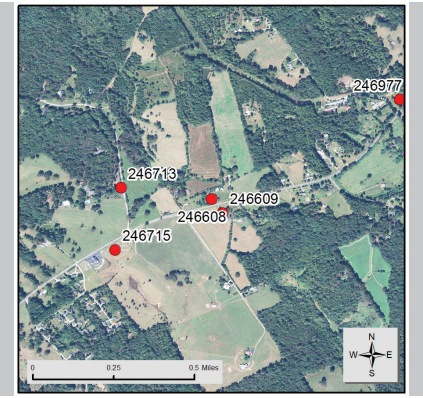

5393 Pea Ridge Rd

Coordinates: 32.65037, -82.50656

Resource Type	Building
Resource Use	Vacant
Date of Construction	1930-1939
Building Type	Bungalow: cross gable
Structural System	Balloon Frame
Style	Craftsman
Roof	Gable:Cross
Exterior Cladding	Synthetics: Tar-paper/ Asphalt Sheet
Foundation	Unknown
Porch	Verandah
Windows	Double Hung Sash: 3/1
Chimney	Center: Brick
Alterations	Gabled Ell Addition on Right Side Metal Awning Additions Current Use: Vacant

Habersham County Historic Resource

Field ID: HM-27
GNAHRGIS ID: 246713
County: Habersham
Preliminary NR Assessment: Appears to Meet
Status - Listed: Not Listed

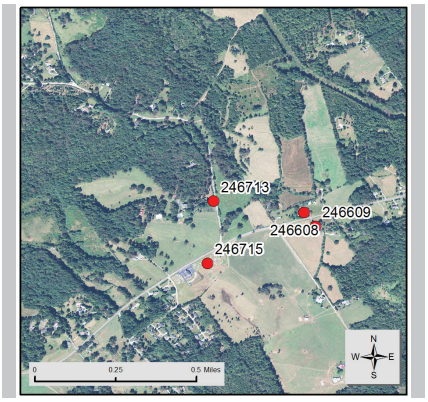

220 Paradise Park Rd

Coordinates: 34.53949, -83.59286



Resource Type Building

Resource Use Residential: Single Family Dwelling

Date of Construction 1900-1909

Building Type Georgian House

Structural System Balloon Frame

Style Neoclassical Revival

Roof Gable:Side

Exterior Cladding Wood: Weatherboard

Foundation Unknown

Porch Portico, Balcony

Windows Double Hung Sash: 16/16

Chimney Multiple Random (2): Brick

Alterations

Habersham County Historic Resource

Field ID: HM-28
GNAHRGIS ID: 246715
County: Habersham
Preliminary NR Assessment: Not Eligible
Status - Listed: Not Listed

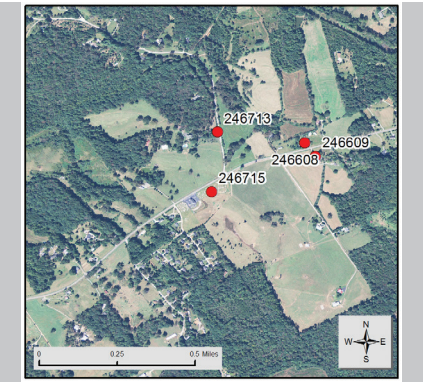

New Hope Baptist Church
5040 Pea Ridge Rd

Coordinates: 34.053651, -83.59641

Resource Type Site

Resource Use Funerary: Cemetery

Date of Construction 1888

Common Names Simons

≈ Number of Burials 400

Oldest Burial 1888

Burial Description CSA, WWII

Cemetery Description
Active Use
Granite Curbing
Mix of Headstones and Ledger Stones

Habersham County Historic Resource

Field ID: HM-29
GNAHRGIS ID: 246716
County: Habersham
Preliminary NR Assessment: May be Eligible
Status - Listed: Not Listed

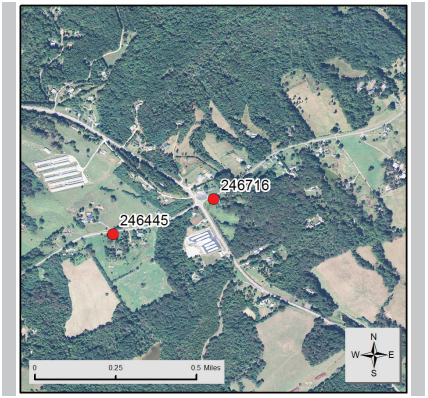

4160 Pea Ridge Rd

Coordinates: 34.52885, -83.60812

Resource Type Building

Resource Use Residential: Single Family Dwelling

Date of Construction 1900-1909

Building Type Queen Anne Cottage

Structural System Balloon Frame

Style No Academic Style

Roof

Exterior Cladding Wood: Weatherboard

Foundation Unknown

Porch Verandah

Windows Fixed

Chimney Multiple Random (2): Brick

Alterations Craftsman Details Added
Windows Added to Front Facade

Habersham County Historic Resource

Field ID: HM-30
GNAHRGIS ID: 246778
County: Habersham
Preliminary NR Assessment: May be Eligible
Status - Listed: Not Listed

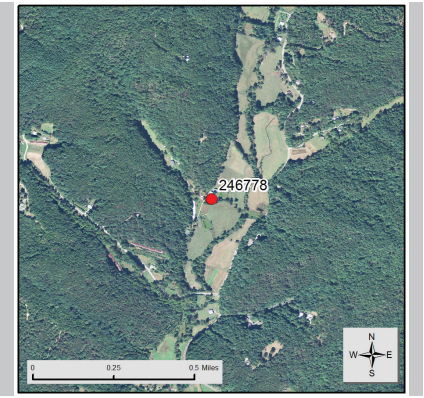

terminus of Sand Dollar Rd

Coordinates: 34.77970, -83.60483

Resource Type Building

Resource Use Residential: Single Family Dwelling

Date of Construction 1910-1919

Building Type Double Pen

Structural System Balloon Frame

Style No Academic Style

Roof Gable:Side

Exterior Cladding Wood: Clapboard

Foundation Pier:Brick

Porch Verandah

Windows Double Hung Sash: 6/6

Chimney Gable-end Exterior: Brick

Alterations

Habersham County Historic Resource

Field ID: HM-31
GNAHRGIS ID: 246779
County: Habersham
Preliminary NR Assessment: Not Eligible
Status - Listed: Not Listed

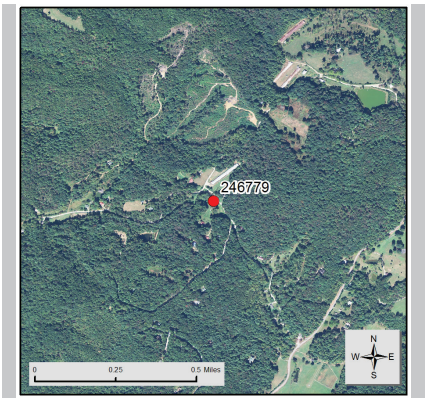

Henry Pittman Rd intersection with Kelly Mtn. Rd

Coordinates: 34.78569, -83.58699

Resource Type Building

Resource Use Vacant

Date of Construction 1900-1909

Building Type Double Pen

Structural System Balloon Frame

Style No Academic Style

Roof Gable:Side

Exterior Cladding Wood: Weatherboard

Foundation Pier with Infill:Brick

Porch Verandah

Windows Double Hung Sash: 6/6

Chimney Gable-end Exterior: Fieldstone

Alterations Rear Gable Addition

Habersham County Historic Resource

Field ID: HM-32
GNAHRGIS ID: 246780
County: Habersham
Preliminary NR Assessment: May be Eligible
Status - Listed: Not Listed

13664 Hwy 197

Coordinates: 34.76618, -83.59251

Resource Type Building

Resource Use Commercial: Retail Store/ Shop

Date of Construction 1900-1909

Building Type I-house: Double Pen

Structural System Balloon Frame

Style No Academic Style

Roof Gable:Side

Exterior Cladding Wood: Clapboard

Foundation Pier with Infill:Stone

Porch Verandah

Windows Double Hung Sash:4/4, 6/6

Chimney Gable-end, exterior: Fieldstone

Alterations 2-Story Gable Addition on Back
Porch Addition on Right Front Gabled Extension

Habersham County Historic Resource

Field ID: HM-33
GNAHRGIS ID: 246781
County: Habersham
Preliminary NR Assessment: May be Eligible
Status - Listed: Not Listed

Providence School
North of intersection of Hwy 197 and Hwy 255
Coordinates: 32.65037, -82.50656

Resource Type Building

Resource Use Educational: School

Date of Construction 1910-1919

Building Type Schoolhouse

Structural System Platform Frame

Style No Academic Style

Roof Gable:Front

Exterior Cladding Wood: Novelty Siding

Foundation Pier: Stone

Porch Stoop (2)

Windows Double Hung Sash: 9/9

Chimney No Chimney Observed

Alterations Ghost of Door on left

Habersham County Historic Resource

Field ID: HM-34
GNAHRGIS ID: 246782
County: Habersham
Preliminary NR Assessment: May Meet
Status - Listed: Not Listed

intersection of Hwy 197 and Hwy 225

Coordinates: 34.74771, -83.61213

Resource Type	Building
Resource Use	Residential: Single Family Dwelling
Date of Construction	1890-1899
Building Type	I house: Double Pen
Structural System	Platform Frame
Style	No Academic Style
Roof	Gable:Side
Exterior Cladding	Synthetics: vinyl
Foundation	Unkown
Porch	Verandah
Windows	Factory Sash: 2/2, 1/1
Chimney	Gable End, Exterior: Brick
Alterations	Windows Replaced

Habersham County Historic Resource

Field ID: HM-35
GNAHRGIS ID: 246783
County: Habersham
Preliminary NR Assessment: May Meet
Status - Listed: Not Listed

Old Batesville General Store

Coordinates: 34.74784, 83.61179

Resource Type	Building
Resource Use	Commercial: General Store, Restaurant
Date of Construction	1920-1929
Building Type	Bungalow: front gable
Structural System	Platform Frame
Style	No Academic Style
Roof	Gable:Front
Exterior Cladding	Board-and-batten: Novelty Siding
Foundation	Pier:Stone
Porch	Portico
Windows	Factory Sash: 1/1
Chimney	No Chimney Observed
Alterations	Shed, Porch, and Gable Additions Replaced Windows Mural

Habersham County Historic Resource

Field ID: HM-36
GNAHRGIS ID: 246784
County: Habersham
Preliminary NR Assessment: May be Eligible
Status - Listed: Not Listed

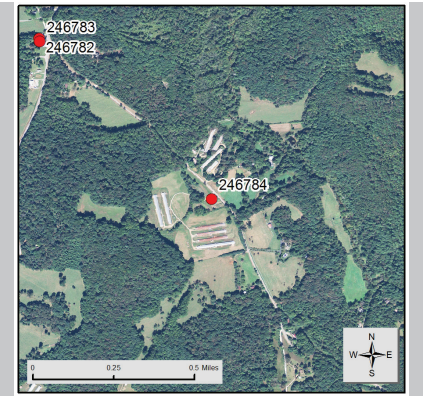

Hwy 197 1/2 mile south of Hwy 255

Coordinates: 34.74109, 83.60426

Resource Type Building

Resource Use Residential: Single Family Dwelling

Date of Construction 1930-1939

Building Type Bungalow: side gable

Structural System Balloon Frame

Style Craftsman

Roof Gable:Clipped

Exterior Cladding Board-and-batten: novelty siding

Foundation unknown

Porch Verandah

Windows Double Hung Sash: 2/2, 6/6

Chimney Lateral Exterior: Brick

Alterations Replacement Windows
Shed Addition
Porch Extension

Habersham County Historic Resource

Field ID: HM-37
GNAHRGIS ID: 246785
County: Habersham
Preliminary NR Assessment: May Meet
Status - Listed: Not Listed

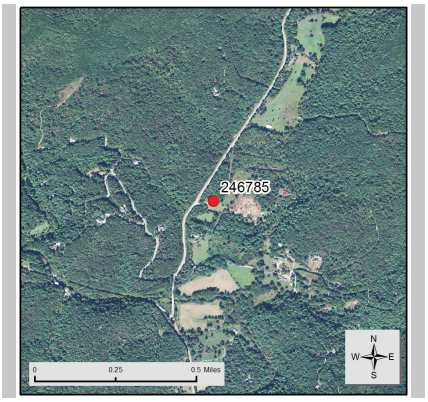

Watts Mill Rd 1/4 mile North of Hwy 197

Coordinates: 34.73154, -83.58330

Resource Type Building

Resource Use Residential: Single Family Dwelling

Date of Construction 1930-1939

Building Type Gabled Ell House

Structural System Platform Frame

Style Craftsman

Roof Gable:Cross

Exterior Cladding Wood: Clapboard

Foundation Unknown

Porch Obscured

Windows Double Hung Sash:4/4, 6/6

Chimney Gable-end Exterior: Fieldstone

Alterations Carport Addition

Habersham County Historic Resource

Field ID: HM-38
GNAHRGIS ID: 246786
County: Habersham
Preliminary NR Assessment: Not Eligible
Status - Listed: Not Listed

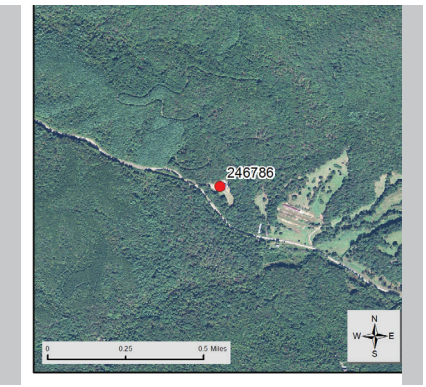

Oakey Mountain Church & Cemetery
Oakey Mountain Rd 3/4 mile East of Watts Mill Rd

Coordinates: 34.73961, -83.56121

Resource Type Site

Resource Use Funerary: Cemetery

Date of Construction 1860

Common Names Laprade, Free

≈ Number of Burials 125

Oldest Burial 1872

Burial Description WWII

Cemetery Description
Active Use
Graves Face East
Little Landscaping
Some Granite Curbing
CMU Curbing
Some uninscribed

Habersham County Historic Resource

Field ID: HM-39
GNAHRGIS ID: 246787
County: Habersham
Preliminary NR Assessment: May Meet
Status - Listed: Not Listed

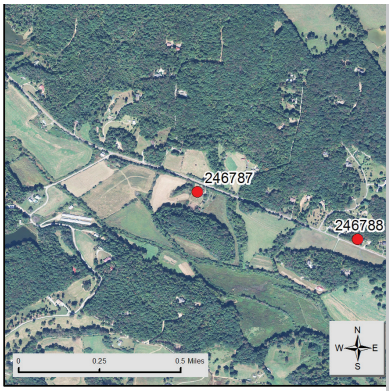

2900 Alec Mountain Rd

Coordinates: 34.64789, -83.57087

Resource Type Building

Resource Use Residential: Single Family Dwelling

Date of Construction 1910-1919

Building Type Central Hallway

Structural System Balloon Frame

Style No Academic Style

Roof Gable:Cross

Exterior Cladding Wood: Weatherboard

Foundation Unknown

Porch Verandah

Windows Factory Sash:1/1

Chimney Off-center Ridge-line: Brick

Alterations Replaced Windows
Replaced Masonite Siding

Habersham County Historic Resource

Field ID: HM-40
GNAHRGIS ID: 246788
County: Habersham
Preliminary NR Assessment: May Meet
Status - Listed: Not Listed

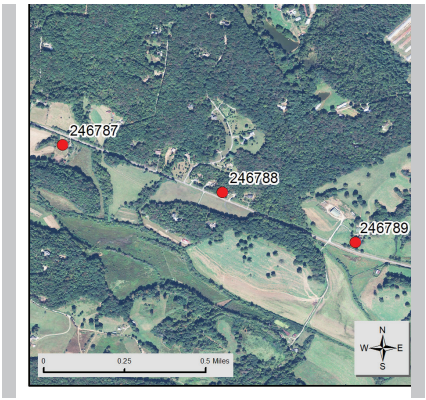

2291 Alec Mountain Rd

Coordinates: 34.64521, -83.56404

Resource Type Building

Resource Use Residential: Single Family Dwelling

Date of Construction 1900-1910

Building Type Central Hallway

Structural System Balloon Frame

Style No Academic Style

Roof

Exterior Cladding Wood: Weatherboard

Foundation Continuous:Stone

Porch Verandah

Windows Double Hung Sash: 2/2

Chimney Off-center Ridgeline: Fieldstone

Alterations Shed Addition on Left
Hipped Addition on Left

Habersham County Historic Resource

Field ID: HM-41
GNAHRGIS ID: 246789
County: Habersham
Preliminary NR Assessment: May Meet
Status - Listed: Not Listed

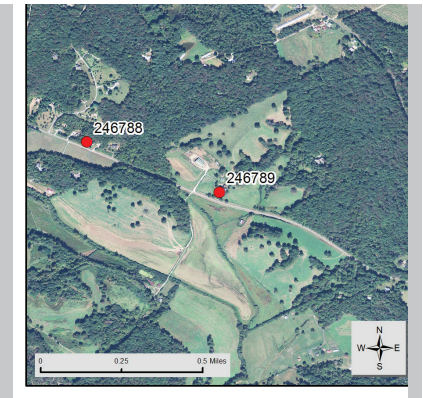

Alec Mtn Rd, across intersection of O'calghan Manor

Coordinates: 34.64274, -83.55721

Resource Type	Building
Resource Use	Vacant
Date of Construction	1890-1899
Building Type	Georgian House
Structural System	Balloon Frame
Style	No Academic Style
Roof	Hip
Exterior Cladding	Wood: Weatherboard
Foundation	Unknown
Porch	Portico, Balcony
Windows	Double Hung Sash: 6/6, 9/9
Chimney	No Chimney Observed
Alterations	Gabled Ell Addition on Rear

Habersham County Historic Resource

Field ID: HM-42
GNAHRGIS ID: 246790
County: Habersham
Preliminary NR Assessment: Does not Meet
Status - Listed: Not Listed

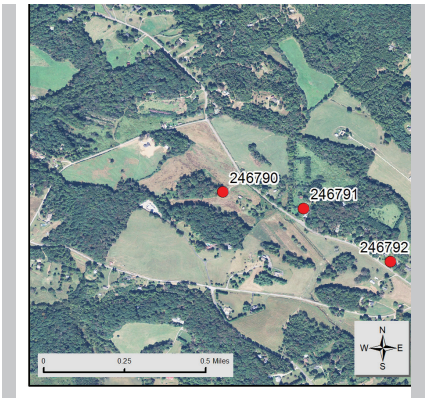

866 Alec Mountain Rd

Coordinates: 34.63165, -83.54276

Resource Type Building

Resource Use Vacant

Date of Construction 1900-1909

Building Type Georgian Cottage

Structural System Balloon Frame

Style No Academic Style

Roof Hip

Exterior Cladding Wood: Weatherboard

Foundation Unknown

Porch Verandah, Wrap-around

Windows Double Hung Sash: 6/6

Chimney Off-center Within Roof Surface: Brick

Alterations Reoriented Facade

Habersham County Historic Resource

Field ID: HM-43
GNAHRGIS ID: 246791
County: Habersham
Preliminary NR Assessment: May Meet
Status - Listed: Not Listed

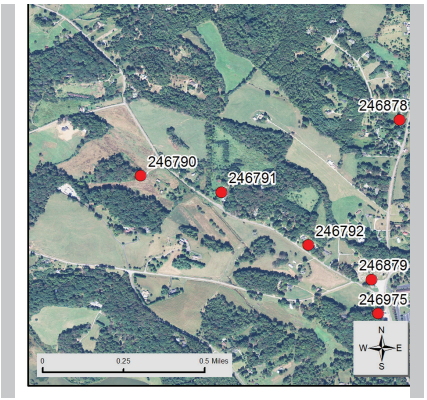

627 Alec Mountain Rd

Coordinates: 34.62980, -83.54004

Resource Type Building

Resource Use Residential: Single Family Dwelling

Date of Construction 1930-1939

Building Type Bungalow: cross gable

Structural System Balloon Frame

Style Craftsman

Roof Gable:Front

Exterior Cladding Synthetics: Asphalt, Masonite Siding

Foundation Unknown

Porch Wrap-around

Windows Factory Sash: 3/1

Chimney Lateral Exterior (2): Brick

Alterations Gabled Addition at Rear
Carport Addition

Habersham County Historic Resource

Field ID: HM-44
GNAHRGIS ID: 246792
County: Habersham
Preliminary NR Assessment: May Meet
Status - Listed: Not Listed

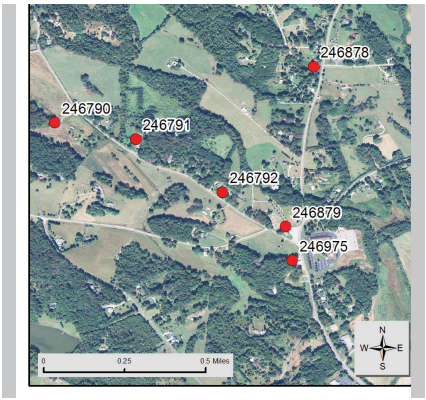

323 Alec Mountain Rd

Coordinates: 34.628123, -83.535848

Resource Type Building

Resource Use Residential: Single Family Dwelling

Date of Construction 1920-1929

Building Type Bungalow: front gable

Structural System Balloon Frame

Style Craftsman

Roof Gable:Front

Exterior Cladding Brick, Masonite Siding

Foundation Continuous:Brick

Porch Verandah

Windows Factory Sash: 6/6

Chimney Off-center Within Roof Surface: Brick

Alterations Replacement Windows

Habersham County Historic Resource

Field ID: HM-45
GNAHRGIS ID: 246793
County: Habersham
Preliminary NR Assessment: Does not meet
Status - Listed: Not Listed

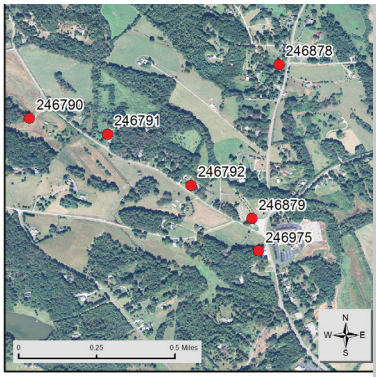

Old Nacoochie Missionary Baptist
Hub Tatum Rd, just North of Lynch Mtn Rd

Coordinates: 34.70069, -83.63789

Resource Type Site

Resource Use Funerary

Date of Construction 1858

Common Names

≈ Number of Burials 150

Oldest Burial 1858

Burial Description CSA

Cemetery Description
Active Use
Granite Curbing
Field-rock Mausoleum(s)

Habersham County Historic Resource

Field ID: HM-46
GNAHRGIS ID: 246794
County: Habersham
Preliminary NR Assessment: May Meet
Status - Listed: Not Listed

Lindsay Circle, intersection with Unicoi Turnpike

Coordinates: 34.65986, -83.64072

Resource Type	Building
Resource Use	Religious: Church School
Date of Construction	1890-1899
Building Type	Central hallway
Structural System	Balloon Frame
Style	No Academic Style
Roof	Gable:Front
Exterior Cladding	Wood: Weatherboard
Foundation	Pier: Stone
Porch	Verandah
Windows	Unknown
Chimney	Off-center Within Roof Surface: Fieldstone
Alterations	Replacement Door/Window on Right Current Use: Vacant

Habersham County Historic Resource

Field ID: HM-47
GNAHRGIS ID: 246795
County: Habersham
Preliminary NR Assessment: Does not meet
Status - Listed: Not Listed

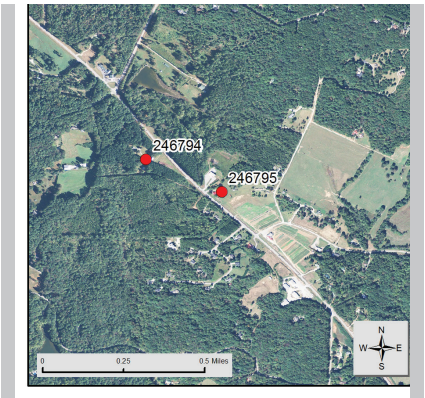

6345 Unicoi Turnpike

Coordinates: 34.65906, 83.63942

Resource Type Building

Resource Use Commercial: Retail Store/ Shop

Date of Construction 1900-1909

Building Type Saddlebag

Structural System Balloon Frame

Style No Academic Style

Roof Gable:Side

Exterior Cladding Wood: Weatherboard, Novelty Siding

Foundation Continuous: Stone

Porch Verandah

Windows Factory Sash: 6/6

Chimney Center: Brick

Alterations Gabled Ell Addition at Rear
Porch Pier Addition
Replaced Windows

Habersham County Historic Resource

Field ID: HM-48
GNAHRGIS ID: 246796
County: Habersham
Preliminary NR Assessment: May Meet
Status - Listed: Not Listed

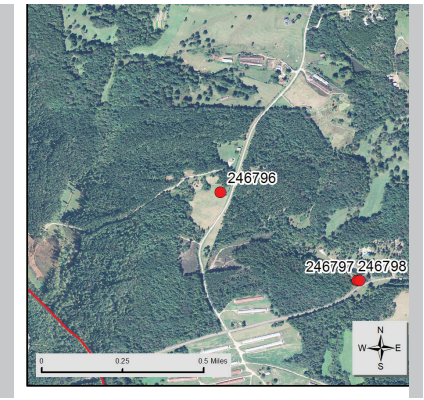

Preacher Campbell Rd 1/2 Mile South of Hwy 2551

Coordinates: 34.63737, 83.63574

Resource Type Building

Resource Use Residential: Single Family Dwelling

Date of Construction 1900-1909

Building Type Gabled Ell Cottage

Structural System Balloon Frame

Style No Academic Style

Roof Gable:Side

Exterior Cladding Wood: Weatherboard

Foundation Pier: Stone

Porch Verandah

Windows Double Hung Sash: 6/6

Chimney Off-center Within Roof Surface: Brick

Alterations Current Use: Vacant

Habersham County Historic Resource

Field ID: HM-49
GNAHRGIS ID: 246797
County: Habersham
Preliminary NR Assessment: May Meet
Status - Listed: Not Listed

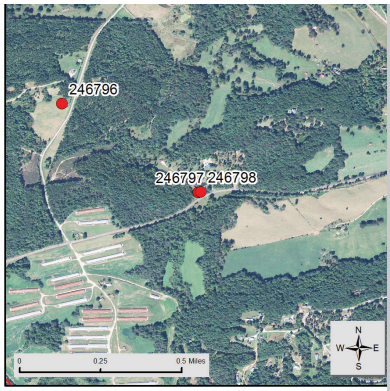

Blue Creek Rd, 1/3 mi East of Preacher Campbell Rd

Coordinates: 34.63159, -83.62959

Resource Type Building

Resource Use Residential: Single Family Dwelling

Date of Construction 1930-1939

Building Type Bungalow: Cross Gable

Structural System Balloon Frame

Style Craftsman

Roof Gable:Cross

Exterior Cladding Wood: Weatherboard

Foundation Unknown

Porch Verandah

Windows Double Hung Sash: 3/1

Chimney Center: Brick

Alterations Rear Addition
Multiple Detail Additions

Habersham County Historic Resource

Field ID: HM-50
GNAHRGIS ID: 246798
County: Habersham
Preliminary NR Assessment: May Meet
Status - Listed: Not Listed

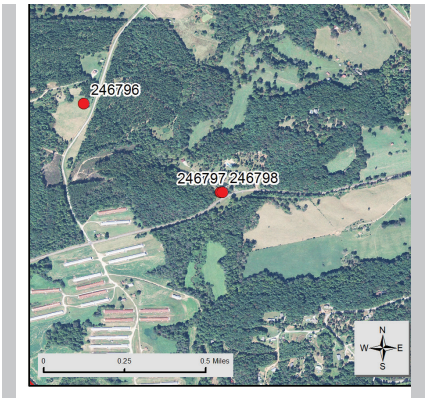

Blue Creek Rd, 1/3 mi East of Preacher Campbell Rd

Coordinates: 34.63159, -83.62959

Resource Type	Building
Resource Use	Vacant
Date of Construction	1930-1939
Building Type	Bungalow: front gable
Structural System	Balloon Frame
Style	Craftsman
Roof	Gable:Front
Exterior Cladding	Wood: Weatherboard
Foundation	Continuous: Stone
Porch	Verandah
Windows	Unknown
Chimney	Center: Brick
Alterations	Structural Additions on Both Sides Current Use: unknown

Habersham County Historic Resource

Field ID: HM-51
GNAHRGIS ID: 246846
County: Habersham
Preliminary NR Assessment: May Meet
Status - Listed: Not Listed

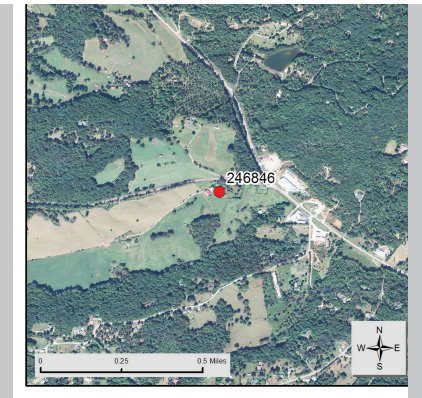

215 Blue Creek Rd

Coordinates: 34.63288, -83.62007

Resource Type Building

Resource Use Residential: Single Family Dwelling

Date of Construction 1900-1909

Building Type Saddlebag: Central Door

Structural System Balloon Frame

Style No Academic Style

Roof Hip

Exterior Cladding Wood: Weatherboard

Foundation Pier: Stone

Porch Verandah

Windows Double Hung Sash: 4/4

Chimney Center: Fieldstone

Alterations Shed Addition Rear

Habersham County Historic Resource

Field ID: HM-52
GNAHRGIS ID: 246847
County: Habersham
Preliminary NR Assessment: Does not meet
Status - Listed: Not Listed

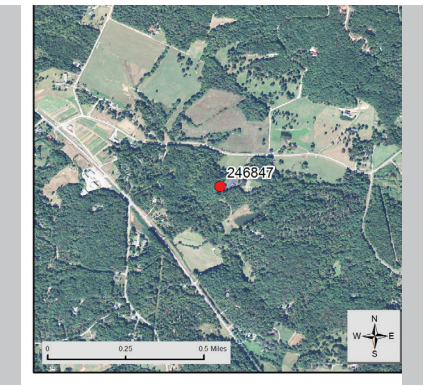

Amy's Creek Baptist Church
644 Amy's Creek Rd

Coordinates: 34.65474, -83.62851



Resource Type Cemetery

Resource Use Site

Date of Construction 1858

Common Names Sosebee, Allen, Simmons

≈ Number of Burials 200

Oldest Burial 1858

Burial Description CSA, WWI, WWII

Cemetery Description
Active Use
Granite/ CMU Curbing
Headstone/ Ledger Stone
Informal Rock Markers
Overgrown with Veg.

Habersham County Historic Resource

Field ID: HM-53
GNAHRGIS ID: 246848
County: Habersham
Preliminary NR Assessment: May Meet
Status - Listed: Not Listed

372 Alec Mountain Rd

Coordinates: 34.65468, 83.58463



Resource Type	Building
Resource Use	Residential: Single Family Dwelling
Date of Construction	1900-1909
Building Type	Gabled Ell Cottage
Structural System	Balloon Frame
Style	No Academic Style
Roof	
Exterior Cladding	Masonite Siding
Foundation	Unknown
Porch	Verandah
Windows	Double Hung Sash: 2/2 Factory Sash: 1/1
Chimney	Center: Brick
Alterations	Porch Addition Replacement Windows

Habersham County Historic Resource

Field ID: HM-54
GNAHRGIS ID: 246849
County: Habersham
Preliminary NR Assessment: May Meet
Status - Listed: Listed

Tallulah Falls School
Tallulah Falls School Rd

Coordinates: 34.73132, -83.39322

Resource Type Building (15)

Resource Use Educational: School

Date of Construction 1909

Building Type Schoolhouse

Structural System Balloon Frame

Style Craftsman

Roof Gable:Multi

Exterior Cladding Wood: Clapboard
Stone: Filedstone

Foundation Continuous: Stone

Porch Portico

Windows Double Hung Sash: 6/6, 9/9

Chimney Multi: Fieldstone

Alterations Recent Construction
Contemporary Library

Habersham County Historic Resource

Field ID: HM-55
GNAHRGIS ID: 246851
County: Habersham
Preliminary NR Assessment: Appears to meet
Status - Listed: Not Listed

Lake Tugalo Power Plant
end of Tugalo Village Rd

Coordinates: 34.71225, 83.35182

Resource Type Building

Resource Use Industrial: Energy Facility

Date of Construction 1918

Building Type

Structural System Brick Bearing

Style

Roof Hip

Exterior Cladding Brick

Foundation Continuous: Stone

Porch NA

Windows Multi

Chimney No Chimney Observed

Alterations

Habersham County Historic Resource

Field ID: HM-56
GNAHRGIS ID: 246852
County: Habersham
Preliminary NR Assessment: Does not meet
Status - Listed: Not Listed

Shirley Grove Church Cemetery

Coordinates: 34.71618, 83.41557

Resource Type Site

Resource Use Funerary: Cemetery

Date of Construction 1941

Common Names

≈ Number of Burials 100

Oldest Burial 1941

Burial Description WWI

Cemetery Description Active Use
Mostly Family Markers
Granite Curbing

Habersham County Historic Resource

Field ID: HM-57
GNAHRGIS ID: 246853
County: Habersham
Preliminary NR Assessment: May Meet
Status - Listed: Not Listed

Glenn Ella Springs B&B
1789 Bear Gap Rd

Coordinates: 34.72082, 83.44930

Resource Type Building

Resource Use Commercial: B&B

Date of Construction 1900-1909

Building Type Georgian Cottage

Structural System Balloon Frame

Style No Academic Style

Roof Gable:Side

Exterior Cladding Wood: Clapboard

Foundation Unknown

Porch Verandah

Windows Double Hung Sash: 6/6

Chimney Gable End, Off-Center Ridge: Fieldstone

Alterations Right Side Addition
Outbuilding Demolished/ Renovated

Habersham County Historic Resource

Field ID: HM-58
GNAHRGIS ID: 246854
County: Habersham
Preliminary NR Assessment: Does not meet
Status - Listed: Not Listed

Mt. Zion Church Cemetery
Mt Zion Church Rd

Coordinates: 34.69147, -83.42514

Resource Type Site

Resource Use Funerary: Cemetery

Date of Construction 1888

Common Names Fry/ Frye

≈ Number of Burials 325

Oldest Burial 1888

Burial Description CSA(15) , Woodsman of the World, Masons

Cemetery Description Active Use
Obilisk-like Markers
Granite Curbing

Habersham County Historic Resource

Field ID: HM-59
GNAHRGIS ID: 246855
County: Habersham
Preliminary NR Assessment: May Meet
Status - Listed: Not Listed

3408 Old Hwy 441

Coordinates: 34.68882, -83.42664

Resource Type Building

Resource Use Residential: Single Family Dwelling

Date of Construction 1910-1919

Building Type Gabled Ell Cottage

Structural System Platform Frame

Style No Academic Style

Roof Gable:Cross

Exterior Cladding Wood: Clapboard, Vertical Board

Foundation Continuous: Stone

Porch Verandah

Windows Double Hung Sash: 6/6

Chimney No Chimney Observed

Alterations Replaced Door
Current Use: Work in Progress

Habersham County Historic Resource

Field ID: HM-60
GNAHRGIS ID: 246856
County: Habersham
Preliminary NR Assessment: May Meet
Status - Listed: Not Listed

3398 Old Highway 441

Coordinates: 34.68882, 83.42664

Resource Type Building

Resource Use Residential: Single Family Dwelling

Date of Construction 1900-1909

Building Type Central Hallway

Structural System Balloon Frame

Style No Academic Style

Roof Gable:Side

Exterior Cladding Wood: Weatherboard

Foundation Continuous: Stone (stuccoed)

Porch Verandah

Windows Double Hung Sash: 6/6

Chimney Gable-end Exterior: Fieldstone

Alterations Gabled Ell Addition on Rear
Carport Addition
Entry Porch Addition

Habersham County Historic Resource

Field ID: HM-61
GNAHRGIS ID: 246857
County: Habersham
Preliminary NR Assessment: May Meet
Status - Listed: Not Listed

852 Tom Born Rd

Coordinates: 34.66835, -83.42439

Resource Type Building

Resource Use Residential: Single Family Dwelling

Date of Construction 1910-1919

Building Type Gabled Ell Cottage

Structural System Balloon Frame

Style No Academic Style

Roof Gable:Cross

Exterior Cladding Wood: Weatherboard

Foundation Continuous: Concrete

Porch Verandah

Windows Double Hung Sash: 6/6

Chimney Off-center Ridgeline: Brick

Alterations Gabled Additions
Screened in Porch
Modern Entry

Habersham County Historic Resource

Field ID: HM-62
GNAHRGIS ID: 246858
County: Habersham
Preliminary NR Assessment: May Meet
Status - Listed: Not Listed

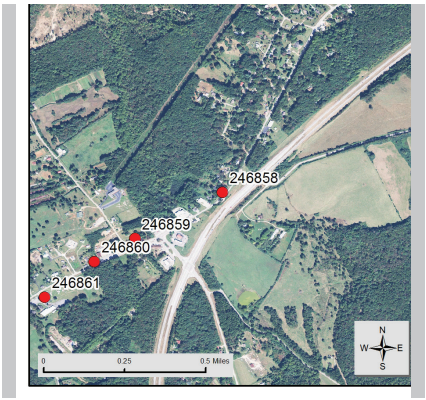

331 Old Highway 441

Coordinates: 34.649811, -83.447929

Resource Type Building

Resource Use Residential: Single Family Dwelling

Date of Construction 1910-1919

Building Type Georgian Cottage

Structural System Balloon Frame

Style No Academic Style

Roof

Exterior Cladding Synthetics: vinyl

Foundation Continuous: Stone

Porch Verandah

Windows Obscured

Chimney Unknown

Alterations

Habersham County Historic Resource

Field ID: HM-63
GNAHRGIS ID: 246859
County: Habersham
Preliminary NR Assessment: May Meet
Status - Listed: Not Listed

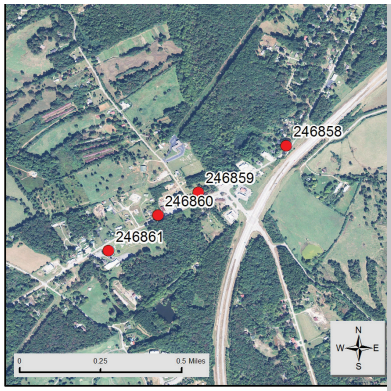

4325 Hollywood Hwy

Coordinates: 34.64737, -83.45144

Resource Type Building

Resource Use Residential: Single Family Dwelling

Date of Construction 1930-1939

Building Type Bungalow: front gable

Structural System Balloon Frame

Style Craftsman

Roof Gable: Clipped

Exterior Cladding Aluminum Siding

Foundation Obscured

Porch Verandah

Windows Double Hung Sash: 3/1

Chimney Multiple Random: Brick

Alterations

Habersham County Historic Resource

Field ID: HM-64
GNAHRGIS ID: 246860
County: Habersham
Preliminary NR Assessment: May Meet
Status - Listed: Not Listed

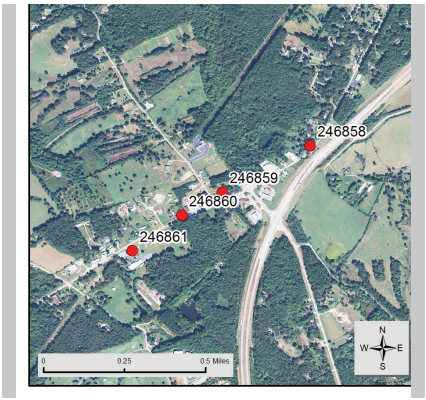

Hollywood Hwy, 1/4 mile west of 17

Coordinates: 34.64643, -83.45393

Resource Type Building

Resource Use Commercial: Retail store/ shop

Date of Construction 1920-1929

Building Type Commercial Stand Alone

Structural System Brick bearing

Style No Academic Style

Roof Flat

Exterior Cladding Brick: Common/American

Foundation Continuous: Concrete

Porch No Porch

Windows

Chimney No Chimney Observed

Alterations CMU Addition Rear
Recent Metal Awning
Current Use: Work in Progress

Habersham County Historic Resource

Field ID: HM-65
GNAHRGIS ID: 246861
County: Habersham
Preliminary NR Assessment: Does not meet
Status - Listed: Not Listed

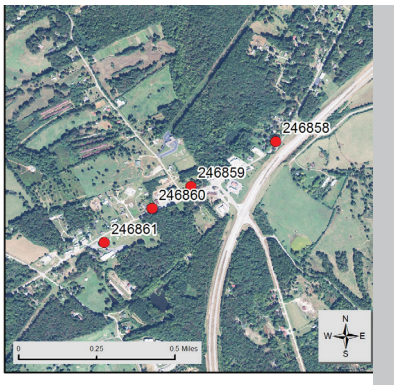

Ebenezer Church and Cemetery
4000 Hollywood hwy

Coordinates: 34.64489, -83.45624



Resource Type Site

Resource Use Funerary: Cemetery

Date of Construction 1891

Common Names

≈ Number of Burials 300

Oldest Burial 1891

Burial Description CSA

Cemetery Description
Active Use
Well Maintained
Obelisk markers
Mausoleum Type
Headstones and Ledger
Granite/Concrete Curbing

Habersham County Historic Resource

Field ID: HM-66
GNAHRGIS ID: 246862
County: Habersham
Preliminary NR Assessment: Does not meet
Status - Listed: Not Listed

Mt. Pleasant Church and Cemetery
Hollywood Hwy

Coordinates: 34.63795, -83.47688

Resource Type Site

Resource Use Funerary: Cemetery

Date of Construction 1903

Common Names N/A

≈ Number of Burials 25

Oldest Burial 1903

Burial Description

Cemetery Description
Active Use
Informal Rock Markers
Unkept, Scattered
Granite Curbing

Habersham County Historic Resource

Field ID: HM-67
GNAHRGIS ID: 246864
County: Habersham
Preliminary NR Assessment: May Meet
Status - Listed: Not Listed

Boyd Wood Rd., 1/4 mi west of Buckhorn Rd.

Coordinates: 34.65251, -83.47063



Resource Type Building

Resource Use Residential: Single Family Dwelling

Date of Construction 1832 Known

Building Type Georgian House

Structural System Mortise-and-Tenon

Style Greek Revival

Roof Obscured

Exterior Cladding Wood: Weatherboard

Foundation Unknown

Porch Portico

Windows Double Hung Sash: 9/9

Chimney Unknown

Alterations

Habersham County Historic Resource

Field ID: HM-68
GNAHRGIS ID: 246865
County: Habersham
Preliminary NR Assessment: May Meet
Status - Listed: Not Listed

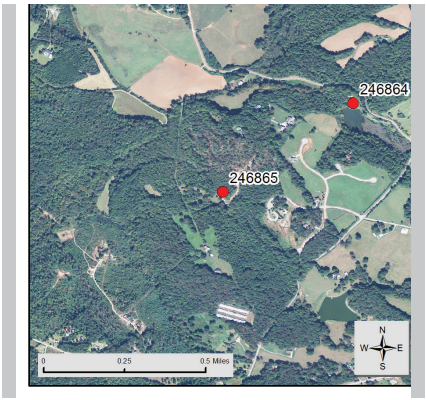

538 Cathey Rd

Coordinates: 34.64815, -83.47882

Resource Type Building

Resource Use Vacant

Date of Construction 1910-1919

Building Type Pyramid Cottage

Structural System Balloon Frame

Style No Academic Style

Roof Pyramidal

Exterior Cladding Wood: Weatherboard

Foundation Pier: Stone

Porch Verandah

Windows Double Hung Sash: 6/6

Chimney Off-center Within Roof Surface: Cobblestone

Alterations Under Renovation

Habersham County Historic Resource

Field ID: HM-69
GNAHRGIS ID: 246866
County: Habersham
Preliminary NR Assessment: May Meet
Status - Listed: Not Listed

Eglade Creek Rd., 1 mile East of Hollywood Hwy

Coordinates: 34.62671, -83.46381

Resource Type Building

Resource Use Residential: Single Family Dwelling

Date of Construction 1900-1909

Building Type Gabled Ell Cottage

Structural System Balloon Frame

Style No Academic Style

Roof Gable:Cross

Exterior Cladding Wood: Weatherboard

Foundation Pier: Stone

Porch Verandah

Windows

Chimney Off-center Ridgeline: Brick

Alterations Replaced Porch Posts
Modern Windows

Habersham County Historic Resource

Field ID: HM-70
GNAHRGIS ID: 246870
County: Habersham
Preliminary NR Assessment: Does not meet
Status - Listed: Not Listed

Ben Jones Rd., 1.5 miles East of Hwy 197

Coordinates: 34.68077, -83.51357

Resource Type Site

Resource Use Funerary: Cemetery

Date of Construction 1899

Common Names Smith, Ramsey

≈ Number of Burials 75

Oldest Burial 1920

Burial Description WWI, Free Masons, Order of the Eastern Star

Cemetery Description
Active Use
Rock Pile Mausoleums
Many Rock Markers
Granite Curbing

Habersham County Historic Resource

Field ID: HM-71
GNAHRGIS ID: 246871
County: Habersham
Preliminary NR Assessment: Does not meet
Status - Listed: Not Listed

New Liberty Baptist Church
New Liberty Rd., 1/2 mile East of 197

Coordinates: 34.69751, -83.51537

Resource Type Site

Resource Use Funerary: Cemetery

Date of Construction 1860

Common Names

≈ Number of Burials

Oldest Burial 1860

Burial Description CSA, WWII, Masons, Lady Masons

Cemetery Description
Active Use
Well Maintained
Granite Curbing
Informal Rock Markers
Headstones and Ledger

Habersham County Historic Resource

Field ID: HM-72
GNAHRGIS ID: 246872
County: Habersham
Preliminary NR Assessment: Does not meet
Status - Listed: Not Listed

New Liberty Church and Cemetery
3996 Liberty Church Rd

Coordinates: 34.67435, -83.49519

Resource Type Site

Resource Use Funerary: Cemetery

Date of Construction 1850

Common Names

≈ Number of Burials 150

Oldest Burial 1885

Burial Description

Cemetery Description
Active Use
Well Maintained
Headstones and Ledger
Obelisk Markers
Granite Curbing

Habersham County Historic Resource

Field ID: HM-73
GNAHRGIS ID: 246873
County: Habersham
Preliminary NR Assessment: Does not meet
Status - Listed: Not Listed

Chapel of the Holy Cross Cemetery
Liberty Church Rd., across from Frank Lovell Rd.

Coordinates: 34.65543, -83.49315

Resource Type Site

Resource Use Funerary: Cemetery

Date of Construction 1863

Common Names Collock

≈ Number of Burials

Oldest Burial 1863

Burial Description

Cemetery Description Scattered, Unorganized
Highly Wooded
Fenced In

Habersham County Historic Resource

Field ID: HM-74
GNAHRGIS ID: 246874
County: Habersham
Preliminary NR Assessment: Not Eligible
Status - Listed: Not Listed

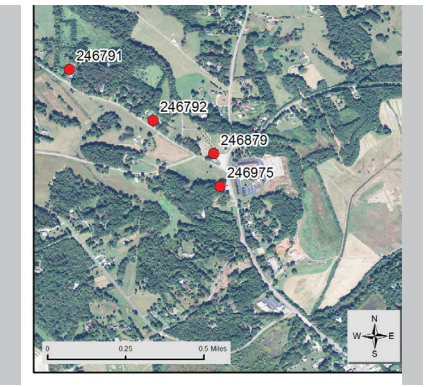

Alleys Chapel and Cemetery
2508 Alleys Chapel Rd

Coordinates: 34.65628, -83.53740

Resource Type Site

Resource Use Funerary: Cemetery

Date of Construction 1864

Common Names Meadows, Church

≈ Number of Burials 200

Oldest Burial 1885

Burial Description CSA

Cemetery Description
Active Use
Well Maintained
Headstones and Ledger
Informal Rock Markers
Granite Curbing

Habersham County Historic Resource

Field ID: HM-75
GNAHRGIS ID: 246875
County: Habersham
Preliminary NR Assessment: Does not meet
Status - Listed: Not Listed

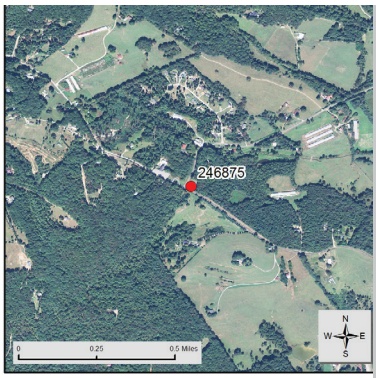

Stonepile Church and Cemetery
Northeast Corner of Alley Chapel Rd and Stonepile Rd

Coordinates: 34.66233, -83.56802



Resource Type Site

Resource Use Funerary: Cemetery

Date of Construction 1917

Common Names

≈ Number of Burials 150

Oldest Burial 1917

Burial Description

Cemetery Description
Active Use
Mostly headstones
Well Maintained
Granite Curbing

Habersham County Historic Resource

Field ID: HM-76
GNAHRGIS ID: 246876
County: Habersham
Preliminary NR Assessment: May Meet
Status - Listed: Not Listed

2296 Hwy 197

Coordinates: 34.64691, -83.53362

Resource Type Building

Resource Use Residential: Single Family Dwelling

Date of Construction 1920-1929

Building Type Bungalow: Hipped

Structural System Balloon Frame

Style Craftsman

Roof Hip

Exterior Cladding Wood: Weatherboard

Foundation Unknown

Porch Verandah

Windows Double Hung Sash: 2/2, 3/1

Chimney Off-center Within Roof Surface: Brick

Alterations Shed Addition at Rear
ADA Ramp on Right Side

Habersham County Historic Resource

Field ID: HM-77
GNAHRGIS ID: 246877
County: Habersham
Preliminary NR Assessment: May Meet
Status - Listed: Not Listed

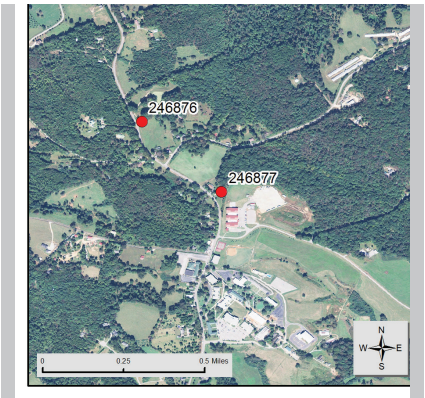

Across from 1927 Hwy 197

Coordinates: 34.64409, -83.53040

Resource Type Building

Resource Use Residential: Single Family Dwelling

Date of Construction 1930-1939

Building Type Bungalow: hipped

Structural System Balloon Frame

Style Craftsman

Roof Hip

Exterior Cladding Vinyl/ Aluminum Siding

Foundation Unknown

Porch Verandah

Windows Double Hung Sash: 3/1

Chimney

Alterations Large Rear Addition

Habersham County Historic Resource

Field ID: HM-78
GNAHRGIS ID: 246878
County: Habersham
Preliminary NR Assessment: May be Eligible
Status - Listed: Not Listed

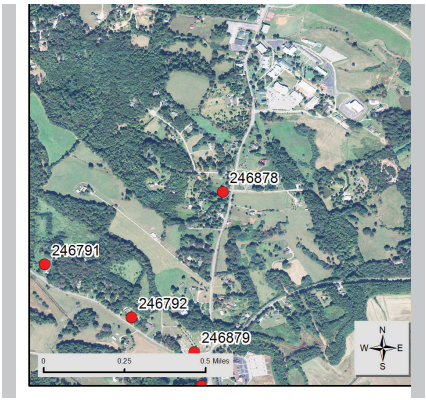

1155 Hwy 197

Coordinates: 34.63378, -83.53148

Resource Type Building

Resource Use Residential: Single Family Dwelling

Date of Construction 1930-1939

Building Type Bungalow: Cross gable

Structural System Balloon Frame

Style Craftsman

Roof Gable:Cross

Exterior Cladding Board-and-Batten: Novelty Siding/ Shiplap

Foundation Continuous: Brick

Porch Wrap-Around

Windows Double Hung Sash: 1/1, 3/1

Chimney Multiple Random (2): Brick

Alterations

Habersham County Historic Resource

Field ID: HM-79
GNAHRGIS ID: 246879
County: Habersham
Preliminary NR Assessment: Does not meet
Status - Listed: Not Listed

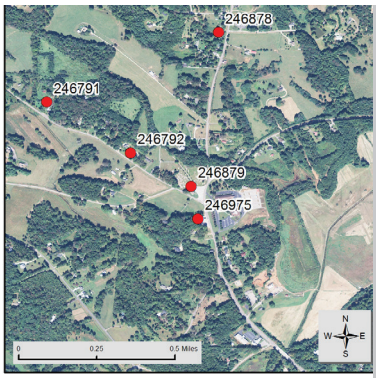

Bethlehem Church and Cemetery
Corner of Alec Mtn Rd. and Hwy 197

Coordinates: 34.62720, -83.53364



Resource Type Site

Resource Use Funerary: Cemetery

Date of Construction 1873

Common Names

≈ Number of Burials 300

Oldest Burial 1873

Burial Description Revolutionary War, CSA

Cemetery Description
Well maintained
Headstones and Ledger
Informal Rock markers
Granite curbing
Gated Entry
Tree Alee

Habersham County Historic Resource

Field ID: HM-80
GNAHRGIS ID: 246880
County: Habersham
Preliminary NR Assessment: Does not meet
Status - Listed: Not Listed

Double Bridge Rd 1/8 mile West of Hwy 197

Coordinates: 34.55986, -83.49500

Resource Type Site

Resource Use Funerary: Cemetery

Date of Construction 1897

Common Names

≈ Number of Burials 50

Oldest Burial 1897

Burial Description

Cemetery Description
Active Use
Granite/ Concrete Curbing
Headstones/Ledger Stone
Little Landscaping

Habersham County Historic Resource

Field ID: HM-81
GNAHRGIS ID: 246881
County: Habersham
Preliminary NR Assessment: May Meet
Status - Listed: Not Listed

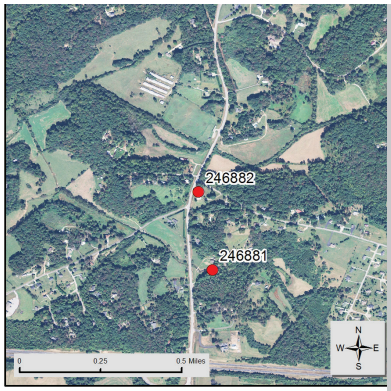

Shorts Mill
3240 Hwy 197

Coordinates: 34.56782, -83.49327



Resource Type Building

Resource Use Industrial: Mill

Date of Construction 1860-1869

Building Type Mill

Structural System Balloon Frame

Style No Academic Style

Roof Gable:Side

Exterior Cladding Wood: Weatherboard

Foundation Continuous: Stone

Porch Verandah

Windows Double Hung Sash: 3/1
Fixed: 6

Chimney No Chimney Observed

Alterations Side Addition

Habersham County Historic Resource

Field ID: HM-82
GNAHRGIS ID: 246882
County: Habersham
Preliminary NR Assessment: May Meet
Status - Listed: Not Listed

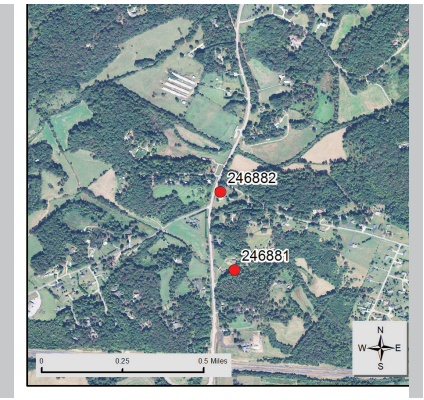

Corner of Hwy 197 and Hazel Creek Rd

Coordinates: 34.57187, -83.49192

Resource Type Building

Resource Use Commercial: General Store

Date of Construction 1890-1899

Building Type Single Pen

Structural System Balloon Frame

Style No Academic Style

Roof Gable: Front

Exterior Cladding Wood: Clapboard, Novelty Siding

Foundation Pier: Stone

Porch Verandah

Windows Double Hung Sash: 2/2

Chimney No Chimney Observed

Alterations

Habersham County Historic Resource

Field ID: HM-83
GNAHRGIS ID: 246918
County: Habersham
Preliminary NR Assessment: May Meet
Status - Listed: Not Listed

985 Black Snake Rd

Coordinates: 34.59149, 83.49026

Resource Type Building

Resource Use Residential: Single Family Dwelling

Date of Construction 1900-1909

Building Type Gabled Ell House

Structural System Balloon Frame

Style No Academic Style

Roof Gable:Cross

Exterior Cladding Wood: Clapboard

Foundation Pier: Stone

Porch Verandah

Windows Double Hung Sash: 6/6

Chimney No Chimney Observed

Alterations New CMU Pillars
Rear Gable Addition

Habersham County Historic Resource

Field ID: HM-84
GNAHRGIS ID: 246925
County: Habersham
Preliminary NR Assessment: May Meet
Status - Listed: Not Listed

Summer Home of Joseph Habersham
1475 Old Hwy 441

Coordinates: 34.62534, -83.49156

Resource Type Building

Resource Use Residential: Single Family Dwelling

Date of Construction 1830-1839

Building Type Georgian House

Structural System Balloon Frame

Style Craftsman

Roof Gable:Side

Exterior Cladding Wood: Clapboard
Fieldstone

Foundation Continuous: Stone

Porch Verandah

Windows Double Hung Sash: 12/12, 6/6, 9/9

Chimney Gable-end Exterior/ Off-Ctr within Roof: Stone

Alterations Arts and Crafts Renovation
-Front Gable
-Rectangular Dormer

Habersham County Historic Resource

Field ID: HM-85
GNAHRGIS ID: 246927
County: Habersham
Preliminary NR Assessment: Does not meet
Status - Listed: Not Listed

Hills Crossing Baptist Church
3569 Hwy 115

Coordinates: 34.61277. -83.49249



Resource Type Site

Resource Use Funerary: Cemetery

Date of Construction 1929

Common Names

≈ Number of Burials 150

Oldest Burial 1929

Burial Description CSA, Spanish American War Vet

Cemetery Description Active Use
Primarily Recent Markers
Granite Curbing

Habersham County Historic Resource

Field ID: HM-86
GNAHRGIS ID: 246929
County: Habersham
Preliminary NR Assessment: May Meet
Status - Listed: Not Listed

983 Antioch Rd.

Coordinates: 34.61359, -83.46417

Resource Type Building

Resource Use Residential: Single Family Dwelling

Date of Construction 1930-1939

Building Type Bungalow: front gable

Structural System Balloon Frame

Style Craftsman

Roof Gable:Side

Exterior Cladding Synthetics: Vinyl siding

Foundation Pier with Infill:Brick

Porch Wrap-Around

Windows Double Hung Sash: 3/1 Factory Sash: 1/1

Chimney Off-center Within Roof Surface: Brick

Alterations Rear Gable Addition

Habersham County Historic Resource

Field ID: HM-87
GNAHRGIS ID: 246930
County: Habersham
Preliminary NR Assessment: Does not meet
Status - Listed: Not Listed

Antioch Church
Antioch Church Rd

Coordinates: 34.61423, -83.44347

Resource Type Site

Resource Use Funerary: Cemetery

Date of Construction 1830

Common Names

≈ Number of Burials 300

Oldest Burial 1830

Burial Description CSA, Woodsmen,

Cemetery Description Active Use
Granite/Stone Curbing
Some Unmarked Stones

Habersham County Historic Resource

Field ID: HM-88
GNAHRGIS ID: 246932
County: Habersham
Preliminary NR Assessment: Does not meet
Status - Listed: Not Listed

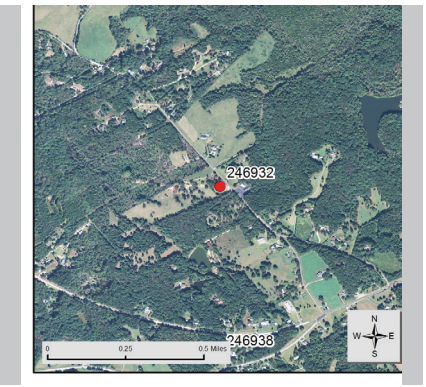

Chopped Oak Baptist Church
Chopped Oak Church Rd

Coordinates: 34.61926, -83.41636

Resource Type Site

Resource Use Funerary: Cemetery

Date of Construction 1907

Common Names Walker, Free

≈ Number of Burials 150

Oldest Burial 1907

Burial Description CSA, WWII, Masons, Lady Masons

Cemetery Description
Active Use
Chain fencing
Stone Curbing
Headstones Only

Habersham County Historic Resource

Field ID: HM-89
GNAHRGIS ID: 246934
County: Habersham
Preliminary NR Assessment: Appears to Meet
Status - Listed: Not Listed

Juniper Hill Ranch
200 Antioch Church Rd.

Coordinates: 34.60937, -83.47331



Resource Type Building

Resource Use Residential: Single Family Dwelling

Date of Construction 1900-1909

Building Type Georgian Cottage

Structural System Platform Frame

Style Folk Victorian

Roof Hip

Exterior Cladding Wood: Weatherboard

Foundation Unknown

Porch Verandah

Windows Double Hung Sash: 6/6

Chimney Off-center Within Roof Surface: Brick

Alterations Flat Roof Addition on Left Rear

Habersham County Historic Resource

Field ID: HM-90
GNAHRGIS ID: 246935
County: Habersham
Preliminary NR Assessment: Does not meet
Status - Listed: Not Listed

Glade Creek Church Cemetery
884 Hwy 115

Coordinates: 34.59640, -83.45160

Resource Type Site

Resource Use Funerary: Cemetery

Date of Construction 1862

Common Names

≈ Number of Burials 75

Oldest Burial 1862

Burial Description CSA

Cemetery Description
Active Use
Markers for Couples
Headstone/ Ledger Mix
Granite Curbing

Habersham County Historic Resource

Field ID: HM-91
GNAHRGIS ID: 246936
County: Habersham
Preliminary NR Assessment: May Meet
Status - Listed: Not Listed

120 Rock Rd

Coordinates: 34.57783, -83.41701

Resource Type Building

Resource Use Residential: Single Family Dwelling

Date of Construction 1920-1929

Building Type Bungalow: cross gable

Structural System Platform frame

Style Craftsman

Roof Gable:Front, Cross

Exterior Cladding Synthetics: Vinyl

Foundation Unknown

Porch Portico

Windows Double Hung Sash: 3/1

Chimney No Chimney Observed

Alterations Rear Shed Addition

Habersham County Historic Resource

Field ID: HM-92
GNAHRGIS ID: 246938
County: Habersham
Preliminary NR Assessment: Does not meet
Status - Listed: Not Listed

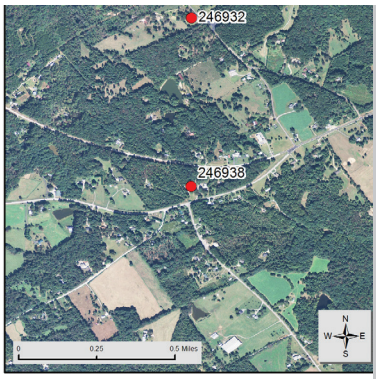

Mt. Bethel Church Cemetery
Antioch Rd. across from Rock Rd.

Coordinates: 34.61135, -83.41642

Resource Type Site

Resource Use Funerary: Cemetery

Date of Construction 1930

Common Names

≈ Number of Burials 75

Oldest Burial 1930

Burial Description WWII

Cemetery Description
Active Use
Granite Curbing
Mostly Couple Headstones
Most Graves Recent

Habersham County Historic Resource

Field ID: HM-93
GNAHRGIS ID: 246939
County: Habersham
Preliminary NR Assessment: Does not meet
Status - Listed: Not Listed

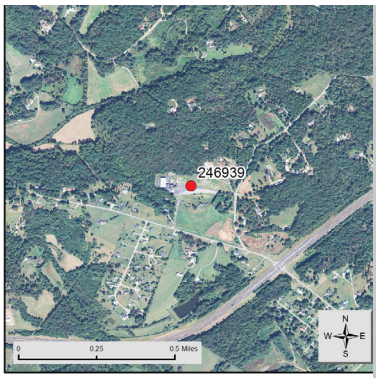

Hazel Creek Church Cemetery
end of Hazel Creek Rd.

Coordinates: 34.57118, -83.48270

Resource Type Site

Resource Use Funerary: Cemetery

Date of Construction 1863

Common Names Loudermilk

≈ Number of Burials 100

Oldest Burial 1863

Burial Description CSA, WWII

Cemetery Description
Active Use
Stone/Brick Curbing
Mausoleum Structure
Headstones
Recent Benches and Seating

Habersham County Historic Resource

Field ID: HM-94
GNAHRGIS ID: 246940
County: Habersham
Preliminary NR Assessment: Does not meet
Status - Listed: Not Listed

Welcome Home Church Cemetery

Coordinates: 34.53421, -83.46503

Resource Type Site

Resource Use Funerary: Cemetery

Date of Construction 1910

Common Names Loudermilk

≈ Number of Burials 200

Oldest Burial 1910

Burial Description CSA, WWI, WWII

Cemetery Description
Granite Curbing
Gravel Infil
Some landscaping

Habersham County Historic Resource

Field ID: HM-95
GNAHRGIS ID: 246941
County: Habersham
Preliminary NR Assessment: May be Eligible
Status - Listed: Not Listed

Hazel Grove Elementary
6390 Dicks Hill Parkway

Coordinates: 34.57252, -83.44618

Resource Type	Building
Resource Use	Educational: School
Date of Construction	1955
Building Type	
Structural System	Metal/ Steel Framing
Style	
Roof	Flat
Exterior Cladding	Brick: Veneer Metal:
Foundation	Continuous: Brick
Porch	Recessed
Windows	Pivotal Sash
Chimney	Off-center Within Roof Surface: Brick
Alterations	

Habersham County Historic Resource

Field ID: HM-96
GNAHRGIS ID: 246942
County: Habersham
Preliminary NR Assessment: May Meet
Status - Listed: Not Listed

299 Bradley Rd

Coordinates: 34.57376, -83.45748

Resource Type Building

Resource Use Residential: Single Family Dwelling

Date of Construction 1890-1899

Building Type Central Hallway

Structural System Balloon Frame

Style No Academic Style

Roof Hip, Shed/Pent

Exterior Cladding Wood: Weatherboard

Foundation Unknown

Porch Verandah

Windows Double Hung Sash: 6/6, 1/1

Chimney Both Gable Ends; Stone

Alterations Rear Shed Addition

Habersham County Historic Resource

Field ID: HM-97
GNAHRGIS ID: 246943
County: Habersham
Preliminary NR Assessment: May be Eligible
Status - Listed: Not Listed

609 Hwy 105

Coordinates: 34.58784, -83.61813

Resource Type Building

Resource Use Residential: Single Family Dwelling

Date of Construction 1930-1939

Building Type Bungalow: Front gable

Structural System Balloon Frame

Style Craftsman

Roof Gable: Front

Exterior Cladding Board-and-Batten: novelty siding

Foundation Pier: Stone

Porch Verandah

Windows Double Hung Sash: 3/1

Chimney Off-center Within Roof Surface: Brick

Alterations Rear Gable Addition
Replaced Porch Piers

Habersham County Historic Resource

Field ID: HM-98
GNAHRGIS ID: 246944
County: Habersham
Preliminary NR Assessment: Does not meet
Status - Listed: Not Listed

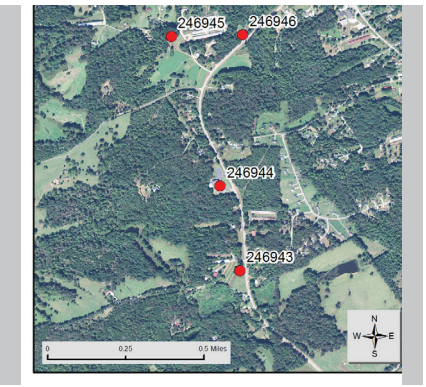

Return Baptist Church Cemetery
915 Hwy 105

Coordinates: 34.59158, -83.61900



Resource Type Site

Resource Use Funerary: Cemetery

Date of Construction 1914

Common Names

≈ Number of Burials 150

Oldest Burial 1904

Burial Description WWII

Cemetery Description
Active Use
Well Maintained
Granite Curbing
Gravel Infil
Mostly Headstone
Few Informal Rock Markers

Habersham County Historic Resource

Field ID: HM-99
GNAHRGIS ID: 246945
County: Habersham
Preliminary NR Assessment: May Meet
Status - Listed: Not Listed

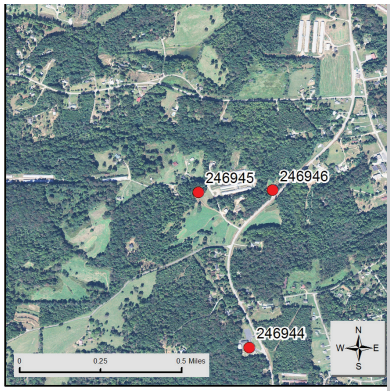

255 Holiday Rd

Coordinates: 34.59872, -83.62095

Resource Type Building

Resource Use Residential: Single Family Dwelling

Date of Construction 1900-1909

Building Type Central Hallway

Structural System Balloon Frame

Style No Academic Style

Roof Gable: Cross

Exterior Cladding Wood: Weatherboard

Foundation Pier with Infill: Stone

Porch Verandah

Windows Double Hung Sash: 6/6

Chimney Off-center Within Roof Surface: Brick

Alterations Rear Gabled Ell Addition Current Use: Under Renovation

Habersham County Historic Resource

Field ID: HM-100
GNAHRGIS ID: 246946
County: Habersham
Preliminary NR Assessment: May Meet
Status - Listed: Not Listed

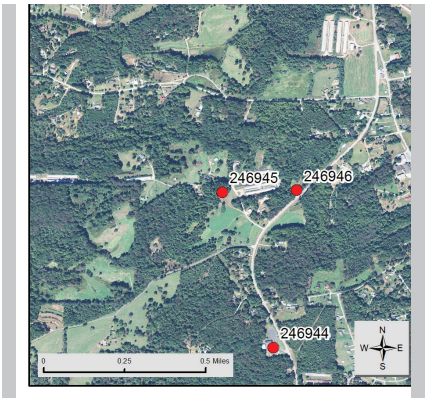

1369 Hwy 105

Coordinates: 34.59821, -83.61827





Resource Type	Building
Resource Use	Residential: Single Family Dwelling
Date of Construction	1930-1939
Building Type	Bungalow: front gable
Structural System	Balloon Frame
Style	Craftsman
Roof	Gable:Front
Exterior Cladding	Board-and-Batten: novelty siding/ shiplap
Foundation	Pier with Infill:Brick
Porch	Verandah
Windows	Factory Sash: 3/1
Chimney	Center: Brick
Alterations	Replacement Porch Railing

Habersham County Historic Resource

Field ID: HM-101
GNAHRGIS ID: 246947
County: Habersham
Preliminary NR Assessment: Appears to meet
Status - Listed: Not Listed

Terminus of Lucius Yearwood Rd

Coordinates: 34.60552, -83.63308

Resource Type Building

Resource Use Residential: Single Family Dwelling

Date of Construction 1880-1889

Building Type Double pen

Structural System Log

Style No Academic Style

Roof Gable:Side

Exterior Cladding Log: dovetail

Foundation Continuous: Stone

Porch Verandah

Windows Double Hung Sash: 6/6

Chimney Gable End Exterior: Fieldstone

Alterations Rear Addition
Replaced Foundation
Chimney may have been repaired/replaced

Habersham County Historic Resource

Field ID: HM-102
GNAHRGIS ID: 246948
County: Habersham
Preliminary NR Assessment: May Meet
Status - Listed: Not Listed

Log Cabin Rd., 1/2 mile from Riverbend Rd.

Coordinates: 34.59764, -83.63894

Resource Type Building

Resource Use Residential: Single Family Dwelling

Date of Construction 1890-1899

Building Type Single Pen

Structural System Log

Style No Academic Style

Roof Gable:Front

Exterior Cladding Log: dovetail

Foundation Unknown

Porch No Porch

Windows Unknown

Chimney Gable-end Exterior: cobblestone

Alterations Ghost of ell addition on side
Stand Alone chimney remaining from previous extension

Habersham County Historic Resource

Field ID: HM-103
GNAHRGIS ID: 246949
County: Habersham
Preliminary NR Assessment: Does not meet
Status - Listed: Not Listed

Fairfield Baptist Church & Cemetery
Corner of Hwy 105 and Amys Rd.

Coordinates: 34.60984, -83.61376



Resource Type Site

Resource Use Funerary: Cemetery

Date of Construction 1892

Common Names English, Smith, Crane

≈ Number of Burials 200

Oldest Burial 1892

Burial Description CSA, WWI, WWII, Mason

Cemetery Description Active Use
Organized in Clear Rows
Granite Curbing

Habersham County Historic Resource

Field ID: HM-104
GNAHRGIS ID: 246950
County: Habersham
Preliminary NR Assessment: Does not meet
Status - Listed: Not Listed

Cool Springs Methodist Church

Coordinates: 34.62589, -83.60835



Resource Type Site

Resource Use Funerary: Cemetery

Date of Construction 1889

Common Names

≈ Number of Burials 200

Oldest Burial 1889

Burial Description CSA, Woodsmen, Order of the Eastern Star

Cemetery Description
Active Use
Well Maintained
Landscaped
Granite Curbing
Unmarked Stone Piles

Habersham County Historic Resource

Field ID: HM-105
GNAHRGIS ID: 246951
County: Habersham
Preliminary NR Assessment: May Meet
Status - Listed: Not Listed

Pardue Mill
Pardue Mill Rd., 1/2 mi south of Hwy 115
Coordinates: 34.59243, -83.58475



Resource Type Building

Resource Use Industrial: Mill

Date of Construction 1880-1889

Building Type Mill

Structural System Mortise-and-tennon/ Brace Frame

Style No Academic Style

Roof Gable: Front

Exterior Cladding Wood: Vertical Board
Metal: sheet metal

Foundation Continuous: Concrete

Porch No Porch

Windows Unknown

Chimney No Chimney Observed

Alterations Shed additions at front and rear

Habersham County Historic Resource

Field ID: HM-106
GNAHRGIS ID: 246952
County: Habersham
Preliminary NR Assessment: Does not meet
Status - Listed: Not Listed

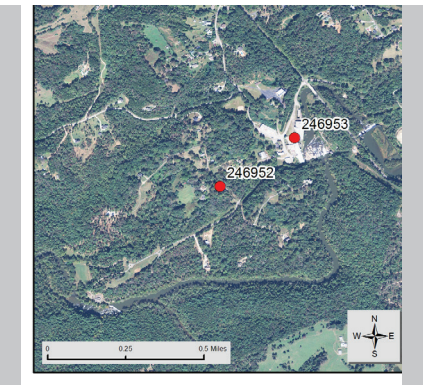

The Old Mill Cemetery
corner of Stribling Rd and Habersham Village Dr

Coordinates: 34.58740, -83.56301

Resource Type	Site
Resource Use	Funerary: Cemetery
Date of Construction	1885
Common Names	N/A
≈ Number of Burials	40
Oldest Burial	1887
Burial Description	Several CSA markers
Cemetery Description	Active Use Wood Fenced Brick Pedestrian path not well maintained

Habersham County Historic Resource

Field ID: HM-107
GNAHRGIS ID: 246977
County: Habersham
Preliminary NR Assessment: May Meet
Status - Listed: Not Listed

6099 Pea Ridge Rd

Coordinates: 34.54356, -83.57971

Resource Type Building

Resource Use Residential: Single Family Dwelling

Date of Construction 1910-1919

Building Type Queen Anne Cottage

Structural System Platform Frame

Style No Academic Style

Roof Gable: Side
Hip

Exterior Cladding Wood: Clapboard

Foundation Continuous: Brick

Porch Wrap-around

Windows Unknown

Chimney Off-center within roof structure: brick

Alterations None observed

Habersham County Historic Resource

Field ID: HM-108
GNAHRGIS ID: 246958
County: Habersham
Preliminary NR Assessment: May Meet
Status - Listed: Not Listed

Hwy 115 across from Robertson Loop Rd.

Coordinates: 34.59020, -83.53262

Resource Type Building

Resource Use Residential: Single Family Dwelling

Date of Construction 1900-1909

Building Type Central Hallway

Structural System Platform Frame

Style No Academic Style

Roof Gable:Side

Exterior Cladding Wood: Weatherboard

Foundation Unknown

Porch Wrap-around

Windows Double Hung Sash: 6/6

Chimney Gable-end Exterior

Alterations Screened Porch Addition at Rear
Gabled Ell Addition
Cross Gable Addition

Habersham County Historic Resource

Field ID: HM-109
GNAHRGIS ID: 246960
County: Habersham
Preliminary NR Assessment: May Meet
Status - Listed: Not Listed

1303 Habersham Mills Rd

Coordinates: 34.58862, -83.54911

Resource Type Building

Resource Use Residential: Single Family Dwelling

Date of Construction 1910-1919

Building Type Gabled-Ell Cottage

Structural System Balloon Frame

Style Craftsman

Roof Gable:Cross

Exterior Cladding Wood: Weatherboard

Foundation Pier with Infill: Stone

Porch Verandah

Windows Double Hung Sash: 6/6

Chimney No Chimney Observed

Alterations Hipped Addition at Rear

Habersham County Historic Resource

Field ID: HM-110
GNAHRGIS ID: 246961
County: Habersham
Preliminary NR Assessment: May Meet
Status - Listed: Not Listed

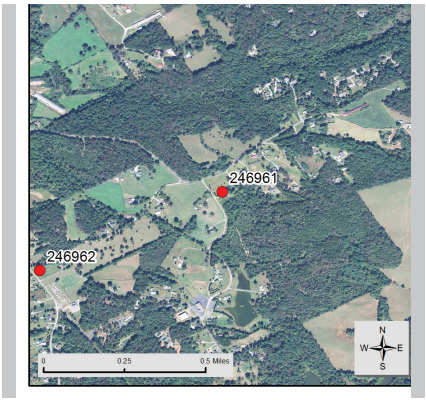

corner of Bethel Temple Rd and Roberts Rd

Coordinates: 34.60321, -83.55630

Resource Type Building

Resource Use Residential: Single Family Dwelling

Date of Construction 1890-1899

Building Type Saddlebag

Structural System

Style No Academic Style

Roof Gable:Cross

Exterior Cladding

Foundation

Porch

Windows

Chimney Center: Fieldstone

Alterations

Habersham County Historic Resource

Field ID: HM-111
GNAHRGIS ID: 246962
County: Habersham
Preliminary NR Assessment: May Meet
Status - Listed: Not Listed

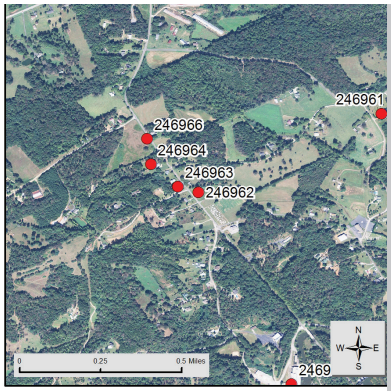

Habersham Mills Rd

Coordinates: 34.59962, -83.56519

Resource Type	Building
Resource Use	Residential: Single Family Dwelling
Date of Construction	1900-1909
Building Type	Saddlebag
Structural System	Balloon Frame
Style	No Academic Style
Roof	Gable: Side
Exterior Cladding	Wood: Weatherboard
Foundation	Unknown
Porch	Verandah
Windows	Double hung sash: 6/6
Chimney	Center: stuccoed masonry
Alterations	Rear gable addition

Habersham County Historic Resource

Field ID: HM-112
GNAHRGIS ID: 246963
County: Habersham
Preliminary NR Assessment: May Meet
Status - Listed: Not Listed

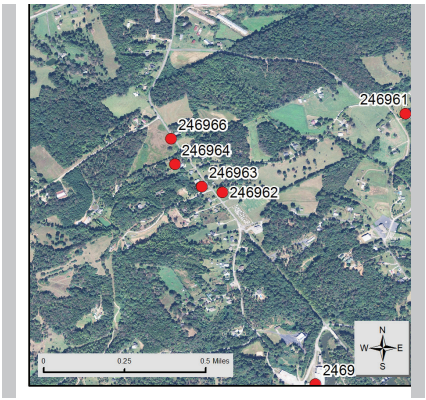

Habersham Mills Rd

Coordinates: 34.59958, -83.5621

Resource Type	Building
Resource Use	Residential: Single Family Dwelling
Date of Construction	1930-1939
Building Type	Bungalow: front gable
Structural System	Balloon frame
Style	No Academic Style
Roof	Gable: Front
Exterior Cladding	Wood: weatherboard
Foundation	Pier with Infill: Brick
Porch	Verandah
Windows	Double hung sash
Chimney	Multiple random: brick
Alterations	Multiple rear and side additions

Habersham County Historic Resource

Field ID: HM-113
GNAHRGIS ID: 246964
County: Habersham
Preliminary NR Assessment: May Meet
Status - Listed: Not Listed

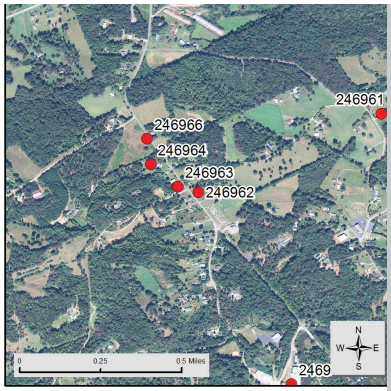

2964 Habersham Mills Rd

Coordinates: 34.6002, -83.56574

Resource Type Building

Resource Use Residential: Single Family Dwelling

Date of Construction 1910-1919

Building Type Bungalow: hipped

Structural System Balloon Frame

Style Craftsman

Roof Irregular

Exterior Cladding Wood: weatherboard

Foundation Pier with infill: brick

Porch Wrap-Around

Windows Double hung sash

Chimney Off center: brick

Alterations Integrated side addition
Multiple rear additions

Habersham County Historic Resource

Field ID: HM-114
GNAHRGIS ID: 246966
County: Habersham
Preliminary NR Assessment: Appears to Meet
Status - Listed: Not Listed

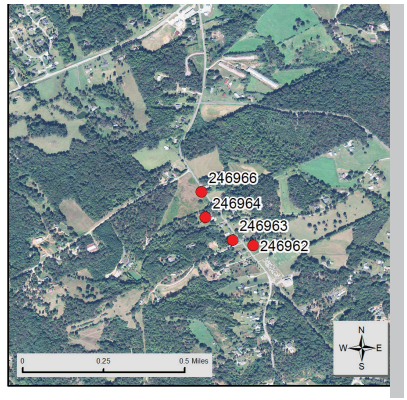

3035 Habersham Mills Rd

Coordinates: 34.60139, -83.56857

Resource Type Building

Resource Use Residential: Single Family Dwelling

Date of Construction 1900-1909

Building Type Georgian House

Structural System Balloon frame

Style No Academic Style

Roof Hip on gable

Exterior Cladding Wood: weatherboard

Foundation Continuous: brick

Porch Verandah

Windows Double hung sash: 6/6

Chimney Multiple random: brick

Alterations Addition at Rear

Habersham County Historic Resource

Field ID: HM-115
GNAHRGIS ID: 246967
County: Habersham
Preliminary NR Assessment: May Meet
Status - Listed: Not Listed

805 Hwy 17

Coordinates: 34.61457, -83.56857

Resource Type	Building
Resource Use	Residential: Single Family Dwelling
Date of Construction	1920-1929
Building Type	Bungalow: front gable
Structural System	Balloon frame
Style	Folk Victorian
Roof	Gable: front
Exterior Cladding	Shingle: drop, Wood: weatherboard
Foundation	Pier with Infill: Brick
Porch	Verandah
Windows	Double hung sash:3/1
Chimney	Off center ridgeline: brick
Alterations	

Habersham County Historic Resource

Field ID: HM-116
GNAHRGIS ID: 246968
County: Habersham
Preliminary NR Assessment: May Meet
Status - Listed: Not Listed

4183 Hwy 115

Coordinates: 34.60546, -83.57593

Resource Type	Building
Resource Use	Residential: Single Family Dwelling
Date of Construction	1940-1949
Building Type	Bungalow: side gable
Structural System	Balloon frame
Style	Craftsman
Roof	Gable: Cross
Exterior Cladding	Wood: weatherboard
Foundation	Continuous: Brick
Porch	Portico; verandah
Windows	Double hung sash: 6/6
Chimney	Off center: brick
Alterations	Replacement Windows

Habersham County Historic Resource

Field ID: HM-117
GNAHRGIS ID: 246969
County: Habersham
Preliminary NR Assessment: May Meet
Status - Listed: Not Listed

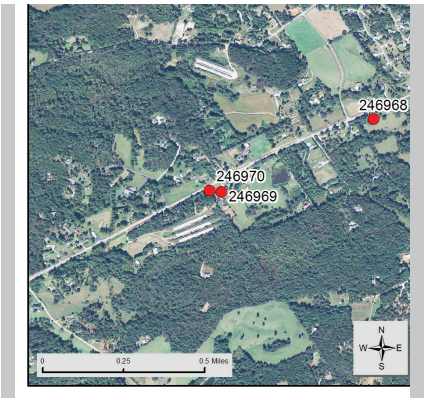

Hwy 117 just East of Half Moon Connector

Coordinates: 34.60217, -83.58279

Resource Type	Building
Resource Use	Vacant
Date of Construction	1900-1909
Building Type	Double pen
Structural System	Balloon frame
Style	No Academic Style
Roof	Gable: front
Exterior Cladding	Wood: weatherboard
Foundation	Pier: stone
Porch	Verandah
Windows	N/A
Chimney	Multiple random: brick
Alterations	Repaired/replaced Chimney

Habersham County Historic Resource

Field ID: HM-118
GNAHRGIS ID: 246970
County: Habersham
Preliminary NR Assessment: May meet
Status - Listed: Not Listed

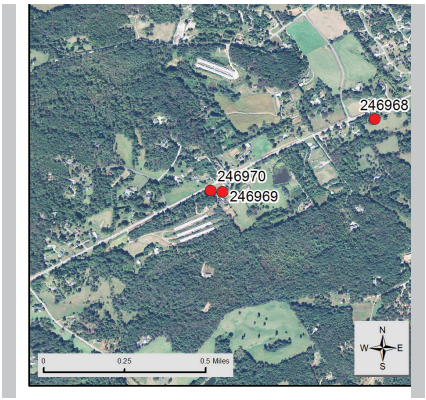

Hwy 117 just East of Half Moon Connector

Coordinates: 34.60217, -83.58279

Resource Type	Building
Resource Use	Vacant
Date of Construction	1930-1939
Building Type	Bungalow: front gable
Structural System	Balloon frame
Style	Craftsman
Roof	Gable: front
Exterior Cladding	Wood: weatherboard
Foundation	Brick: continuous
Porch	N/A
Windows	Double hung sash: 3/1
Chimney	None observed
Alterations	Rear Addition

Habersham County Historic Resource

Field ID: HM-119
GNAHRGIS ID: 246971
County: Habersham
Preliminary NR Assessment: May meet
Status - Listed: Not Listed

Across from 4742 Hwy 105

Coordinates: 34.57846, -83.60555

Resource Type Building

Resource Use Residential: Single Family Dwelling

Date of Construction 1900-1909

Building Type Saddlebag

Structural System Balloon frame

Style No Academic Style

Roof Gable: side

Exterior Cladding Wood: weatherboard

Foundation Pier: Stone

Porch Verandah

Windows Double hung sash

Chimney Center: stuccoed masonry

Alterations

Habersham County Historic Resource

Field ID: HM-120
GNAHRGIS ID: 246972
County: Habersham
Preliminary NR Assessment: Does not meet
Status - Listed: Not Listed

Camp Creek Church Cemetery
Camp Creek Rd., South of Lake Rd.

Coordinates: 34.54170, -83.50873





Resource Type Site

Resource Use Funerary: Cemetery

Date of Construction 1876

Common Names

≈ Number of Burials 300

Oldest Burial 1876

Burial Description CSA, Masons

Cemetery Description
Active Use
Granite Curbing
Gravel Infill
Family Headstones
Chain Fence
Metal Fence
Landscaping

Habersham County Historic Resource

Field ID: HM-121
GNAHRGIS ID: 246978
County: Habersham
Preliminary NR Assessment: May Meet
Status - Listed: Not Listed

2394 Chase Rd

Coordinates: 34.54071, -83.52448

Resource Type Building

Resource Use Residential: Single Family Dwelling

Date of Construction 1850-1859

Building Type I-house

Structural System Platform Frame

Style No Academic Style

Roof Gable:Side

Exterior Cladding Wood: Clapboard

Foundation Unknown

Porch Verandah

Windows double hung sash: 4/4

Chimney gable-end exterior: stuccoed masonry

Alterations Rear single story gabled addition
shed addition on right
replaced entry

Habersham County Historic Resource

Field ID: HM-122
GNAHRGIS ID: 246973
County: Habersham
Preliminary NR Assessment: May Meet
Status - Listed: Not Listed

526 Barron Dr.

Coordinates: 34.61715, -83.51142

Resource Type Building

Resource Use Residential: Single Family Dwelling

Date of Construction 1950-1959

Building Type Bungalow: Side gable

Structural System Platform Frame

Style No Academic Style

Roof Gable: Cross

Exterior Cladding Brick: veneer

Foundation Continuous:Brick

Porch Stoop

Windows Factory Sash: 6/6

Chimney Gable-end Exterior: Brick

Alterations

Habersham County Historic Resource

Field ID: HM-123
GNAHRGIS ID: 246975
County: Habersham
Preliminary NR Assessment: May Meet
Status - Listed: Not Listed

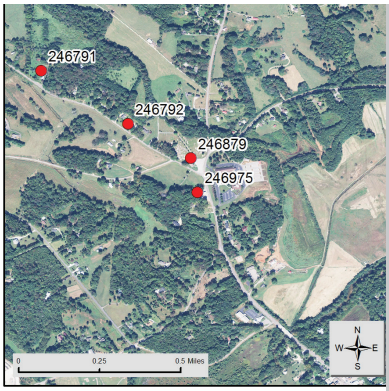

587 Hwy 197

Coordinates: 34.62476, -83.53269

Resource Type Building

Resource Use Residential: Single Family Dwelling

Date of Construction 1930-1939

Building Type Bungalow: side gable

Structural System Platform Frame

Style Craftsman

Roof Gable: Side

Exterior Cladding Wood: weatherboard

Foundation Unknown

Porch Verandah

Windows Double hung sash:6/6

Chimney Off-center ridgeline: brick

Alterations

Bibliography

Figure 17. Identified Historic Resource 246866

Bibliography

- <>. "Georgia Historic Resources Survey Manual," Atlanta: Georgia Department of Natural Resources, Historic Preservation Division, 2000.

- <>. Georgia's Living Places: Historic Houses in their Landscaped Setting (1991), http://georgiashpo.org/sites/uploads/hpd/pdf/NR15arch_20080521100904_optimized.pdf (accessed January 15, 2015).

- <> The Creation of Habersham County," Habersham County, Georgia: Creation of Habersham County, Accessed January 06, 2015, http://www.habershamga.com/history.cfm?lid=10.

- <> "History" Habersham Chamber of Commerce, Accessed January 06, 2015. http://www.habershamchamber.com/live_and_work/history.aspx.

- <>. "How to Apply the National Register Criteria for Evaluation: National Register Bulletin 15," (Washington, D.C. : U.S. Government Printing Office, Department of the Interior, National Park Service, 1997.) http://www.nps.gov/nr/publications/bulletins/pdfs/nrb15.pdf

- <> "City of Clarkesville History," Habersham County, Georgia:, Accessed January 06, 2015, http://www.habershamga.com/history_clarkesville.cfm?lid=29.

- <> "History of PC," History of Piedmont College | Piedmont College, Accessed January 08, 2015, http://www.piedmont.edu/history-of-pc.

- <> . "Regional Facts & Figures," Habersham Chamber of Commerce, Accessed January 09, 2015, http://www.habershamchamber.com/live_and_work/regional_facts_figures.aspx.

- Anderson Cordova, Karen and Burns, Leigh. Preservation Primer: A Resource Guide for Georgia. Atlanta: Georgia Department of Natural Resources, HPD, 2011.

- Ching, Frank. A Visual Dictionary of Architecture, New York : Van Nostrand Reinhold, 1995.

- Clouse, Richard. The Ranch House in Georgia: Guidelines for Evaluation Historic Preservation Division; available at Http://issuu.com/georgiashpo/docs/ranch_house_guidelines?mode=window&background Color= %23222222 (Accessed January 17, 2015).

- Cooksey, Elizabeth B. "Habersham County," New Georgia Encyclopedia, August 27, 2014, Accessed January 06, 2015

- Derry, Anne, Jandal, H. Ward, Shull, Carol D., and Thorman, Jan. "Guidelines for Local Surveys: A Basis for Preservation Planning. National Register Bulletin 24," Washington, D.C: U.S. Government Printing Office, Department of the Interior, National Park Service, 1985.) http://www.nps.gov/nr/publications/bulletins/pdfs/nrb24.pdf

- Koon, Mary D. "North Georgia Technical College," New Georgia Encyclopedia, 19 August 2014, Accessed 08 January 2015. http://www.georgiaencyclopedia.org/articles/education/north-georgia-technical-college.

- Lambin, Jeanne. "Preserving Resources from the Recent Past," Washington, D.C.: National Trust for Historic Preservation, 2007

- McAlaster, Virginia and Lee. A Field Guide to American Houses, New York: Alfred A, Knopf, Inc, 2003.

- McCallister, Andrew B. "Tallulah Falls and Gorge," New Georgia Encyclopedia, 03 November 2014, Accessed 08 January 2015, http://www.georgiaencyclopedia.org/articles/geography-environment/tallulah-falls-and-gorge.

- Williams, David, "Gold Rush," New Georgia Encyclopedia, 11 September 2014, Accessed 09 January 2015, http://www.georgiaencyclopedia.org/articles/history-archaeology/gold-rush.

The University of Georgia
College of Environment and Design
Center for Community Design & Preservation
Historic Resources Survey Report
Bleckley County, Georgia
July 2013