

Historic Resources Survey Report

Dawson County, Georgia

July 2017



UNIVERSITY OF
GEORGIA

College of
Environment + Design
*Center for Community
Design and Preservation*

The University of Georgia
College of Environment and Design
Center for Community Design & Preservation
Historic Resources Survey Report
Dawson County, 2017

Credits

Report Submitted to:

Georgia Transmission Corporation
2100 East Exchange Place
Tucker, Georgia, 30084-5342

Report Prepared by:

Center for Community Design and Preservation at the University of Georgia
<http://www.ced.uga.edu/pso>
225 W Broad St
Athens, Georgia, 30062

Laura Kviklys – Principal investigator

Anders Yount, MHP Candidate- Field Survey, Report Creation
Sean Griffith, MHP Candidate- Field Survey, Report Creation
Audrey Thomas, MHP Candidate- Field Survey, Report Creation
Pearl Howell, MHP Candidate- Field Survey, Report Creation
Eleonora Machado, CCDP Graphics Coordinator, Report design

Table of Contents

Page 4	List of Figures
Page 4	List of Tables
Page 5	Introduction
Page 7	Project Description
Page 8	Methodology
Page 9	Criteria for Evaluation
Page 10	Developmental History
Page 15	Survey Results
Page 32	Integrity
Page 34	Conclusion
Page 36	Resource Templates
Page 269	Bibliography
Page 270	Residential Types in Georgia
Page 275	Architectural Styles in Georgia

List of Figures

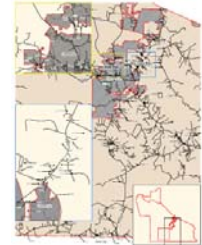


Figure 1.	Dawson County, Georgia	Page 6
Figure 2.	Survey Area, Dawson County, Georgia	Page 14
Figure 3.	Identified Resources, Dawson County	Page 16
Figure 4.	Identified Resource Continued, Dawson County	Page 17
Figure 5.	Identified Resources, Continued 2, Dawson County	Page 18
Figure 6.	Identified Resources, Continued 3, Dawson County	Page 19
Figure 7.	Identified Resources, Continued 4, Dawson County	Page 20

Resource Type	Count	Percentage
Building	451	96.8%
Site	14	3.0%
Structure	1	0.2%

Current Use	Count	Percentage
Agricultural processing	1	0.2%
Burial - multiple (cemetery)	14	3.0%
Business/office	4	0.9%
Clubhouse (social, cultural, garden)	2	0.4%
Financial Institution (Bank/savings & lo	1	0.2%
Multiple dwelling (multiple living units)	3	0.6%
Religion - Campground/Arbor/Retre	1	0.2%
Religious Facility	4	0.9%
Secondary structure (domestic-related or	2	0.4%
Single dwelling (single living unit)	399	85.6%

Building Type	Count	Percentage
A-Frame	8	1.8%
American Foursquare	1	0.2%
Bungalow: Cross Gable	23	5.1%
Bungalow: Front Gable	60	13.3%
Bungalow: Hip	6	1.3%
Bungalow: Side Gable	18	4.0%
Agricultural Processing	1	0.2%
Central Hallway	14	3.1%
Church: Clipped Gable	1	0.2%
Church: Front Gable	9	2.0%
Commercial Building: Single Retail	0	0.0%

Architectural Style	Count	Percentage
Craftsman	28	6.3%
Folk Victorian	4	0.9%
International	1	0.2%
No Academic Style	412	92.0%
Queen Anne	1	0.2%
Shingle Style	2	0.4%

List of Tables

Table 1.	All Identified Resources	Page 21
Table 2.	Resource Type	Page 29
Table 3.	Current Resource Use	Page 29
Table 4.	Date of Construction	Page 29
Table 5.	Identified Building Type	Page 30
Table 6.	Identified Architectural Style	Page 30

Introduction

What is a cultural resource survey?



The Georgia Historic Resources Survey is an ongoing, statewide survey of buildings, sites, structures, and objects of historical, architectural, and cultural significance. The Georgia Survey is one of the programs administered by the Historic Preservation Division of the Department of Natural Resources (HPD).

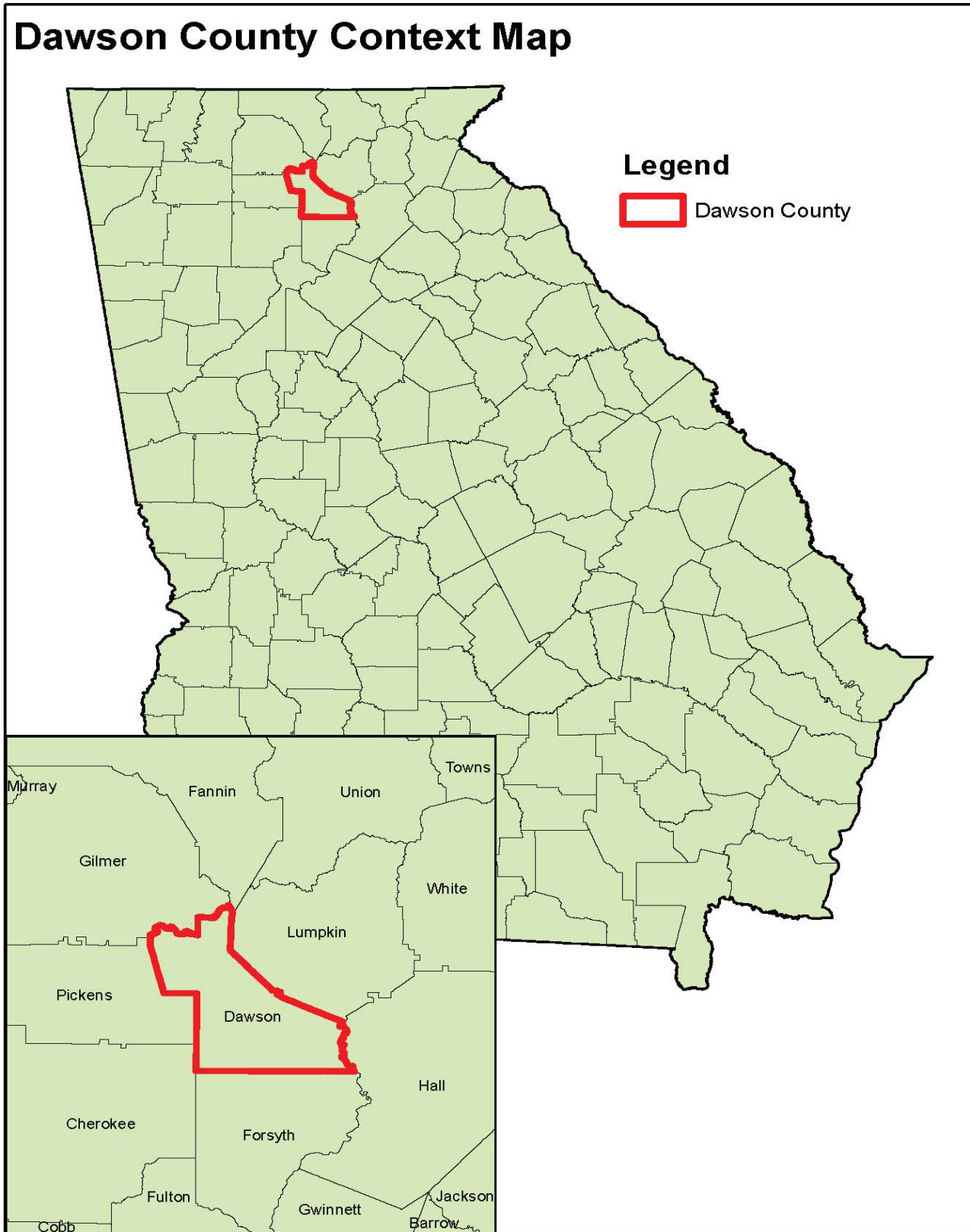
Completed surveys can be used to identify individual buildings and districts for possible listing in the Georgia Register of Historic Places; assist the preservation efforts of Georgia's Certified Local Governments; support local designations of buildings and districts; expedite environmental review by governmental agencies;

aid preservation and land-use planning; and promote research of the state's history and architecture. Through the public's participation, encouraged by the HPD, surveys can increase awareness of a community's historic resources.

A goal of historic resource survey is to collect a minimum level of information needed statewide for preservation activities. This basic, standard survey does not gather all the kinds of information needed in local preservation planning, environmental review, National Register nominations, or historical research, but serves as a foundation for these preservation activities.

¹<>. "Georgia Historic Resources Survey Manual," Atlanta: Georgia Department of Natural Resources, Historic Preservation Division, 2000.

Figure 1. Dawson County, Georgia



Project Description

The FindIt! Program housed at the Center for Community Design and Preservation (CCDP) within the University of Georgia's College of Environment and Design (CED) conducted a Phase I Historic Resource Survey of Dawson County, Georgia in July 2017. FindIt! Is a state-wide cultural resource survey program sponsored by the Georgia Transmission Corporation (GTC) in partnership with the Georgia Department of Natural Resources, Historic Preservation Division (GA SHPO). The project area covered the 214 square mile county, identifying resources only in unincorporated portions. Dawson County is located in the north Georgia mountains, and is bordered by Gilmer and Lumpkin counties to the north, Hall County to the east, Forsyth County to the south, and Cherokee and Pickens Counties west.

The resource survey was performed by historic graduate students in the Historic Preservation program (MHP) at the CED. The survey consisted of historical and developmental research of the project area, identifying previous surveys and listed districts within the county, windshield and pedestrian field work, and data collection and analysis.

The information collected by the field survey was entered into Georgia's Natural, Archaeological, and Historic Resources Geographical Information System, (GNARHGIS), a web-based geographical information system designed to store and display information about Georgia's cultural resources. GNARHGIS is the repository for all of the current statewide historic resources survey data. The survey information was entered under survey ID 2358, "FindIt Dawson County," and can be accessed at: <https://www.gnahrgis.org/gnahrgis/index.do>.

¹ Karen Anderson-Cordova and Leigh Burns. Preservation Primer: A Resource Guide for Georgia, Atlanta: Georgia Department of Natural Resources, Historic Preservation Division, 2011, 5.

Methodology

The survey was conducted according to the procedures outlined in The Georgia Historic Resources Survey Manual and National Register Bulletin 24. The surveyors used a combination of USGS base maps, Computer Assisted Mass Appraisal data (CAMA) and GIS data to identify potentially historic parcels and structures. The area was surveyed over the course of several days with systematic coverage of the project area.

Prior to fieldwork, research was conducted using Dawson County Tax Assessor records and a search of the survey area in the GNAHRGIS database for previously documented resources. Historic and digital aerials were used to assess developmental changes, and a National Register of Historic Places database search was conducted to identify any listed resources.

Each assigned resource (within the assigned boundaries) was assessed for historic significance, and architectural integrity. A structure with architectural integrity is one that generally retains its original location, design, setting, materials, workmanship, feeling and association. The physical condition of structures was not a consideration for identification for resources which retained architectural integrity.

All identified resources were approximately 40 years old or older. All properties surveyed were assigned an identification number then documented with the completion of a Georgia Historic Resource Survey Form, as well as photo documentation and corresponding georeferencing data. The survey form includes information about the use, style, floor plan, materials, context, physical description and an accurate determination of the date of construction and additions. Sources utilized for age determination and architectural style and type description included Lee and Virginia McAlester's *A Field Guide to American Houses*, *the Georgia Historic Resources Survey Manual*, *Georgia's Living Places*, *The Ranch House in Georgia: Guidelines for Evaluation*, and *A Visual Guide to Architecture* by Francis D. K. Ching. Tax assessor data was referenced for date of construction accuracy when available.

¹ Georgia's Living Places: Historic Houses in their Landscaped Settings (1991), http://georgiashpo.org/sites/uploads/hpd/pdf/NR15arch_20080521100904_optimized.pdf, (accessed August 01, 2012).

Criteria for Evaluation

National Register for Historic Places

Each resource was evaluated for potential listing in the National Register of Historic Places (NRHP), those resources already listed in the Register have been noted. The criteria for listing are outlined in the National Register Bulletin How to Apply the National Register Criteria for Evaluation published by the U.S Department of Interior, National Park Service. Cultural resources can be defined as eligible for the NRHP if they:

- A. Are associated with events that have had a significant contribution to a broad pattern of history; or
- B. Are associated with the lives of persons significant in the past;
- C. Embody distinctive characteristics of a type, period, or method of construction, or represent the work of a master, possess high artistic values, or represent a significant and distinguished entity whose components may lack distinction; or
- D. Have yielded or may be likely to yield, information important to history or prehistory.¹

Ordinarily cemeteries, birthplaces, or graves of historical figures, properties owned by religious institutions or used for religious purposes, structures that have been moved from their original locations, reconstructed historic buildings, properties primarily commemorative in nature, and properties that have achieved significance within the last 50 years are not considered for the National Register. However, properties will qualify if they are integral parts of districts that do meet the criteria or they fall within the following categories:

- a. A religious property deriving primary significance from architectural or artistic distinction or historical importance; or
- b. A building or structure removed from its original location but which is significant primarily for architectural value, or which is the surviving structure most importantly associated with a historic person or event; or
- c. A birthplace or grave of a historical figure of outstanding importance if there is no appropriate site or building directly associated with his or her productive life; or
- d. A cemetery which derives its primary significance from graves or persons of transcendent importance, from age, from distinctive design features, or from association with historic events; or
- e. A reconstructed building when accurately executed in a suitable environment and presented in a dignified manner as part of a restoration master plan, and when no other building or structure with the same association has survived; or
- f. A property achieving significance within the last 50 years if it is of exceptional importance.

For a property to qualify for the National Register it must meet one of the National Register Criteria for Evaluation by:

- Being associated with an important historical context and
- Retaining historic integrity of those features to convey its significance.

To determine whether a property or site retains integrity, it needs to be evaluated for the aspects of its location, design, setting, workmanship, materials, feeling, and association to convey its historic significance

¹The Criteria for Evaluation are found in the Code of Federal Regulations, Title 36, Part 60, reprinted in U.S. Department of Interior, National Park Service, National Register Bulletin: How to Apply the National Register Criteria for Evaluation, Washington, D.C., 1997, p. 2-3.

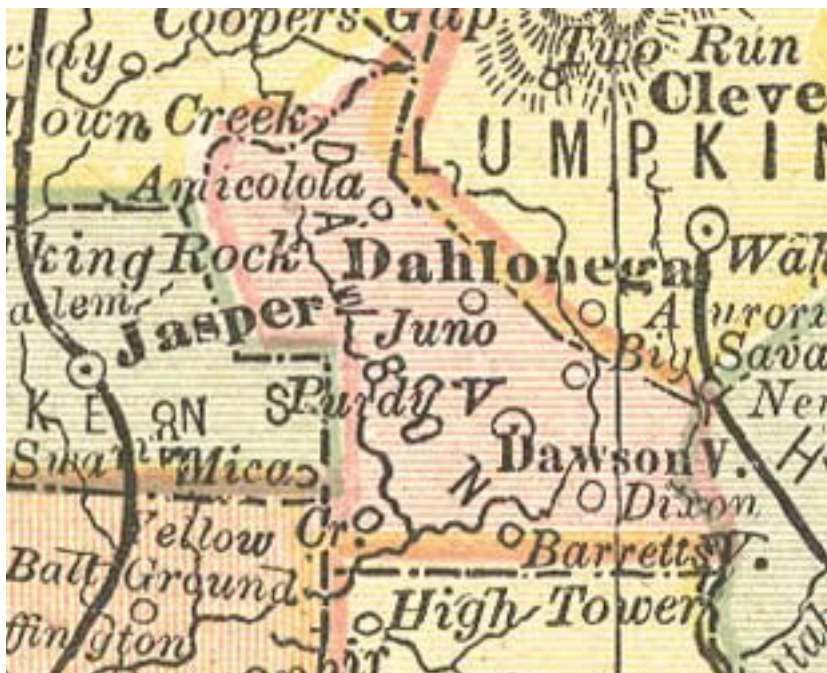
²A complete list of areas of significance can be accessed at http://www.nps.gov/nr/publications/bulletins/nrb15/nrb15_5.htm

Developmental History

Located in northern Georgia and situated within the foothills of the Blue Ridge Mountains, Dawson County was established in 1857 and encompasses 211 acres of land. Named for Judge William Crosby Dawson, the county was created from the land of neighboring Gilmer and Lumpkin counties. The county seat, Dawsonville, is positioned in the eastern half of the county and was incorporated in 1859. According to the United States Census Bureau, the current population is approximately 23,604.

Prior to white settlement in the early nineteenth century, the land that currently comprises Dawson County was part of a larger region inhabited by the Cherokee, whose territory encompassed a majority of northern Georgia. Present in the area long before the age of European exploration, the Cherokee were a large and powerful Native American community, operating extensive trade networks and political alliances, maintaining control over their land well into the 19th century. However, the discovery of gold in 1829 made Cherokee land considerably more valuable. The United States' government forced the Cherokee people to migrate westward and resettle in the Oklahoma territory, the Cherokee people endured immeasurably harsh conditions on their journey, resulting in the death and widespread suffering we now refer to as the Trail of Tears.

As the Cherokee were forcibly removed, north Georgia was met with an incursion of miners and gold prospectors, giving way to the second major gold rush in American history. In the midst of this sudden economic draw and rapid population growth, the land was distributed among white settlers through the land lottery system. While the mining industry would continue on a much smaller scale well into the twentieth century, the residents of Dawson County were primarily reliant on an agricultural-based economy and farming lifestyle by the late 1840s.



1885 Atlas Maps of Dawson County

Situated on the cusp of the Blue Ridge Mountains, Dawson County's agricultural production existed on a relatively small scale, as the topography of the land did not lend itself well to the large-scale plantation economy of central and southern Georgia. Consequently, residents of Dawson County and the surrounding north Georgia mountains were considerably less likely to own slaves, nor was the local economy reliant on slave labor as it was in other areas within the state and across the southeast.



D.M. McKee House, ca. 1911

slaves, nor was the local economy reliant on slave labor as it was in other areas within the state and across the southeast.

As the residents of Dawson County had far less interaction with slavery or a slave-based economy, Unionist sentiments were common in Dawson County during the Civil War, and a considerable number of young men from Dawson County worked to defeat the Confederacy. Along with men from Pickens and Union County, men from Dawson County helped form the First Georgia State Troops Volunteers, the first and only official Union regiment established in Georgia during the Civil War. Although more common in the region, Unionist sympathies were far from universal, and many were confronted with hostility and violence as a result.

Following the commencement of the Civil War, Dawson County remained fairly isolated as accessibility was largely restricted by the mountainous topography. Small-scale agriculture continued to act as the primary economic foundation of the area, while the gold mining industry continued to play a smaller role into the 1930s. During the Prohibition Era, however, moonshine emerged as a new source of potential wealth for Dawson County residents. Though spurred by increased demand during the Prohibition, moonshining and home distilleries had a long history in north Georgia, as many farmers found it to be an easy and profitable venture that could help supplement their income.

Increasing the demand for bootleg alcohol, the Prohibition Era gave way to moonshine production on a much larger scale, and Dawson County became a major source of alcohol for consumers in larger urban areas like Atlanta. Producing millions of gallons of alcohol that needed to be transported out of Dawson County, many moonshiners began to use custom and modified cars that could drive at high speeds in order to out run law enforcement. Though incredibly dangerous and

and deadly, the high-speed automobiles used by moonshiners during the Prohibition Era would eventually give way to the recreational automobile racing sports that exist today, and many consider Dawson County to be the home of modern-day NASCAR.

While the moonshining industry in Dawson County was very profitable, the early twentieth century was a period of immense difficulty for the area. As the boll weevil destroyed crops and the mining industry began to fade into the past, the nationwide economic collapse of the Great Depression began to take hold. Additionally, the profitability of moonshine decreased significantly with the end of Prohibition in 1933. As these circumstances mounted and became increasingly challenging, many residents began to leave Dawson County for larger urban areas in search of work.

Thus began several decades of population decline, lasting well into the middle of the century.

Despite these challenges, Dawson County has made a significant reemergence in recent decades. While many factors contributed to the regrowth of the area, the recreational potential of Dawson County had a great deal to do with developmental patterns in the latter half of the twentieth century. One important factor in this trend was the creation of the Amicalola Falls State



Moonshine Still, Ca. 1925

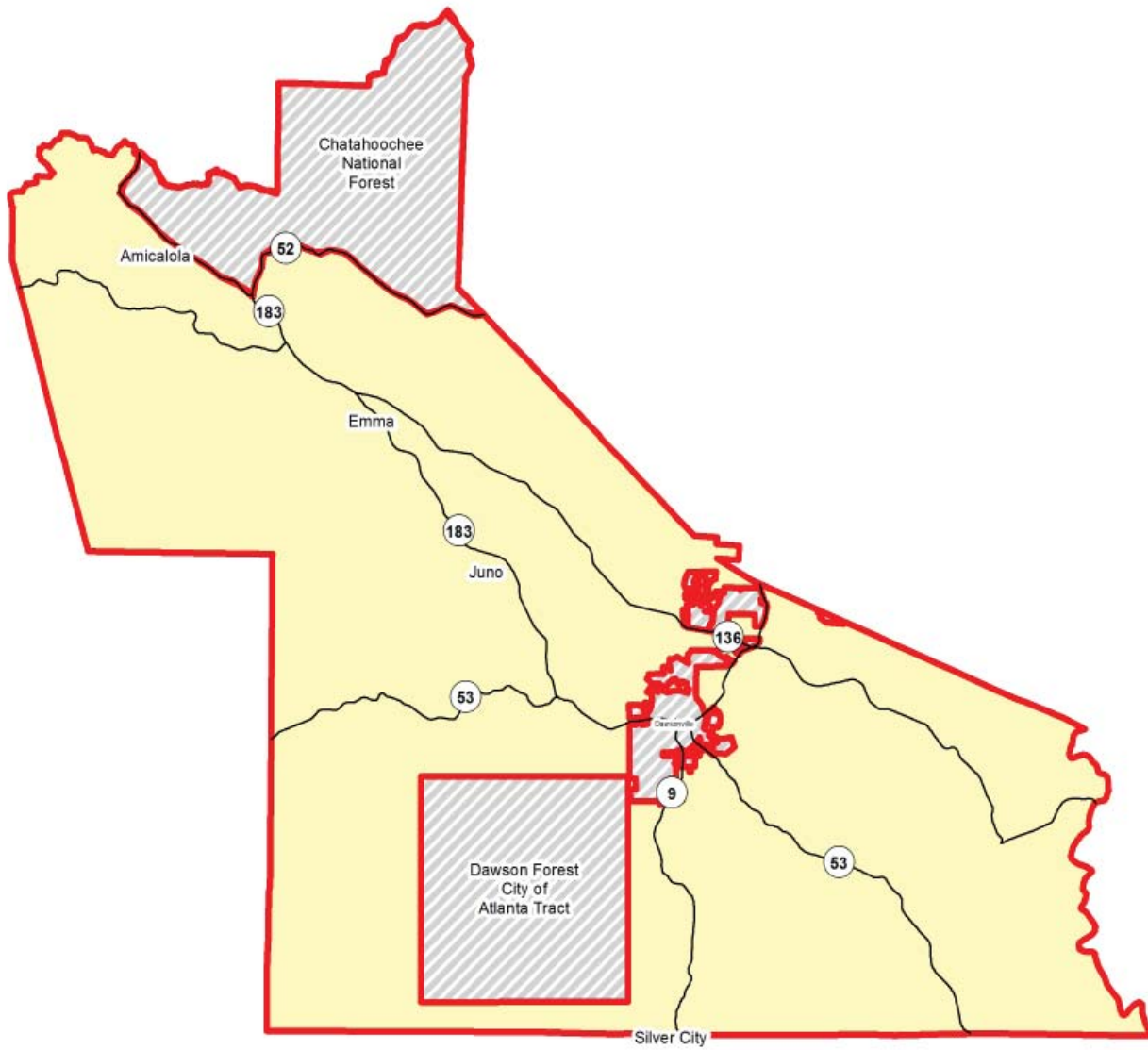
State Park. Though purchased by the government in 1911, the park was not fully actualized as a recreational area until the 1950s, after which it became an important tourist destination in the region. Another important development in the realization of Dawson County's recreational potential was the creation of Lake Lanier, a man-made reservoir completed in the 1950s. While initially a popular locale for second homes, typically purchased by people from nearby urban areas, Dawson County quickly emerged as a growing market for year-round residents, particularly among retired individuals seeking a rural, idyllic lifestyle.

Infrastructural changes have also made a significant impact in Dawson County's recent growth, most notably in the construction of Georgia State Route 400, which extends northeast from Atlanta, crossing through the southern half of Dawson County. Completed in the 1970s, Route 400 gave the area a new sense of accessibility, helping to further facilitate the growing tourism and real estate markets that have become vital to the area today.



Amicalola Falls, Dawson County

Figure 2. Survey Area, Dawson County, Georgia



Survey Results

A total of 466 resources were documented in unincorporated Dawson County. Overwhelmingly, buildings were the most represented type of resource (451, 96.8%), followed by 14 sites and 1 structure. Of the built resources, the two most represented building types are the Ranch House (196, 43.5%) and the front gable bungalow (60, 13.3%).

A significant number of resources were denoted as having an 'unknown building type,' (47, 10.4%). These resources were categorized because they: 1. Contain a number of alterations or additions where the historic footprint of the building is no longer extant, or 2. Are part of late mid-century recreational architecture and currently have no identified building types.

A total of 412 (92%) documented resources exhibited no architectural style. A building with no architectural style may be historic, but does not have any characteristics or elements of high style, or classical architecture. Buildings in unincorporated areas usually do not embody high styles, and this figure is representative of vernacular architecture across the state. The large number of identified Ranch Houses shows the post World War II development in the region, as part of a larger movement statewide.

Figure 3. Identified Resources, Dawson County

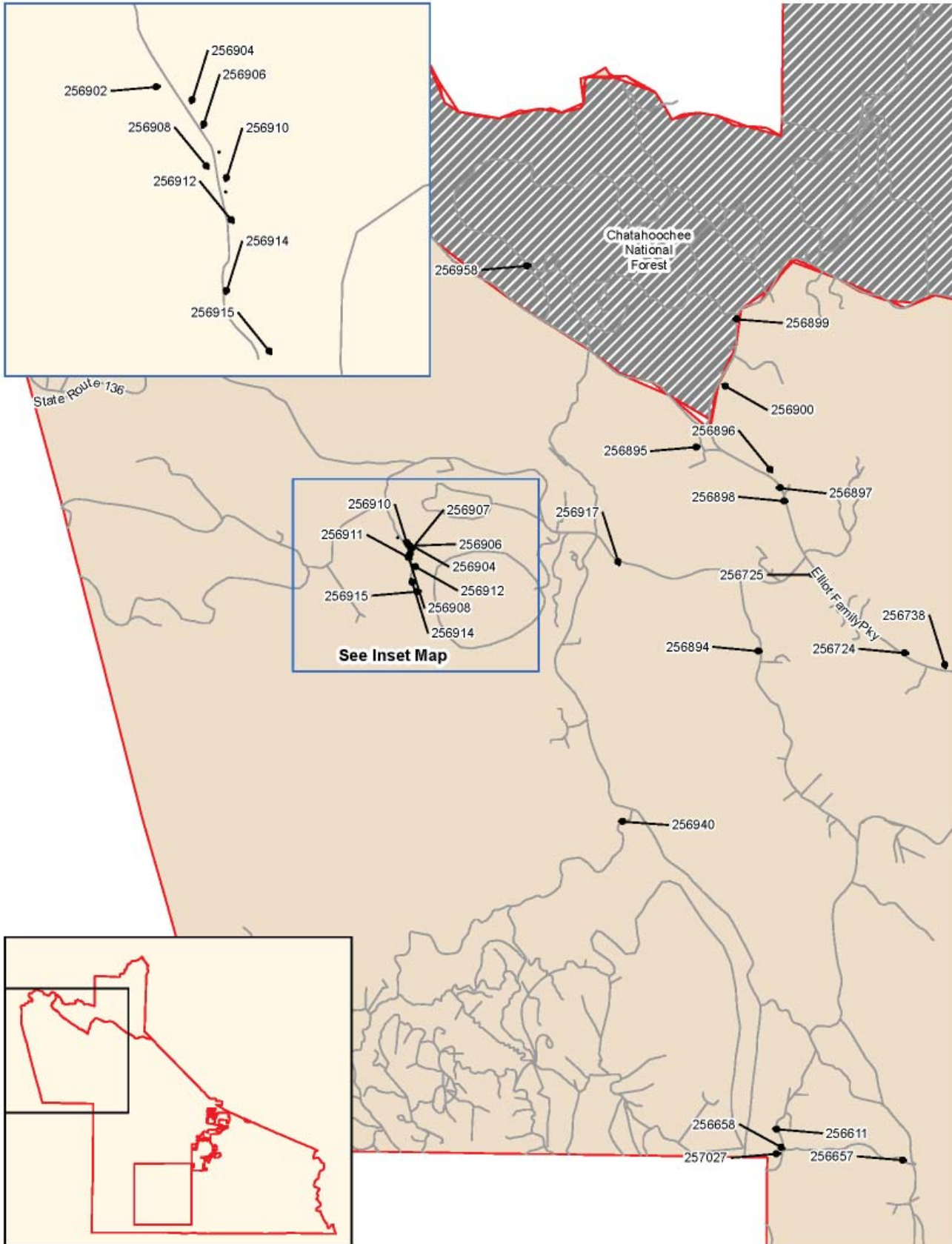


Figure 4. Identified Resources, Continued, Dawson County

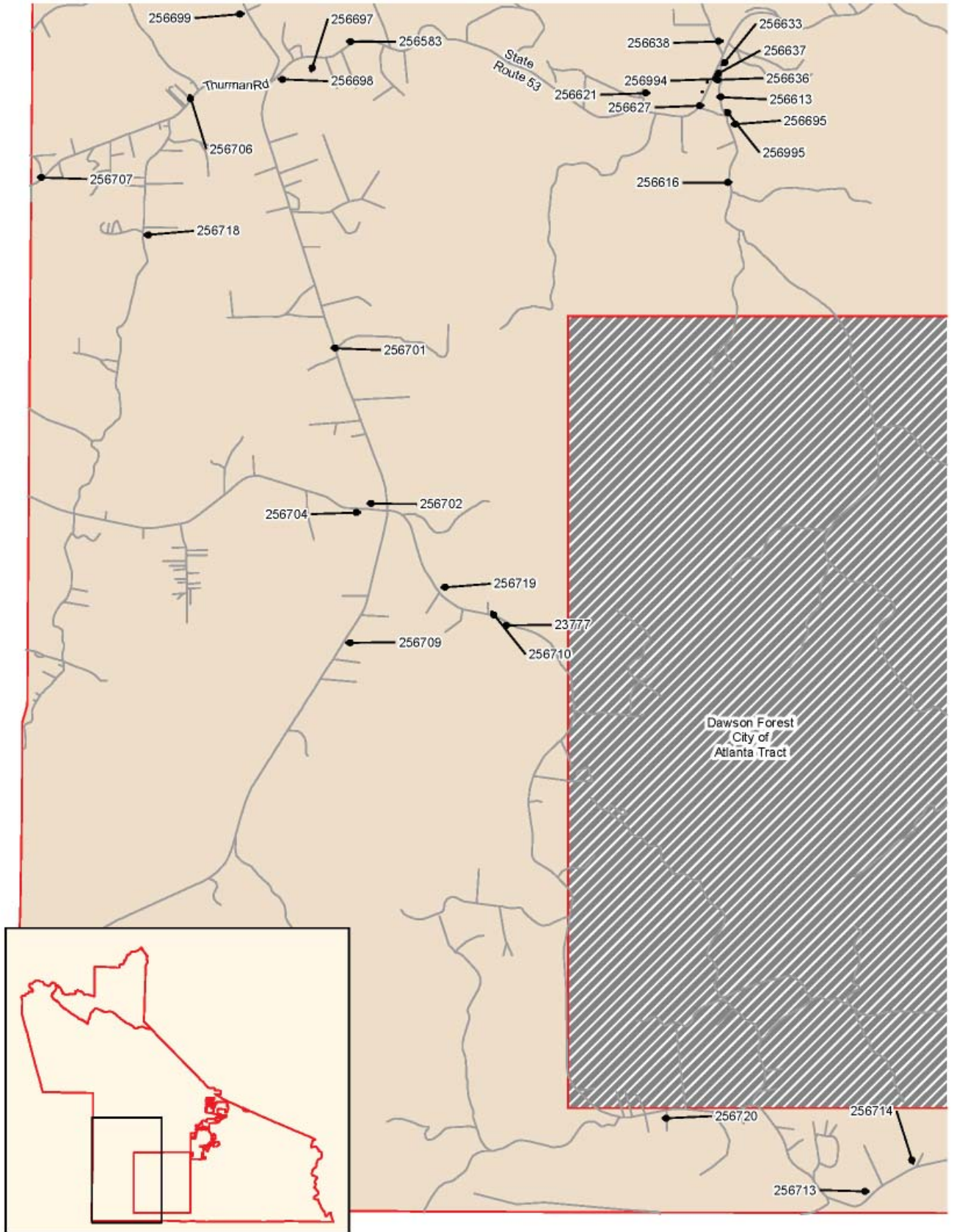


Figure 5. Identified Resources, Continued 2, Dawson County

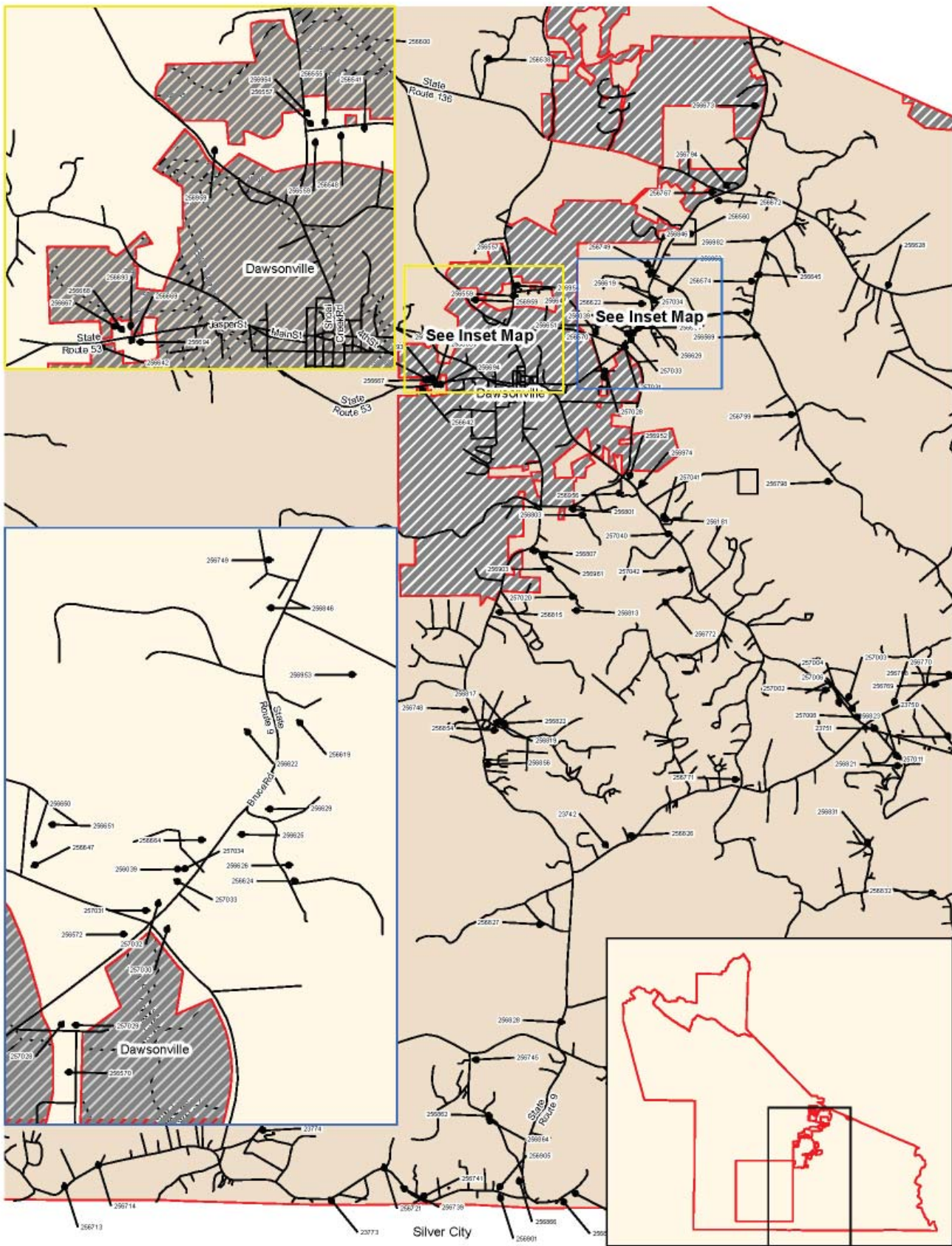


Figure 6. Identified Resources, Continued 3, Dawson County

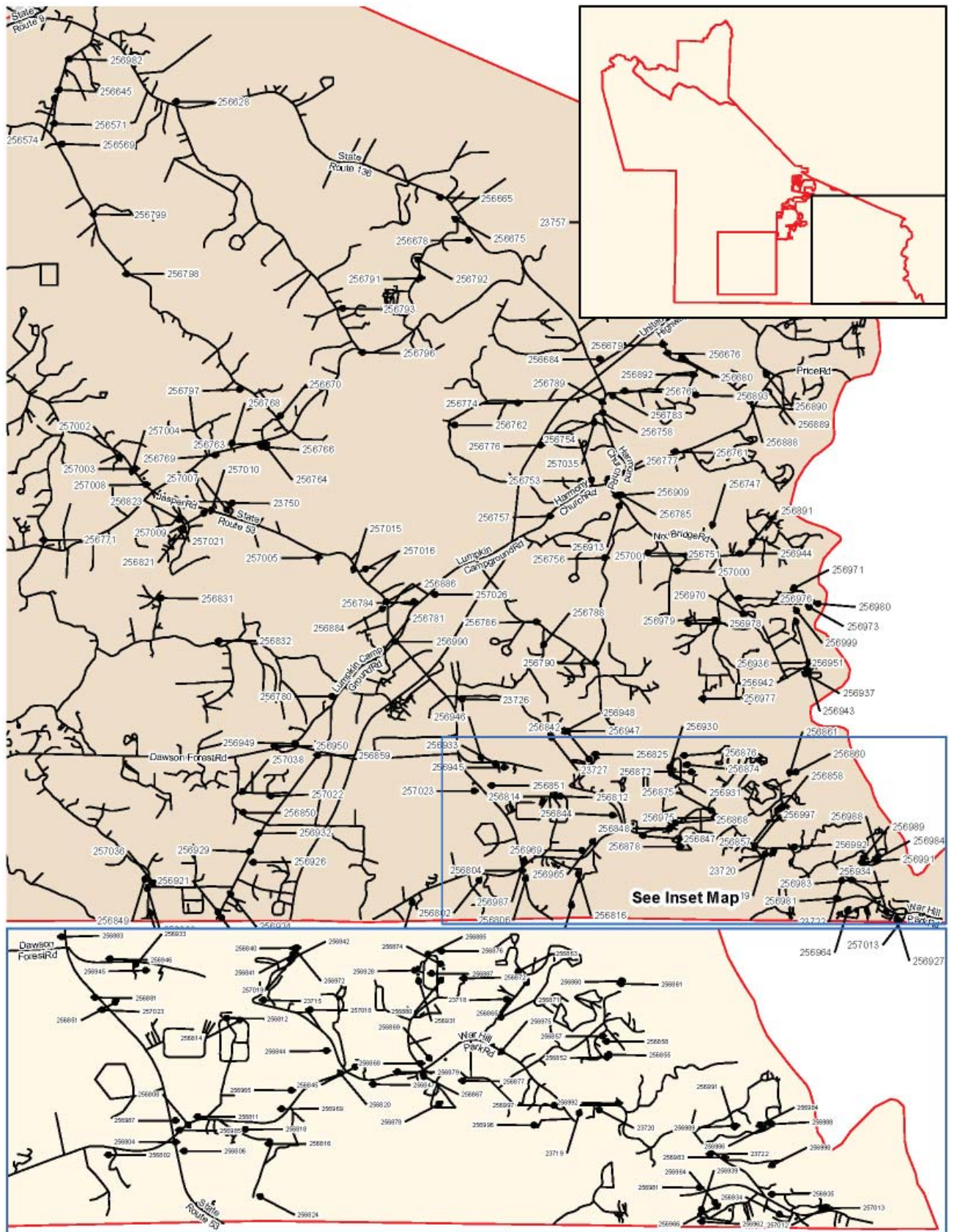


Figure 7. Identified Resources, Continued 4, Dawson County

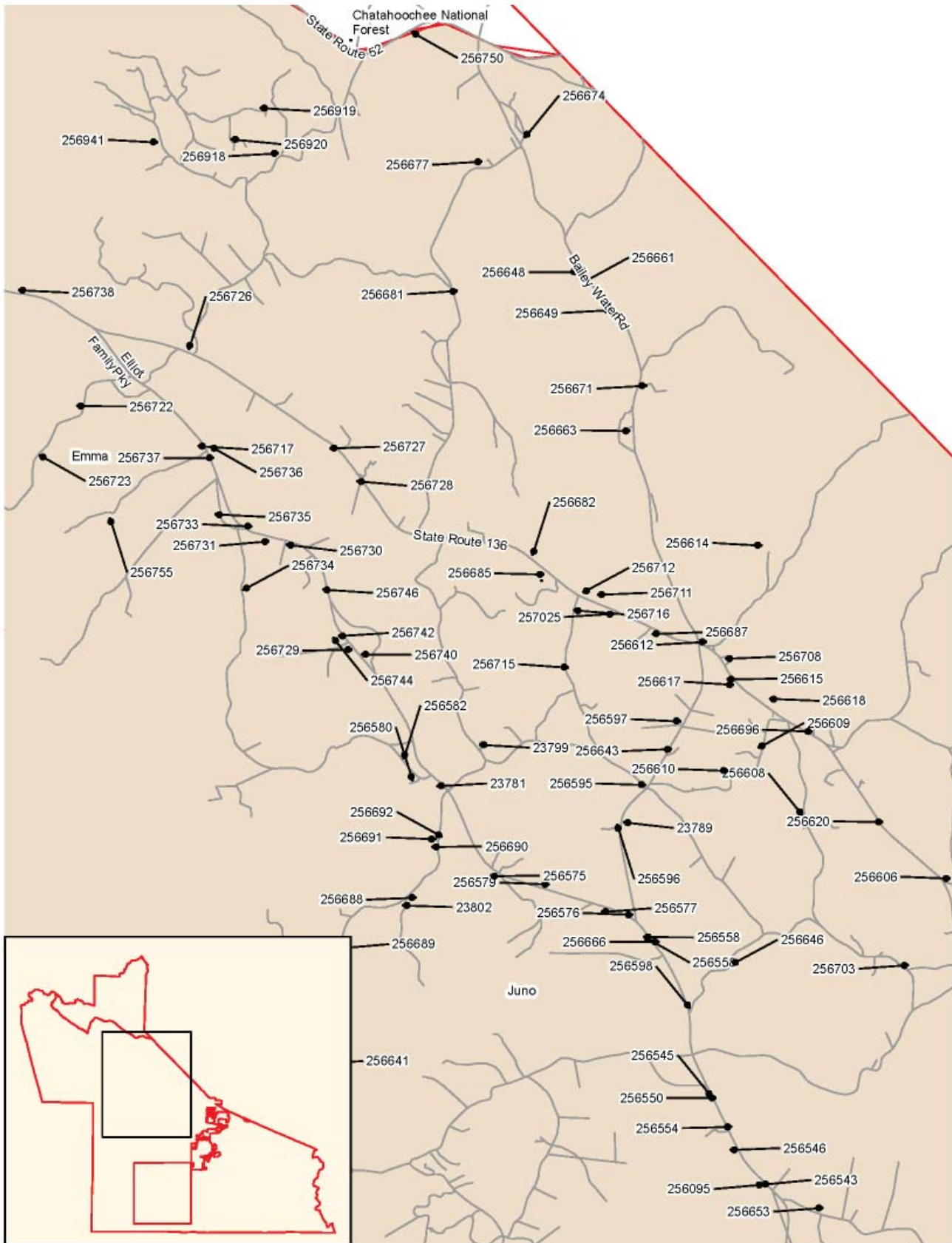


Table 1: All Identified Resources

Resource ID	Latitude	Longitude	Address	NRHP Field Evaluation	Reason	Description
256555	34.43121	-84.119239	63 Elliott Court	Appears to Meet NR Criteria		Ranch House
257029	34.42277979	-84.10835302	83 Robinson Road	Appears to Meet NR Criteria		Bungalow: Front Gable
256650	34.42698085	-84.10948825	48 Melody Lane	Appears to Meet NR Criteria		Ranch House
256791	34.41045302	-84.03676693	524 Cothran Road	Appears to Meet NR Criteria		Ranch House
256793	34.40685224	-84.04882744	1407 New Bethel Church Rd	Appears to Meet NR Criteria		Bungalow:Cross Gable
256796	34.40161921	-84.04598793	1892 Etowah River Rd	Appears to Meet NR Criteria		Gabled Wing House
256546	34.44778863	-84.16843455	1555 Elliott Family Parkway	Appears to Meet NR Criteria		Ranch House
256554	34.449591	-84.16845	1650 Elliott Family Parkway	Appears to Meet NR Criteria		Bungalow: Front Gable
256558	34.46447822	-84.17659307	2882 Elliott Family Pkwy	Appears to Meet NR Criteria		Church:Front gable
256575	34.46921718	-84.19111827	3727 Elliott Family Parkway	Appears to Meet NR Criteria		Ranch House
23799	34.47952668	-84.19210627	28 Turnalay Branch Road	Appears to Meet NR Criteria		Gabled Wing CottAge
23789	34.47344346	-84.178487	579 Keith Evans Road	Appears to Meet NR Criteria		No Academic Type
256643	34.47917584	-84.1741178	1014 Keith Evans Rd	Appears to Meet NR Criteria		Bungalow: Front Gable
256597	34.48136375	-84.1732823	1170 Keith Evans Rd	Appears to Meet NR Criteria		Ranch House
256599	34.45685479	-84.13846089	2890 HWY 136 W	Appears to Meet NR Criteria		Central Hallway
256610	34.47748308	-84.16881335	535 Grover Burt Rd	Appears to Meet NR Criteria		Hall-Parlor
256614	34.495129	-84.165592	Terminus of Waters Farm Rd	Appears to Meet NR Criteria		Saltbox
256646	34.46234844	-84.16829177	332 Reece Rd	Appears to Meet NR Criteria		Bungalow: Front Gable
256656	34.455104	-84.234857	69 Chickadee Hill	Appears to Meet NR Criteria		Georgian CottAge
256669	34.42098405	-84.13025896	653 HWY 53 W	Appears to Meet NR Criteria		Bungalow: Hip
23802	34.46694972	-84.19937328	3780 Sweetwater Juno Rd	Appears to Meet NR Criteria		Georgian CottAge
256702	34.39099629	-84.22506745	8924 Kelly Bridge Rd	Appears to Meet NR Criteria		Ranch House
23773	34.3351633	-84.14368383	828 Kelly Bridge Road	Appears to Meet NR Criteria		Georgian CottAge
256671	34.50765155	-84.17650638	1519 Bailey Waters Road	Appears to Meet NR Criteria		Commercial: Single Retail
256740	34.48659864	-84.20327348	5122 Elliott Family Pkwy	Appears to Meet NR Criteria		Commercial Building: Single Retail
256684	34.400775	-84.01115	109 Auraria Rd	Appears to Meet NR Criteria		Hall-Parlor
23758	34.36431372	-84.04269111	100 Lumpkin Campground Road S	Appears to Meet NR Criteria		Lumpkin United Methodist Campground
23720	34.34246526	-83.98653356	2382 War Hill Park Road	Appears to Meet NR Criteria		Saddlebag
256559	34.43053632	-84.119764	240 Burt Creek Rd	May Meet NR Criteria		Ranch House
256959	34.43015569	-84.125467	718 Shoal Creek Road	May Meet NR Criteria		Ranch House
256953	34.431018	-84.100353	144 Frank Bruce Road	May Meet NR Criteria		Ranch House
256619	34.42993629	-84.10197575	1210 HWY 9	May Meet NR Criteria		Bungalow: Side Gable
256624	34.42616447	-84.10199423	151 Bruce Road	May Meet NR Criteria		Ranch House
256881	34.35042848	-84.02979409	7512 Highway 53 E	May Meet NR Criteria		Bungalow: Hip
257023	34.34955044	-84.02919426	7580 HWY 53 E	May Meet NR Criteria		Ranch House
256645	34.43283134	-84.08927874	357 North Tick Seed Rd	May Meet NR Criteria		Ranch House
257028	34.42284593	-84.1086308	71 Robinson Road	May Meet NR Criteria		Bungalow: Front Gable
256570	34.42167591	-84.10855449	62 Elliott VillAge	May Meet NR Criteria		Ranch House
256647	34.4265154	-84.10950639	24 Melody Lane	May Meet NR Criteria		Split Level
257032	34.4257053	-84.10591407	853 Highway 9 N	May Meet NR Criteria		Ranch House
257034	34.42642275	-84.10525847	919 Highway 9 N	May Meet NR Criteria		Bungalow: Cross Gable
256664	34.427135	-84.104624	967 HWY 9 N	May Meet NR Criteria		Bungalow: Front Gable
256678	34.41492064	-84.02991761	4418 Hwy 136	May Meet NR Criteria		Ranch House
256792	34.41275612	-84.03796259	61 Cothran Place	May Meet NR Criteria		Bungalow: Side Gable
256798	34.41091494	-84.07970055	2412 Frank Bruce Rd	May Meet NR Criteria		Ranch House

256543	34.4450849	-84.16547893	1339 Elliott Family Pkwy	May Meet NR Criteria	Hall-Parlor
256577	34.46642719	-84.1805985	3107 Elliott Family Pkwy	May Meet NR Criteria	Ranch House
256579	34.46858985	-84.18570398	3446 Elliott Family Pkwy	May Meet NR Criteria	Ranch House
256582	34.47848467	-84.19936478	190 Harben Road	May Meet NR Criteria	Ranch House
256608	34.47406272	-84.16174823	1649 Old Henry Grady Rd	May Meet NR Criteria	Central Hallway
256623	34.42911179	-84.16067755	163 Elliott Family Pkwy	May Meet NR Criteria	Ranch House
256653	34.443252	-84.159824	2994 Howser Mill Road	May Meet NR Criteria	Ranch House
256654	34.428297	-84.13792	979 Howser Mill Road	May Meet NR Criteria	Bungalow: Front Gable
256627	34.42240635	-84.19322924	5011 Highway 53 W on Sweetwater Church Road, at intersection with Highway 53	May Meet NR Criteria	Unknown building Type
256633	34.42561222	-84.19135623	94 Sweetwater Church Road	May Meet NR Criteria	Hall-Parlor
256634	34.42505368	-84.19179349	4909 Highway 53 W	May Meet NR Criteria	Bungalow: Hip
256636	34.42442348	-84.19210883	76 Sweetwater Juno Road	May Meet NR Criteria	Bungalow: Front Gable
256638	34.4274893	-84.19142391	355 Sweetwater Juno Road	May Meet NR Criteria	Ranch House
256639	34.4315616	-84.19414727	706 HWY 53 W	May Meet NR Criteria	Ranch House
256667	34.4216751	-84.13100606	2882 Elliott Family Pkwy	May Meet NR Criteria	Places of Accommodation: Motel
256666	34.46409114	-84.17531992	4120 Sweetwater Juno Rd	May Meet NR Criteria	Ranch House
256692	34.47233976	-84.19579578	4191 Sweetwater Juno Rd	May Meet NR Criteria	Commercial: Single Retail
256691	34.4721144	-84.19641782	7493 Highway 53 W	May Meet NR Criteria	Ranch House
256697	34.42512631	-84.23049875	terminus of Westside Drive	May Meet NR Criteria	Educational Building: School
256707	34.41670852	-84.225645274	3159 Cowart Rd	May Meet NR Criteria	Commercial: Single Retail
256709	34.37999309	-84.22706727	7863 Kelly Bridge Rd	May Meet NR Criteria	Unknown building Type
23777	34.38138286	-84.21221676	32 Kelly Bridge Road	May Meet NR Criteria	Georgian CottAge
256741	34.3352613	-84.13198654	25 Jewell Slaton Road	May Meet NR Criteria	Ranch House
256745	34.34979723	-84.12539636	2161 Bailey Waters Road	May Meet NR Criteria	Side Gable CottAge
256648	34.51654051	-84.18297041	2107 Bailey Waters Rd	May Meet NR Criteria	Ranch House
256661	34.51576464	-84.18235974	1927 bailey waters road	May Meet NR Criteria	Bungalow: Cross Gable
256649	34.51357	-84.17985	1669 New Hope Road	May Meet NR Criteria	Central Hallway
256662	34.51863084	-84.1971325	1396 New Hope Road	May Meet NR Criteria	Unknown
256681	34.5150444	-84.19442336	6832 Highway 136 W	May Meet NR Criteria	Ranch House
256682	34.494419	-84.187178	6683 Highway 136 W	May Meet NR Criteria	Ranch House
256685	34.4928485	-84.18618877	6628 Elliott Family Pkwy	May Meet NR Criteria	Bungalow: Cross Gable
256736	34.5028394	-84.21755884	719 Afton Rd	May Meet NR Criteria	Ranch House
256723	34.50215682	-84.23373789	7962 Elliott Family Pkwy	May Meet NR Criteria	Bungalow: Cross Gable
256738	34.51510673	-84.23570815		May Meet NR Criteria	Bungalow: Cross Gable
256726	34.51051656	-84.21969529	Terminus of Crane Rd at HWY 136 on HWY 136 W, 600 ft from the	May Meet NR Criteria	Unknown Building Type
256727	34.5027255	-84.20627574	terminus of Eagle Creek Farm Rd	May Meet NR Criteria	Double Pen
256744	34.48785734	-84.20599441	55 Lawrence Dr	May Meet NR Criteria	I House: Central Hallway
256731	34.49545185	-84.2121789	6019 Elliott Family Pkwy	May Meet NR Criteria	Bungalow: Cross Gable
256734	34.49164825	-84.21450485	343 Chastain Mill Rd	May Meet NR Criteria	Bungalow: Side Gable
256679	34.40251481	-84.00212055	149 Henry Grady Hwy	May Meet NR Criteria	Ranch House
256680	34.40106176	-84.00014219	337 Henry Grady Hwy	May Meet NR Criteria	Ranch House
256683	34.40256	-84.008034	327 Auraria Rd	May Meet NR Criteria	Georgian CottAge
256747	34.38077578	-83.99565168	1021 Nix Bridge Rd	May Meet NR Criteria	Ranch House
256756	34.37721132	-84.01046263	405 Henry Pirkle Drive	May Meet NR Criteria	Ranch House
256785	34.38484309	-84.00895087	121 Nix Bridge Road	May Meet NR Criteria	American Foursquare
256757	34.38215831	-84.01831922	390 Harmony Church Road	May Meet NR Criteria	Ranch House
256789	34.395519	-84.010866	1741 Harmony Church Road	May Meet NR Criteria	Double Pen
256760	34.39700227	-84.00851342	121 Emmett Moss Road	May Meet NR Criteria	Ranch House
256762	34.39297353	-84.03281817	838 Grant Rd W	May Meet NR Criteria	I House: Central Hallway
256774	34.39560645	-84.02286352	389 Stowers Rd W	May Meet NR Criteria	Queen Anne House
256763	34.39080631	-84.05900999	904 Etowah River Rd	May Meet NR Criteria	Ranch House
256764	34.39065288	-84.05953653	888 Etowah River Rd	May Meet NR Criteria	Ranch House
256769	34.38945565	-84.0661519	586 Etowah River Rd	May Meet NR Criteria	Ranch House
256994	34.424518	-84.191688	94 SWEETWATER CH RD	May Meet NR Criteria	Ranch House
256801	34.408015	-84.113005	2337 Perimeter Road	May Meet NR Criteria	Ranch House
256815	34.39712673	-84.12234754	1821 Highway 9 S	May Meet NR Criteria	Ranch House
256822	34.38537377	-84.1218427	50 Hampton Drive	May Meet NR Criteria	Ranch House
256839	34.338337	-84.076465	1584 Blacks Mill Rd	May Meet NR Criteria	Bungalow: Front Gable
256790	34.364698	-84.011887	1232 Kilough Church Rd	May Meet NR Criteria	Bungalow: Front Gable
256903	34.401693	-84.115243	215 Reeves Rd	May Meet NR Criteria	Ranch House
256802	34.33921675	-84.02865584	329 Blue Ridge Overlook	May Meet NR Criteria	Ranch House
256811	34.34192111	-84.02100811	145 War Hill Park Rd	May Meet NR Criteria	Ranch House
256812	34.34893372	-84.01850321	368 Diane Cir	May Meet NR Criteria	Ranch House
256814	34.34889174	-84.01689427	282 Diane Cir	May Meet NR Criteria	Ranch House
256818	34.34102214	-84.0169382	109 Taylor Rd	May Meet NR Criteria	Ranch House
256825	34.35390916	-84.0127615	927 Liberty Church Road	May Meet NR Criteria	A-Frame
256972	34.35397306	-84.01252366	945 Liberty Church Rd	May Meet NR Criteria	Unknown Building Type
256842	34.35304532	-84.01294478	884 Liberty Church Rd	May Meet NR Criteria	Ranch House
257018	34.34953928	-84.01135615	280 Liberty church Road	May Meet NR Criteria	Liberty Baptist Church
256847	34.34423166	-84.00594675	1088 War Hill Park Rd	May Meet NR Criteria	Ranch House
256868	34.34570077	-84.0013395	1371 War Hill Park Road	May Meet NR Criteria	Bungalow: Front Gable

256882	34.35244195	-83.99964552	134 Longview Dr	May Meet NR Criteria		Unknown Building Type
256885	34.35337312	-84.00120472	256 Longview Dr	May Meet NR Criteria		Ranch House
256887	34.3521132	-84.00092201	331 Longview Dr	May Meet NR Criteria		Ranch House
256933	34.352605	-84.02619	374 Thompson Creek Park Rd	May Meet NR Criteria		Ranch House
256945	34.35235023	-84.02490675	428 Thompson Creek Park Rd	May Meet NR Criteria		Ranch House
256948	34.35643982	-84.01699358	100 Ruby Ln	May Meet NR Criteria		A-Frame
256916	34.33481188	-84.06604048	2715 Lumpkin Campground Road South	May Meet NR Criteria		Commercial Building: Single Retail
256932	34.3445498	-84.06090105	1974 Lumpkin Campground Road S	May Meet NR Criteria		Ranch House
256899	34.54919331	-84.26076671	5254 HWY 52	May Meet NR Criteria		Side Gable CottAge
256958	34.5543716	-84.28476612	502 Antioch Church Road	May Meet NR Criteria		
256906	34.52696422	-84.29929799	1129 Eagle Ridge Rd	May Meet NR Criteria		Side Gable CottAge
256907	34.52647648	-84.29891725	1193 Eagle Ridge Rd	May Meet NR Criteria		Side Gable CottAge
256910	34.52591896	-84.29875762	1253 Eagle Ridge Rd	May Meet NR Criteria		Unknown Building Type
256911	34.52569396	-84.29875293	1277 Eagle Ridge Rd	May Meet NR Criteria		Unknown Building Type
256912	34.52510086	-84.29857844	1333 Eagle Ridge Rd	May Meet NR Criteria		A-Frame
256914	34.52371077	-84.29875527	1499 Eagle Ridge Rd	May Meet NR Criteria		Bungalow: Front Gable
256918	34.52583977	-84.21130764	11 Ridge Rd	May Meet NR Criteria		Ranch House
256957	34.5347	-84.2044	4471 Highway 52 W	May Meet NR Criteria		Spriggs Summerour Cemetery
257012	34.33549221	-83.96665187	3861 War Hill Park road	May Meet NR Criteria		Ranch House
256935	34.33633694	-83.97175382	3489 War Hill Park Road	May Meet NR Criteria		Bungalow: Front Gable
256943	34.36421657	-83.98218132	201 Nix Point Rd	May Meet NR Criteria		Unknown Building Type
256938	34.3352184	-83.97764396	167 Julian Creek Road	May Meet NR Criteria		Bungalow: Side Gable
256939	34.33503034	-83.97764396	308 Julian Creek Road	May Meet NR Criteria		Unknown Building Type
256965	34.343791	-84.012422	725 WAR HILL PARK RD	May Meet NR Criteria		Ranch House
256971	34.37339612	-83.98427621	718 Chestatee	May Meet NR Criteria		Ranch House
256979	34.36980323	-83.99477014	20 Herman Sosebee Road	May Meet NR Criteria		I House: Central Hallway
256980	34.37173738	-83.98093746	90 Chestatee Landing	May Meet NR Criteria		Ranch House
256983	34.3389401	-83.97527125	3237 War Hill Park Road	May Meet NR Criteria		Bungalow: Front Gable
256984	34.34118109	-83.97276727	293 Sams Road	May Meet NR Criteria		Ranch House
256986	34.34115308	-83.9720575	347 Sams Road	May Meet NR Criteria		Ranch House
256989	34.3412218	-83.97434378	209 Sams Road	May Meet NR Criteria		Ranch House
256997	34.34267129	-83.98988044	2166 War Hill Park Road	May Meet NR Criteria		Central Hallway
256952	34.411244	-84.105476	1005 HWY 53 E	May Meet NR Criteria		Bungalow: Cross Gable
257040	34.40542925	-84.10010659	1495 Highway 53 East	May Meet NR Criteria		Ranch House
256969	34.342465	-84.013807	545 WAR HILL PARK RD	May Meet NR Criteria		Ranch House
257041	34.40689689	-84.10119739	1375 Highway 53 East	May Meet NR Criteria		Ranch House
257042	34.4016003	-84.09851143	1784 Highway 53 East	May Meet NR Criteria		Ranch House
257002	34.38881636	-84.08008469	3208 HWY 53 E	May Meet NR Criteria		Ranch House
257004	34.38722754	-84.07861661	3324 HWY 53 E	May Meet NR Criteria		Ranch House
257006	34.3866724	-84.07678831	3419 HWY 53 E	May Meet NR Criteria		Ranch House
257008	34.38598702	-84.07602423	3529 HWY 53 E	May Meet NR Criteria		Ranch House
257011	34.38513649	-84.07451265	3631 HWY 53 E	May Meet NR Criteria		Ranch House
257005	34.37731015	-84.05144959	5040 Hwy 53	May Meet NR Criteria		Bungalow: Cross Gable
257007	34.38268014	-84.06466087	512 Gober Rd.	May Meet NR Criteria		Ranch House
23750	34.38377211	-84.06462094	377 Gober Road	May Meet NR Criteria		I-House: Central Hallway
257010	34.38256554	-84.06726105	4104 Hwy 53	May Meet NR Criteria		Bungalow: Front Gable
256858	34.34723866	-83.98592998	272 Chappell Road	May Meet NR Criteria		Unknown Building Type
256860	34.35154773	-83.98407973	246 Charles Drive	May Meet NR Criteria		Ranch House
256861	34.35135305	-83.98467243	227 Charles Drive	May Meet NR Criteria		Unknown Building Type
256865	34.35162041	-83.99234394	348 Oak Grove Road	May Meet NR Criteria		Ranch House
256871	34.34886921	-83.99493372	126 Oak Grove Rd	May Meet NR Criteria		Bungalow: Hip
256870	34.34595569	-83.99946715	1468 War Hill Park Road	May Meet NR Criteria		Ranch House
256876	34.35370252	-84.00007736	210 Longview Drive	May Meet NR Criteria		Bungalow: Side Gable
257017	34.46275044	-84.14586962	3473 hwy 136	Appears Not to Meet	Integrity	Bungalow: Front Gable
256548	34.430843	-84.118324	100 ELLIOTT COURT	Appears Not to Meet	Age	Ranch House
256212	34.335539	-84.075981	1763 Black Mills Rd	Appears Not to Meet	Age	Unknown Building Type
256928	34.352319	-84.001846	312 Longview Dr.	Appears Not to Meet	Age	Unknown Building Type
256931	34.351781	-84.00183	360 Longview Drive	Appears Not to Meet	Age	A-Frame
256955	34.36412933	-83.98077012	26 Blowing Rock Road	Appears Not to Meet	Age	Unknown Building Type
23774	34.34231167	-84.15256979	412 Salem Church Road	Appears Not to Meet	Age and Significance	Church: Clipped Gable
256821	34.380855	-84.070873	268 River Valley Rd	Appears Not to Meet	Age and Significance	Split Level
256917	34.52516473	-84.27423747	12651 HWY 136 W	Appears Not to Meet	Age and Significance	Unknown Building Type
256874	34.35267205	-83.999656	150 Longview Drive	Appears Not to Meet	Age and Significance	Bungalow: Side Gable
257035	34.3935913	-84.01227141	1575 Harmony Church Road	Appears Not to Meet	Age and Significance	Harmony Baptist Church Cemetery
256886	34.37183414	-84.04256242	5782 Highway 53 E	Appears Not to Meet	Integrity	Bungalow: Front Gable
256557	34.43120379	-84.11993572	274 BURT CREEK RD	Appears Not to Meet	Integrity	Ranch House
256954	34.43166977	-84.12012835	318 Burt Creek Road	Appears Not to Meet	Integrity	Bungalow: Front Gable
256560	34.43691854	-84.09798714	57 Jacquelyn Drive	Appears Not to Meet	Integrity	Bungalow: Side Gable
256622	34.42972179	-84.1034586	1209 HWY 9 N	Appears Not to Meet	Integrity	Ranch House
256626	34.42654081	-84.10214659	125 Bruce Rd	Appears Not to Meet	Integrity	Ranch House

256629	34.42785443	-84.1028624	1076 Hwy 9 N	Appears Not to Meet	Integrity	Ranch House
256625	34.42725713	-84.10365334	1010 Hwy 9	Appears Not to Meet	Integrity	Bungalow: Front Gable
256961	34.403274	-84.116589	53 Reeves Rd	Appears Not to Meet	Integrity	Ranch House
256975	34.34637	-83.994852		Appears Not to Meet	Integrity	Ranch House
256569	34.42640657	-84.08891769	947 Frank Bruce Road	Appears Not to Meet	Integrity	Ranch House
256574	34.43207638	-84.08944233	309 North Seed Tick Road	Appears Not to Meet	Integrity	Ranch House
256750	34.53529393	-84.19855347	957 Highway 52	Appears Not to Meet	Integrity	Bungalow: Cross Gable
257033	34.42619104	-84.10546598	885 Highway 9 N	Appears Not to Meet	Integrity	Bungalow: Front Gable
256665	34.42001108	-84.03479848	4010 HWY 136 E	Appears Not to Meet	Integrity	Ranch House
256675	34.41758453	-84.03257632	1195 Cothran Rd.	Appears Not to Meet	Integrity	Ranch House
23745	34.3935	-84.0554	1157 ETOWAH RIVER RD	Appears Not to Meet	Integrity	Stowers Estate
256797	34.3972276	-84.06266766	1440 Seed Tick Rd	Appears Not to Meet	Integrity	Ranch House
256799	34.41803118	-84.08438418	1580 Frank Bruce Rd	Appears Not to Meet	Integrity	Bungalow: Cross Gable
256755	34.4972186	-84.22713415	669 Odum Chumbley Road	Appears Not to Meet	Integrity	Central Hallway
256545	34.45198509	-84.17031733	1869 Elliott Family Pkwy	Appears Not to Meet	Integrity	Ranch House
256550	34.45187	-84.169915	1868 Elliott Family Pkwy	Appears Not to Meet	Integrity	Ranch House
256576	34.46620839	-84.17782157	39 Keith Evans Rd	Appears Not to Meet	Integrity	Gabled Wing CottAge
256583	34.42744464	-84.22703797	7286 HWY 53 W	Appears Not to Meet	Integrity	Church:Front gable
256580	34.47676607	-84.1985579	89 Harben Road	Appears Not to Meet	Integrity	Ranch House
256596	34.47321506	-84.17918697	523 Keith Evans Rd	Appears Not to Meet	Integrity	Bungalow: Front Gable
256598	34.45894798	-84.17236834	2284 Elliott Family Pkwy	Appears Not to Meet	Integrity	No Academic Type
23737	34.45407636	-84.13648241	2659 HWY 136 W	Appears Not to Meet	Integrity	Church:Front gable
256600	34.45776829	-84.13917126	2952 HWY 136 W	Appears Not to Meet	Integrity	Bungalow: Front Gable
256601	34.45977577	-84.14160476	Across from 3165 HWY 136 W	Appears Not to Meet	Integrity	Double Pen
256607	34.49057475	-84.13719877	160 Dollar Rd	Appears Not to Meet	Integrity	Ranch House
256606	34.46903082	-84.14780583	11 Alonzo Burt Rd	Appears Not to Meet	Integrity	Ranch House
256703	34.46226257	-84.15176	414 Old Henry Grady Road	Appears Not to Meet	Integrity	Unknown Building Type
256609	34.47931688	-84.16579136	939 Grover Burt Rd	Appears Not to Meet	Integrity	Ranch House
256612	34.48759212	-84.17084275	5766 HWY 136 W	Appears Not to Meet	Integrity	Bungalow: Front Gable
256708	34.48626787	-84.16886817	5610 Highway 136 W	Appears Not to Meet	Integrity	Bungalow: Cross Gable
256642	34.42081843	-84.1320293	753 HWY 53 W	Appears Not to Meet	Integrity	Side Gable CottAge
256705	34.42664291	-84.15466596	2264 Highway 53 W	Appears Not to Meet	Integrity	Unknown Building Type
256700	34.43153457	-84.16124118	293 Elliott Family Parkway	Appears Not to Meet	Integrity	Bungalow: Front Gable
256644	34.43344936	-84.1616299	444 Elliott Family Pkwy	Appears Not to Meet	Integrity	Central Hallway
256655	34.457028	-84.236659	15 Colly Lane	Appears Not to Meet	Integrity	Bungalow: Front Gable
256657	34.46697967	-84.240389	56 Cantrell Road	Appears Not to Meet	Integrity	Gabled Wing CottAge
256658	34.46811708	-84.25473854	930 Cantrell Road	Appears Not to Meet	Integrity	Bungalow: Front Gable
257027	34.46766396	-84.25523845	4182 Afton Rd	Appears Not to Meet	Integrity	Bungalow: Front Gable
256611	34.47005278	-84.25596822	4000 Afton Road	Appears Not to Meet	Integrity	Ranch House
256613	34.42308895	-84.19182612	189 Sweetwater Church Road	Appears Not to Meet	Integrity	Church: Front Gable
256621	34.42340515	-84.19836964	174 Tinsley Chapel Road	Appears Not to Meet	Integrity	Hall-Parlor
256632	34.42347503	-84.1932871	4994 Highway 53 W	Appears Not to Meet	Integrity	Gabled Wing CottAge
256635	34.42423206	-84.19280805	4994 Highway 53 W	Appears Not to Meet	Integrity	Bungalow: Front Gable
256637	34.42483	-84.192022	94 Sweetwater Church Road	Appears Not to Meet	Integrity	Bungalow: Cross Gable
256640	34.43799914	-84.19062881	81 Rowell Drive	Appears Not to Meet	Integrity	Ranch House
256641	34.454553	-84.207835	2681 Sweetwater Juno Road	Appears Not to Meet	Integrity	Hall-Parlor
256668	34.42151292	-84.1306693	674 HWY 53 W	Appears Not to Meet	Integrity	Commercial: Single Retail
256695	34.42091775	-84.19045	369 Sweetwater Church Rd	Appears Not to Meet	Integrity	Unknown Building Type
256689	34.46357301	-84.20539936	3296 Sweetwater Juno Rd	Appears Not to Meet	Integrity	Ranch House
256688	34.46754532	-84.19827536	3832 Sweetwater Juno Rd	Appears Not to Meet	Integrity	Ranch House
256698	34.42446218	-84.2335322	7703 HWY 53 W	Appears Not to Meet	Integrity	Bungalow: Front Gable
256701	34.40325558	-84.22850657	1516 Cowart Rd	Appears Not to Meet	Integrity	Hall-Parlor
256704	34.39029119	-84.22587027	8955 Kelly Bridge Rd	Appears Not to Meet	Integrity	Hall-Parlor
256706	34.42315057	-84.24204896	8230 HWY 53 W	Appears Not to Meet	Integrity	Unknown Building Type
256710	34.38240633	-84.21328317	7952 Kelly Bridge Rd	Appears Not to Meet	Integrity	Bungalow:Cross Gable
256720	34.342469	-84.196997	4411 Kelly Bridge Road	Appears Not to Meet	Integrity	Church: Front Gable
256713	34.33671461	-84.17750319	2964 Kelly Bridge Rd	Appears Not to Meet	Integrity	Central Hallway
256714	34.33895307	-84.17324066	2704 Kelly Bridge Rd	Appears Not to Meet	Integrity	Central Hallway
256721	34.338681	-84.136814	378 Kelly Bridge Road	Appears Not to Meet	Integrity	Ranch House
256739	34.33632231	-84.13449291	193 Kelly Bridge Road	Appears Not to Meet	Integrity	Central Hallway
256743	34.33622087	-84.12850095	38 Mikes Drive	Appears Not to Meet	Integrity	Bungalow: Front Gable
256748	34.386813	-84.126102	2612 Highway 9 S	Appears Not to Meet	Integrity	Bungalow: Front Gable
256674	34.52712355	-84.18789041	50 New Hope Circle	Appears Not to Meet	Integrity	Church: Front Gable
256677	34.525191	-84.192072	2211 New Hope Road	Appears Not to Meet	Integrity	Bungalow: Cross Gable
256687	34.488201	-84.175792	6019 Highway 136 W	Appears Not to Meet	Integrity	Bungalow: Cross Gable
257025	34.48976684	-84.1758887	6269 HWY 136 W	Appears Not to Meet	Integrity	Bungalow: Front Gable
256711	34.491273	-84.180972	6414 Highway 136	Appears Not to Meet	Integrity	Ranch House
256715	34.485572	-84.183902	508 Tatum Trail	Appears Not to Meet	Integrity	Gabled Wing CottAge
256716	34.49004175	-84.18321298	838 Tatum Trail	Appears Not to Meet	Integrity	Unknown Building Type
256717	34.5029015	-84.2187325	6628 Elliott Family Parkway	Appears Not to Meet	Integrity	Bungalow: Side Gable
256737	34.50198176	-84.217429	6628 Elliott Family Pkwy	Appears Not to Meet	Integrity	Ranch House
256722	34.50603864	-84.23019411	400 Afton Rd	Appears Not to Meet	Integrity	Ranch House
256725	34.52422039	-84.25105291	9059 Elliott Family Pkwy	Appears Not to Meet	Integrity	Side Gable CottAge
256742	34.48802989	-84.20544461	55 Lawrence Dr	Appears Not to Meet	Integrity	Central Hallway

256746	34.4916529	-84.20693062	5523 Elliott Family Pkwy	Appears Not to Meet	Integrity	Bungalow: Front Gable
256730	34.49516216	-84.2103471	5883 Elliott Family Pkwy	Appears Not to Meet	Integrity	Ranch House
256733	34.49662164	-84.2138066	6100 Elliott Family Pkwy	Appears Not to Meet	Integrity	Bungalow: Cross Gable
256735	34.49754634	-84.21711431	175 E E Styles Rd	Appears Not to Meet	Integrity	Bungalow: Side Gable
256670	34.39379103	-84.05755668	1845 SEED TICK RD	Appears Not to Meet	Integrity	Gabled Wing CottAge
256673	34.450658	-84.08902	22 THAYER RIDGE DR	Appears Not to Meet	Integrity	Bungalow: Cross Gable
256676	34.401459	-84.002316	212 Henry Grady HWY	Appears Not to Meet	Integrity	Ranch House
23757	34.41715672	-84.01015878	52 WOODY FARM RD	Appears Not to Meet	Integrity	New South House
257000	34.37566043	-84.00101629	167 Dean Couch Rd	Appears Not to Meet	Integrity	Side Gable CottAge
257001	34.37739984	-83.9987488	167 Dean Couch Rd	Appears Not to Meet	Integrity	Ranch House
256913	34.383723	-84.008688	200 Nix Bridge Rd	Appears Not to Meet	Integrity	Ranch House
256909	34.38456	-84.009675	200 Nix Bridge Rd.	Appears Not to Meet	Integrity	Bungalow: Front Gable
on Harmony Church Road, approximately 75 yards east of the						
256787	34.38612516	-84.01016245	intersection with Nix Bridge Road	Appears Not to Meet	Integrity	Bungalow: Front Gable
256777	34.38634118	-84.01082904	811 Harmony Church Road	Appears Not to Meet	Integrity	Bungalow: Front Gable
256754	34.38610465	-84.01269627	811 Harmony Church Road	Appears Not to Meet	Integrity	Side Gable CottAge
256753	34.38628695	-84.01391191	747 Harmony Church Road	Appears Not to Meet	Integrity	Ranch House
256758	34.39455202	-84.01152464	1657 Harmony Church Road	Appears Not to Meet	Integrity	Ranch House
256759	34.396006	-84.011339	1741 Harmony Church Road	Appears Not to Meet	Integrity	Bungalow: Side Gable
256776	34.39058086	-84.01960595	6 Chapel View	Appears Not to Meet	Integrity	Ranch House
256779	34.3958079	-84.0147122	56 E Stowers Road	Appears Not to Meet	Integrity	Side Gable CottAge
SE corner of Emmett Moss Road						
256783	34.39659261	-84.01013836	and Harmony Church Road	Appears Not to Meet	Integrity	Gabled Wing CottAge
256985	34.340964	-84.022566	8299 HWY 53 E	Appears Not to Meet	Integrity	Commercial Building: Single Retail
256761	34.38977989	-84.00128155	453 Price Rd	Appears Not to Meet	Integrity	Ranch House
256766	34.39046904	-84.0604295	848 Etowah River Rd	Appears Not to Meet	Integrity	Ranch House
256768	34.39048832	-84.06431271	671 Etowah River Rd	Appears Not to Meet	Integrity	Bungalow: Cross Gable
256770	34.38732667	-84.07178559	241 Etowah River Rd	Appears Not to Meet	Integrity	Ranch House
256771	34.37940328	-84.09156965	984 Hugh Stowers Rd	Appears Not to Meet	Integrity	Side Gable CottAge
256772	34.39839513	-84.10109497	370 Buddy Burt Rd	Appears Not to Meet	Integrity	Ranch House
256803	34.40739381	-84.11106422	103 Ingram Drive	Appears Not to Meet	Integrity	Georgian CottAge
256807	34.40359382	-84.1179559	28 Reeves Road	Appears Not to Meet	Integrity	Bungalow: Cross Gable
256813	34.39730207	-84.11259104	595 Reeves Road	Appears Not to Meet	Integrity	Ranch House
257020	34.39877832	-84.11231834	475 Reeves Road	Appears Not to Meet	Integrity	Bungalow: Front Gable
256856	34.38102	-84.123879	3017 HWY 9 S	Appears Not to Meet	Integrity	Bungalow: Side Gable
256823	34.38163	-84.071331	210 River Valley Rd	Appears Not to Meet	Integrity	Ranch House
23742	34.37228268	-84.10828838	301 Thompson Rd.	Appears Not to Meet	Integrity	I House: Central Hallway
256826	34.373494	-84.105626	10 Chambers Rd	Appears Not to Meet	Integrity	Bungalow: Front Gable
256828	34.35377	-84.113841	5217 HWY 9 S	Appears Not to Meet	Integrity	Bungalow: Front Gable
257036	34.3384223	-84.07521642	57 Harry Sosebee Road	Appears Not to Meet	Integrity	Ranch House
256995	34.422021	-84.191041	269 SWEETWATER CH RD	Appears Not to Meet	Integrity	Bungalow: Front Gable
256849	34.339465	-84.076598	1500 Blacks Mill Rd	Appears Not to Meet	Integrity	Ranch House
256850	34.347025	-84.063095	434 Red Rider Rd	Appears Not to Meet	Integrity	Bungalow: Front Gable
257038	34.34925866	-84.06299638	22 Freeland Road	Appears Not to Meet	Integrity	Ranch House
257022	34.348966	-84.05914954	254 Freeland Rd	Appears Not to Meet	Integrity	Ranch House
256859	34.353823	-84.052454	1190 LUMPKIN CMPGD RD S	Appears Not to Meet	Integrity	Ranch House
257026	34.37287268	-84.03566306	500 Lumpkin Campground Road	Appears Not to Meet	Integrity	Bungalow: Front Gable
256784	34.372012	-84.037768	363 Lumpkin Campground Rd N	Appears Not to Meet	Integrity	Side Gable CottAge
256901	34.33550085	-84.12202502	197 A T MOORE RD	Appears Not to Meet	Integrity	Ranch House
256905	34.33613955	-84.12220443	216 At Moore Rd	Appears Not to Meet	Integrity	Ranch House
256993	34.34401903	-84.09935679	623 GOODSON RD	Appears Not to Meet	Integrity	Unknown Building Type
256800	34.33581655	-84.11274423	362 Alan Thomas Rd	Appears Not to Meet	Integrity	Bungalow: Cross Gable
256830	34.335008	-84.114089	6910 Alan Thomas Rd	Appears Not to Meet	Integrity	Commercial Building
256831	34.372493	-84.074844	294 Grizzle Farm Rd	Appears Not to Meet	Integrity	Central Hallway
256832	34.367407	-84.066549	1939 Grizzle Rd	Appears Not to Meet	Integrity	Gabled Wing CottAge
257039	34.33666882	-84.03838487	965 Blue Ridge Overlook	Appears Not to Meet	Integrity	Ranch House
256806	34.33947632	-84.02217364	8399 HWY 53 E	Appears Not to Meet	Integrity	Bungalow: Front Gable
256824	34.33632512	-84.01561827	569 Taylor Road	Appears Not to Meet	Integrity	Ranch House
256816	34.34000361	-84.01489508	246 Taylor Rd	Appears Not to Meet	Integrity	Ranch House
256820	34.34516439	-84.0086432	931 War Hill Park Rd	Appears Not to Meet	Integrity	Bungalow: Front Gable
256840	34.35397033	-84.01194039	952 Liberty Church Rd	Appears Not to Meet	Integrity	Unknown Building Type
23715	34.35021873	-84.01536484	540 Liberty Church Rd	Appears Not to Meet	Integrity	Georgian CottAge
256844	34.3466213	-84.00942341	115 Liberty Church Rd	Appears Not to Meet	Integrity	Ranch House
256867	34.34486716	-84.00156591	1340 War Hill Park Road	Appears Not to Meet	Integrity	Bungalow: Front Gable
256848	34.34510864	-84.0012419	1358 War Hill Park Rd	Appears Not to Meet	Integrity	Bungalow: Front Gable
256869	34.34591559	-84.00074157	1427 War Hill Park Road	Appears Not to Meet	Integrity	Bungalow: Front Gable
256990	34.367277	-84.041329	6104 HWY 53 E	Appears Not to Meet	Integrity	Ranch House
256946	34.35318699	-84.02849944	249 Thompson Creek Park Rd	Appears Not to Meet	Integrity	Bungalow: Side Gable
23727	34.35617032	-84.01881029	970 Elliott Rd	Appears Not to Meet	Integrity	Bungalow: Front Gable
23726	34.36047537	-84.03180295	84 Couch Rd	Appears Not to Meet	Integrity	I House: Central Hallway
256950	34.35491379	-84.05852884	3309 Dawson Forest Rd E	Appears Not to Meet	Integrity	Ranch House

256921	34.33491402	-84.06597739	2689 Lumpkin Campground Road S	Appears Not to Meet	Integrity	Unknown Building Type
256924	34.33760959	-84.06477064	2504 Lumpkin Campground Road S	Appears Not to Meet	Integrity	Ranch House
256926	34.34111769	-84.06166578	2203 Lumpkin Campground Rd S	Appears Not to Meet	Integrity	Ranch House
256929	34.34234838	-84.06128827	2131 Lumpkin Campground Rd S	Appears Not to Meet	Integrity	Ranch House
256888	34.39610266	-83.99026078	989 Henry Grady Highway	Appears Not to Meet	Integrity	Ranch House
256889	34.39713022	-83.98772387	1438 Price Road	Appears Not to Meet	Integrity	Ranch House
256890	34.39923176	-83.98811927	73 Dogwood Way	Appears Not to Meet	Integrity	Ranch House
256944	34.37770602	-83.99207335	145 Chestatee Pt	Appears Not to Meet	Integrity	Bungalow: Side Gable
256895	34.53670256	-84.26478791	157 Harley Fausset Road	Appears Not to Meet	Integrity	Ranch House
256896	34.53425882	-84.25620191	9772 Elliott Family Parkway	Appears Not to Meet	Integrity	Ranch House
256897	34.53271387	-84.25561806	9761 Elliott Family Parkway	Appears Not to Meet	Integrity	Bungalow: Front Gable
256898	34.5313675	-84.25441679	9622 Elliott Family Parkway	Appears Not to Meet	Integrity	Bungalow: Front Gable
256900	34.54277314	-84.26205597	5675 HWY 52 E	Appears Not to Meet	Integrity	Ranch House
256904	34.5274363	-84.29957371	1033 Eagle Ridge Rd	Appears Not to Meet	Integrity	A-Frame
256915	34.52253561	-84.29767614	1669 Eagle Ridge Rd	Appears Not to Meet	Integrity	Unknown Building Type
256940	34.50010524	-84.27417973	122 Pleasant Union Church Road	Appears Not to Meet	Integrity	Pleasant Union Baptist Church and Cemetery
256919	34.5293816	-84.21288367	344 Ridge Rd	Appears Not to Meet	Integrity	Ranch House
256941	34.52668903	-84.22273191	89 Fern Valley Road	Appears Not to Meet	Integrity	A-Frame
256923	34.55007271	-84.19220451	38 Chelsey Dr	Appears Not to Meet	Integrity	Ranch House
257013	34.33534824	-83.96740557	3821 War Hill Park Road	Appears Not to Meet	Integrity	Unknown Building Type
256927	34.33457127	-83.96944373	20 Julian Farm Rd	Appears Not to Meet	Integrity	Bungalow: Front Gable
256934	34.33478886	-83.9706146	76 Woody Hill Drive	Appears Not to Meet	Integrity	Bungalow: Front Gable
256936	34.36474316	-83.98136054	55 Blowing Rock Road	Appears Not to Meet	Integrity	Ranch House
256951	34.36994068	-83.98377575	340 East View Drive	Appears Not to Meet	Integrity	Bungalow: Side Gable
256962	34.33440785	-83.97777911	317 Julian Creek Rd	Appears Not to Meet	Integrity	Ranch House
256963	34.33508938	-83.97717353	282 Julian Creek Rd	Appears Not to Meet	Integrity	Unknown Building Type
256964	34.33559435	-83.97622725	230 Julian Creek Rd	Appears Not to Meet	Integrity	Bungalow: Front Gable
256966	34.33560185	-83.97595439	218 Julian Creek Rd	Appears Not to Meet	Integrity	Ranch House
256967	34.33532727	-83.97646079	236 Julian Creek Rd	Appears Not to Meet	Integrity	Ranch House
256968	34.37065015	-83.99137752	1724 Nix Bridge Rd	Appears Not to Meet	Integrity	Ranch House
256970	34.37036316	-83.99077493	1766 Nix Bridge Rd	Appears Not to Meet	Integrity	Ranch House
256987	34.341641	-84.022388	55 WAR HILL PARK RD	Appears Not to Meet	Integrity	Ranch House
256973	34.37149191	-83.9821306	520 Chestatee Cir	Appears Not to Meet	Integrity	Ranch House
256999	34.371212	-83.983855	420 CHESTATEE CIR	Appears Not to Meet	Integrity	Ranch House
256976	34.37244606	-83.99212761	1611 Nix Bridge Rd	Appears Not to Meet	Integrity	Bungalow: Cross Gable
256977	34.36046523	-83.99737706	558 Woodland Circle	Appears Not to Meet	Integrity	Ranch House
256978	34.36939166	-83.99940499	190 Robertson Court	Appears Not to Meet	Integrity	Ranch House
256981	34.33679773	-83.97743301	324 Mary Sapphire Road	Appears Not to Meet	Integrity	Bungalow: Side Gable
23722	34.33919886	-83.97704787		Appears Not to Meet	Integrity	Central Hallway
256988	34.34131762	-83.9717918	353 Sams Road	Appears Not to Meet	Integrity	Unknown Building Type
256992	34.34285059	-83.98437474	2475 War Hill Park Road	Appears Not to Meet	Integrity	Ranch House
23719	34.34234073	-83.98794182	2280 War Hill Park Road	Appears Not to Meet	Integrity	Gabled Wing CottAge
256996	34.3412768	-83.99161978	275 Lakewood Drive	Appears Not to Meet	Integrity	Bungalow: Side Gable
256893	34.39652736	-83.99834305	28 Chestnut Trail	Appears Not to Meet	Integrity	Ranch House
256974	34.4105	-84.10408	51 Virgle Lemley Lane	Appears Not to Meet	Integrity	Bungalow: Cross Gable
256956	34.40969	-84.10631	93 Acorn Rd.	Appears Not to Meet	Integrity	Ranch House
257014	34.38447888	-84.07062708	65 Gober Road	Appears Not to Meet	Integrity	Ranch House
257016	34.37571831	-84.04554714	Robs Way	Appears Not to Meet	Integrity	Ranch House
256852	34.34613123	-83.98533268	45 Windsor Court	Appears Not to Meet	Integrity	Unknown Building Type
256855	34.34630259	-83.98573939	35 Windsor Court	Appears Not to Meet	Integrity	Unknown Building Type
256863	34.35216237	-83.99343936	465 Oak Grove Road	Appears Not to Meet	Integrity	Ranch House
23718	34.35026628	-83.99394864	251 Oak Grove Rd	Appears Not to Meet	Integrity	Bungalow: Side Gable
256873	34.34675937	-83.9947433	1785 War Hill Park Rd	Appears Not to Meet	Integrity	Side Gable CottAge
256877	34.34445752	-83.99827758	29 Brookwood Drive W	Appears Not to Meet	Integrity	Ranch House
256878	34.34290756	-83.99979493	381 Brookwood Drive W	Appears Not to Meet	Integrity	Unknown Building Type
256872	34.351745	-83.998166	287 Shadow Lane	Appears Not to Meet	Integrity	Unknown Building Type
256595	34.4763849	-84.17660344	12 Juno Rd	Appears Not to Meet	Integrity	Bungalow: Front Gable
256541	34.430932	-84.116992	158 ELLIOTT COURT	Appears Not to Meet	Integrity and Age	Ranch House
256719	34.384377	-84.218039	8188 Kelly Bridge Road	Appears Not to Meet	Integrity and Age and Significance	Unnamed Cemetery
256538	34.45566434	-84.12378047	257 CLAYTON CHESTER RD	Appears Not to Meet	Integrity and Significance	Ranch House
256767	34.4415	-84.0945	2279 Hwy 9 N	Appears Not to Meet	Integrity and Significance	Unknown House Type
256749	34.43371282	-84.10270035	38 Townley Dr	Appears Not to Meet	Integrity and Significance	Ranch House
256846	34.43258106	-84.10281775	1399 Hwy 9 N	Appears Not to Meet	Integrity and Significance	Ranch House
256571	34.42882345	-84.09004292	89 North Seed Tick Road	Appears Not to Meet	Integrity and Significance	Ranch House

256982	34.43648081	-84.08783286	640 North Seed Tick Road	Appears Not to Meet	Integrity and Significance	Bungalow: Hip
256572	34.42492002	-84.10683283	775 HWY 9 N	Appears Not to Meet	Integrity and Significance	Ranch House
256960			640 North Seed Tick Rd	Appears Not to Meet	Integrity and Significance	Split Level
256652	34.42838107	-84.1106063	59 Vickie Dr. W	Appears Not to Meet	Integrity and Significance	Ranch House
257030	34.42509622	-84.10565664	885 Perimeter Road	Appears Not to Meet	Integrity and Significance	Bungalow: Front Gable
257031	34.42547235	-84.10619857	829 Highway 9 N	Appears Not to Meet	Integrity and Significance	Unknown Building Type
256851	34.35017798	-84.02755536	7585 Highway 53 E	Appears Not to Meet	Integrity and Significance	Ranch House
256615	34.48464954	-84.16871008	5511 HWY 136 W	Appears Not to Meet	Integrity and Significance	Ranch House
256617	34.48421731	-84.16827556	5511 HWY 136 W	Appears Not to Meet	Integrity and Significance	Hall-Parlor
256696	34.48056118	-84.16086504	5044 HWY 136 W	Appears Not to Meet	Integrity and Significance	Bungalow: Hip
256690	34.47150893	-84.19660631	4191 Sweetwater Juno Rd	Appears Not to Meet	Integrity and Significance	Unknown Building Type
256729	34.48695095	-84.20433256	55 Lawrence Dr	Appears Not to Meet	Integrity and Significance	Ranch House
256751	34.37780713	-84.00520984	184 Doyle Martin Road	Appears Not to Meet	Integrity and Significance	Split Level
256752	34.38593602	-84.01053354	east corner of Harmony Church Road and Nix Bridge Road	Appears Not to Meet	Integrity and Significance	Commercial Building: Single Retail
256854	34.38462815	-84.12229239	21 Moore Dr.	Appears Not to Meet	Integrity and Significance	Ranch House
256786	34.369636	-84.020284	765 Kilough Church Rd.	Appears Not to Meet	Integrity and Significance	Central Hallway
256788	34.366633	-84.019982	1101 Couch Rd	Appears Not to Meet	Integrity and Significance	Bungalow: Front Gable
256864	34.343473	-84.123602	552 Jewell Slaton Rd	Appears Not to Meet	Integrity and Significance	Ranch House
256884	34.37134666	-84.04235578	5782 Highway 53 E	Appears Not to Meet	Integrity and Significance	Commercial Building: Multiple Retail
256804	34.34012605	-84.02236553	8361 HWY 53 E	Appears Not to Meet	Integrity and Significance	Ranch House
257019	34.35333415	-84.01243364	914 Liberty church Road	Appears Not to Meet	Integrity and Significance	Unknown Building Type
256845	34.34557467	-84.00698269	61 Matheson Dr	Appears Not to Meet	Integrity and Significance	Ranch House
256879	34.3450925	-84.00387879	1203 War Hill Park Rd	Appears Not to Meet	Integrity and Significance	Bungalow: Front Gable
256949	34.35518813	-84.05481102	3515 Dawson Forest Rd E	Appears Not to Meet	Integrity and Significance	Bungalow: Front Gable
256958	34.5543716	-84.28476612	502 Antioch Church Road	Appears Not to Meet	Integrity and Significance	Antioch Baptist Church and Cemetery
256998	34.33832137	-83.97170682	184 Holly Hill Road	Appears Not to Meet	Integrity and Significance	Unknown Building Type
23751	34.38475862	-84.07389581	3679 HWY 53 E	Appears Not to Meet	Integrity and Significance	Central Hallway
257021	34.38444426	-84.07228183	3751 HWY 53 E	Appears Not to Meet	Integrity and Significance	Ranch House
257015	34.37557055	-84.04694876	5402 Hwy 53	Appears Not to Meet	Integrity and Significance	Ranch House
257009	34.38270586	-84.06784664	4054 Hwy 53	Appears Not to Meet	Integrity and Significance	Ranch House
256875	34.34701542	-83.99535732	1749 War Hill Park Rd	Appears Not to Meet	Integrity and Significance	Unknown Building Type
256930	34.352023	-84.001811	330 Longview Dr.	Appears Not to Meet	Integrity and Significance/Age	A-Frame
256794	34.44195783	-84.09277828	2279 Hwy 9 N	Appears Not to Meet	Significance	Commercial Building: Warehouse
256628	34.43138275	-84.07252338	1441 Hwy 136	Appears Not to Meet	Significance	Unnamed Cemetery
256616	34.41633678	-84.19054717	693 Sweetwater Church Road	Appears Not to Meet	Significance	Ranch House
256894	34.51671378	-84.25743754	1540 Goshen Church Road	Appears Not to Meet	Significance	Church: Front Gable
256693	34.4216479	-84.13025847	640 HWY 53 W	Appears Not to Meet	Significance	Ranch House
256699	34.42963202	-84.23696907	447 Amicalola Church Rd	Appears Not to Meet	Significance	Unknown Building Type
256663	34.50410244	-84.178067	1225 Bailey Waters Rd	Appears Not to Meet	Significance	Ranch House
256686	34.492364	-84.186341	6683 Highway 136 W	Appears Not to Meet	Significance	Business/Agricultural Processing
256712	34.49147213	-84.18236059	6460 Highway 136	Appears Not to Meet	Significance	Ranch House
256724	34.5165224	-84.24019828	8267 Elliott Family Pkwy	Appears Not to Meet	Significance	Commercial Building: Single Retail

256728	34.50015993	-84.2036996	7905 HWY 136 W	Appears Not to Meet	Significance	Ranch House
256672	34.44062348	-84.09437646	2160 HWY 9 N	Appears Not to Meet	Significance	Ranch House
256805	34.40810017	-84.11128287	73 Ingram Road	Appears Not to Meet	Significance	Ranch House
256817	34.384962	-84.121001	187 Jenkins Road	Appears Not to Meet	Significance	Unknown Building Type
256819	34.38559587	-84.12262068	27 Hampton Drive	Appears Not to Meet	Significance	Ranch House
256827	34.364101	-84.116474	195 Bannister Rd	Appears Not to Meet	Significance	Ranch House
256780	34.360794	-84.049489	606 Lumpkin Campground Rd S	Appears Not to Meet	Significance	Byrd Cemetery
						Bethel United Methodist Church Cemetery
256781	34.36602535	-84.04286114	100 Lumpkin Camground Rd	Appears Not to Meet	Significance	
256862	34.343876	-84.12302	571 Jewell Slaton Rd	Appears Not to Meet	Significance	Ranch House
256866	34.337263	-84.119631	6494 HWY 9 S	Appears Not to Meet	Significance	Ranch House
256841	34.35355644	-84.01229908	934 Liberty Church Rd	Appears Not to Meet	Significance	Ranch House
256947	34.35662321	-84.01671649	128 Ruby Ln	Appears Not to Meet	Significance	Unknown Building Type
256892	34.39886838	-83.99780705	63 Moss Road	Appears Not to Meet	Significance	Ranch House
256908	34.52615661	-84.29917231		Appears Not to Meet	Significance	Bungalow: Front Gable
				Appears to Meet NR Criteria		Gabled Wing Cottage
256891	34.37874314	-83.99019743	301 Chestatee Point			
256883	34.3547543	-84.03263632	7160 Highway 53 E	May Meet NR Criteria		Ranch House
256808	34.34118413	-84.02139577	98 War Hill Park Rd	May Meet NR Criteria		Ranch House
256902	34.52775241	-84.30032153	1004 Eagle Ridge Rd	May Meet NR Criteria		A-Frame
256920	34.52693898	-84.21563164	147 Deer Trail Rd	May Meet NR Criteria		Unknown Building Type
257003	34.38783105	-84.07756842	3373 HWY 53 E	May Meet NR Criteria		Ranch House
				May Meet NR Criteria NR		Ranch House
256922	34.352545	-84.001844	300 Longview Dr.			
				May Meet NR Criteria NR		Unknown Building Type
256991	34.34097987	-83.97467954	167 Sams Road	May Meet NR Criteria NR		
				May Meet NR Criteria NR		Ranch House
256694	34.42102714	-84.12984889	633 HWY 53 W	Criteria		
				May Meet NR Criteria NR		Unknown Building Type
256718	34.41215279	-84.24629023	677 Holcomb Road	Criteria		
				May Meet NR Criteria NR		Ranch House
256651	34.42749814	-84.10901775	42 Vickie Drive	Criteria		
23781	34.47628383	-84.19613352	4289 Elliott Family Parkway	More information needed		Hall-Parlor
256618	34.48311564	-84.16471058	5256 HWY 136 W	More information needed		Bungalow: Side Gable
256620	34.47346295	-84.15418075	4384 HWY 136 W	More information needed		Extended Hall-Parlor
256942	34.36480405	-83.98107604	54 Blowing Rock Rd	More Information Needed		Ranch House
256937	34.36356452	-83.98270015	164 Nix Point Road	More Information Needed		Unknown Building Type
256857	34.34763837	-83.98574082	322 Chappell Road	More Information Needed		Bungalow: Front Gable

Table 2. Resource Type

Resource Type	Count	Percentage
Building	451	96.8%
Site	14	3.0%
Structure	1	0.2%

Table 3. Current Resource Use

Current Use	Count	Percentage
Agricultural processing	1	0.2%
Burial - multiple (cemetery)	14	3.0%
Business/office	4	0.9%
Clubhouse (social, cultural, garden)	2	0.4%
Financial Institution (Bank/savings & loan)	1	0.2%
Multiple dwelling (multiple living units)	3	0.6%
Religion » Campground/Arbor/Retreat	1	0.2%
Religious Facility	4	0.9%
Secondary structure (domestic-related outbuilding)	2	0.4%
Single dwelling (single living unit)	399	85.6%
Storage	1	0.2%
Store - department (general) store	1	0.2%
Store - specialty store/shop	3	0.6%
Transient housing (Hotel/Motel/Boarding house)	1	0.2%
Unknown (Insufficient information)	8	1.7%
Vacant	21	4.5%

Table 4. Date of Construction

Date of Construction	Count	Percentage
1830-1839	2	0.4%
1840-1849	2	0.4%
1850-1859	3	0.6%
1860-1869	2	0.4%
1870-1879	3	0.6%
1880-1889	5	1.1%
1890-1899	10	2.1%
1900-1909	23	4.9%
1910-1919	16	3.4%
1920-1929	22	4.7%
1930-1939	38	8.2%
1940-1949	56	12.0%
1950-1959	76	16.3%
1960-1969	126	27.0%
1970-1977	81	17.4%
post-1977	1	0.2%

Table 5. Identified Building Types

Building Type	Count	Percentage
A-Frame	8	1.8%
American Foursquare	1	0.2%
Bungalow: Cross Gable	23	5.1%
Bungalow: Front Gable	60	13.3%
Bungalow: Hip	6	1.3%
Bungalow: Side Gable	18	4.0%
Agricultural Processing	1	0.2%
Central Hallway	14	3.1%
Church: Clipped Gable	1	0.2%
Church: Front Gable	9	2.0%
Commercial Building: Single Retail	9	2.0%
Commercial Building: Multiple Retail	2	0.4%
Double Pen	3	0.7%
Extended Hall-Parlor	1	0.2%
Gabled Ell Cottage	10	2.2%
Gabled Ell House	2	0.4%
Hall-Parlor	10	2.2%
I House: Central Hallway	6	1.3%
New South House	1	0.2%
Motel	1	0.2%
Queen Anne House	1	0.2%
Ranch House	196	43.5%
Religious Campground	1	0.2%
Saddlebag	1	0.2%
Saltbox	1	0.2%
Schoolhouse	1	0.2%
Side Gable Cottage	12	2.7%
Split Level	4	0.9%
Unknown Building Type	47	10.4%
Warehouse	1	0.2%

Table 6. Identified Architectural Styles

Architectural Style	Count	Percentage
Craftsman	28	6.3%
Folk Victorian	4	0.9%
International	1	0.2%
No Academic Style	412	92.0%
Queen Anne	1	0.2%
Shingle Style	2	0.4%



Integrity



The integrity of documented resources in unincorporated Dawson County was mainly fair to good. Many mid-century resources maintain a high level of integrity with minimal alterations. Documented resources with poor integrity were affected by non-historic alterations, which compromise the resource's design, materials, and/or historic workmanship. These changes include additions to the building and material replacement including but not limited to: exterior cladding, porch alterations, window or door replacement, etc.

21 of the 466 (4.5%) identified resources are currently vacant. Many resources documented as 'vacant' maintain excellent integrity; these resources have few, if any alterations to their historic fabric. Vacant properties are considered highly endangered because they are more susceptible to fire and vandalism. Additionally, repairs and weatherproofing are not carried out in a timely manner, thus leaving the structures to decay. The condition of many of these resources is poor, but with minimal intervention, many of them can be restored.

Of the resources with minimal alterations, 29 appear to meet the National Register Criteria for listing.

151 resources 'may meet' the National Register criteria; these resources have good to excellent architectural integrity, but warrant further research as to their accurate age and historic significance.

280 documented resources do not appear to meet the National Register standards. These resources may maintain historic significance, but do not meet the age criteria (as is the case with many cemeteries and recreational properties), or have undergone extensive alterations which hinder the resource's architectural integrity. These alterations often affect the design, materials, or workmanship of the particular resource, which invariably destroy the historic feeling and significance. Field determinations were not made for 6 resources due to obstruction.



Conclusion



Dawson County has a wide array of extant house types for its mountainous location. The abundance of Ranch Houses and the development of Lake Lanier in the 1950s, showcases a period of development in this region that may warrant further study. Those documented resources constructed prior to 1950, represent a fairly typical distribution for building type and architectural style for unincorporated Georgia.

The documented recreational properties along Lake Lanier warrant further investigation as to historic significance and potential typologies. Currently, no study exists which creates a context for this type of building, therefore all National Register criteria assessments should be reexamined when future studies are available.

The disparate location of historic resources does not lend to a contagious district in the unincorporated portions of the county; however, a multiple property listing or a cultural landscape inventory within an agricultural context may provide protection for these resources on a county level.





Resource ID: DW-01

Address: 257 Clayton Chester Road

City/County: Dawson



GNAHRGIS ID 256538

Resource Type Building

Resource Use Residential: Single Family Dwelling

Build Date ca. 1955

Type Ranch House

Style No Academic Style

Details

- Date of construction taken from tax assessor
- Linear Ranch with heavy alterations -Vinyl siding, vinyl windows, artificial stone at foundation
- Barn and shed possibly historic -Chicago window on front right facade
- Paired double hung sash window on left front facade
- Faux field stone (random course) covers foundation

Eligibility: Appears Not to Meet NR Criteria (Integrity/Significance)



Resource ID: DW-02

Address: 158 Elliott Court

City/County: Dawson



GNAHRGIS ID 256541

Resource Type Building

Resource Use Residential: Single Family Dwelling

Build Date ca. 1974

Type Ranch House

Style No Academic Style

Details

- Trailer, trees, and shrubs blocking much of the view
- Trailer meant as addition, abutting front porch.
- Date taken from tax assessor

Eligibility: Appears Not to Meet NR Criteria (Integrity/Age)



Center for Community Design and Preservation
College of Environment + Design
UNIVERSITY OF GEORGIA



Georgia Historic Resource Survey Partnership

Resource ID: DW-03

Address: 5782 Highway 53 E

City/County: Dawsonville



GNAHRGIS ID 256886

Resource Type Building

Resource Use Residential: Single Family Dwelling

Build Date ca. 1920

Type Bungalow: Front Gable

Style Craftsman

Details

- Brick piers and wooden posts
- Mid-century awnings
- Exposed rafter tails
- Rectangular vent in front gable
- Addition to right facade
- Date of construction from tax assessor

Eligibility: Appears Not to Meet NR Criteria (Integrity)



Center for Community Design and Preservation
College of Environment + Design
UNIVERSITY OF GEORGIA



Georgia Historic Resource Survey Partnership

Resource ID: DW-04

Address: 100 Elliott Court

City/County: Dawsonville



GNAHRGIS ID 256548

Resource Type Building

Resource Use Residential: Single Family Dwelling

Build Date ca. 1977

Type Ranch House

Style No Academic Style

Details

- Linear ranch
- Thick wood siding
- Metal gable roof
- Metal chimney cover, chimney itself not visible
- Octagonal vent on porch
- Paired windows next to the front door
- Decorative turned piers on porch
- Date taken from tax assessor

Eligibility: Appears Not to Meet NR Criteria (Age)



Resource ID: DW-05

Address: 7160 Highway 53 E

City/County: Dawson



GNAHRGIS ID 256883

Resource Type Building

Resource Use Vacant/Not In Use

Build Date ca. 1964

Type Ranch House

Style No Academic Style

Details

- Date of construction taken from the tax assessor.
- Linear ranch that appears to be abandoned and overgrown.
- Front facing gable verandah with circular vent, Doric columns, modillions, and dentils

Eligibility: May Meet NR Criteria



Resource ID: DW-06

Address: 63 Elliot Court

City/County: Dawson



GNAHRGIS ID 256555

Resource Type Building

Resource Use Residential: Single Family Dwelling

Build Date ca. 1967

Type Ranch House

Style No Academic Style

Details

- Compact ranch with integrated brick carport
- Two tripartite windows
- Polychromatic Brick
- Vinyl siding in side gables
- Date taken from the tax assessor

Eligibility: Appears to Meet NR Criteria



Resource ID: DW-07

Address: 274 Burt Creek Road

City/County: Dawson



GNAHRGIS ID 256557

Resource Type Building

Resource Use Residential: Single Family Dwelling

Build Date ca. 1967

Type Ranch House

Style No Academic Style

Details

- Linear ranch with several additions and alterations
- New concrete siding and windows
- Carport enclosed on right side
- Addition on the left side of house
- Newer wrap-around porch replaces original porch
- Paired and tripartite windows
- Date of construction from tax assessor

Eligibility: Appears Not to Meet NR Criteria (Integrity)



Resource ID: DW-08

Address: 240 Burt Creek Road

City/County: Dawson



GNAHRGIS ID 256559

Resource Type Building

Resource Use Residential: Single Family Dwelling

Build Date ca. 1967

Type Ranch House

Style No Academic Style

Details

- Linear ranch
- Carport on end in original condition
- Integrated tool shed with carport
- Pair of 8/8 windows
- Small stoop at front entry
- Materials appear original
- Three paired windows to the left of the stoop
- Poly-chromatic brick
- Scrolled metal porch supports
- Date of construction from tax assessor

Eligibility: May Meet NR Criteria



Resource ID: DW-09

Address: 318 Burt Creek Road

City/County: Dawson



GNAHRGIS ID 265954

Resource Type Building

Resource Use Vacant/Not In Use

Build Date ca. 1925

Type Bungalow: Front Gable

Style No Academic Style

Details

- Abandoned
- Obscured by vegetation
- Wooden front gable bungalow
- Porch with decorative piers
- Rear porch is obscured
- Windows covered in plastic
- Long addition on rear end
- Exposed rafter tails
- Construction date from field notes

Eligibility: Appears Not to Meet NR Criteria (Integrity)



Resource ID: DW-10

Address: 718 Shoal Creek Road

City/County: Dawson



GNAHRGIS ID 256959

Resource Type Building

Resource Use Residential: Single F

Build Date ca. 1959

Type Ranch House

Style No Academic Style

Details

- Linear brick ranch
- Materials appear original
- Carport to the right
- Heavily obscured by vegetation
- Paired double hung sash windows
- Mature trees in yard of at least 20 years
- Date of construction from tax records



Center for Community Design and Preservation
College of Environment + Design
UNIVERSITY OF GEORGIA



Georgia Historic Resource Survey Partnership

Resource ID: DW-11

Address: 2279 Highway 9 N

City/County: Dawson



GNAHRGIS ID 256767

Resource Type Building

Resource Use Residential: Single Family Dwelling

Build Date ca. 1943

Type Unknown

Style No Academic Style

Details

- Large addition alters the building footprint
- Small shed in rear in poor condition
- Porch originally full length of facade, but is now altered to be only partial
- Paired double hung sash windows on front addition
- Rectangular vents in side gables

Eligibility: Appears Not to Meet NR Criteria (Integrity/Significance)



Center for Community Design and Preservation
College of Environment + Design
UNIVERSITY OF GEORGIA



Georgia Historic Resource Survey Partnership

Resource ID: DW-12

Address: 2279 Highway 9 N

City/County: Dawson



GNAHRGIS ID 256794

Resource Type Building

Resource Use Commerce and Trade: Storage

Build Date ca. 1950

Type Commercial Building: Warehouse

Style No Academic Style

Details

- Mid-century commercial complex that houses trucking company
- 2/2 double hung sash windows on second story
- Most materials appear original
- No windows on first story
- Office addition on the rear of the building
- Date of construction from field evaluation

Eligibility: Appears Not to Meet NR Criteria (Significance)



Resource ID: DW-13

Address: 57 Jacquelyn Drive

City/County: Dawson



GNAHRGIS ID 256560

Resource Type Building

Resource Use Residential: Single Family Dwelling

Build Date ca. 1961

Type Bungalow: Side Gable

Style No Academic Style

Details

- Side gable bungalow with additions on the back and left of the building
- Windows are new replacements
- Original chimney replaced with chimney pot
- Replaced siding
- Foundation covered with lattice and obscured by vegetation
- Bracket wood porch supports
- Tax assessor dates construction to 1961

Eligibility: Appears Not to Meet NR Criteria (Integrity)



Resource ID: DW-14

Address: 38 Townley Drive

City/County: Dawson



GNAHRGIS ID 256749

Resource Type Building

Resource Use Residential: Single Family Dwelling

Build Date ca. 1960

Type Ranch House

Style No Academic Style

Details

- Linear ranch with no distinctive architectural features (plain style)
- Paired double hung windows right of the front door
- Vinyl siding on entirety of the building

Eligibility: Appears Not to Meet NR Criteria (Integrity/Significance)



Center for Community Design and Preservation
College of Environment + Design
UNIVERSITY OF GEORGIA



Georgia Historic Resource Survey Partnership

Resource ID: DW-15

Address: 1399 Highway 9 N

City/County: Dawson



GNAHRGIS ID 256846

Resource Type Building

Resource Use Residential: Single Family Dwelling

Build Date ca. 1964

Type Ranch House

Style No Academic Style

Details

- Linear ranch with replacement windows
- Shutters on windows
- Carports on the right side that is enclosed with vinyl siding
- Large garage and secondary house also on the rear of the property

Eligibility: Appears Not to Meet NR Criteria (Integrity/Significance)



Center for Community Design and Preservation
College of Environment + Design
UNIVERSITY OF GEORGIA



Georgia Historic Resource Survey Partnership

Resource ID: DW-16

Address: 144 Frank Bruce Road

City/County: Dawson



GNAHRGIS ID 256953

Resource Type Building

Resource Use Residential: Single Family Dwelling

Build Date ca. 1969

Type Ranch House

Style No Academic Style

Details

- Linear ranch with a cluster on the left side
- Chicago window on the left side of house
- Smaller 6/6 windows on the cluster
- Tripartite 6/6 windows on front porch
- Most material appears original
- Polychromatic brick
- Large 6x4 pane fixed window
- Date of construction from tax assessor

Eligibility: May Meet NR Criteria



Resource ID: DW-17

Address: 1210 Highway 9 N

City/County: Dawson



GNAHRGIS ID 256619

Resource Type Building

Resource Use Residential: Single Family Dwelling

Build Date ca. 1935

Type Bungalow: Side Gable

Style No Academic Style

Details

- Side-gable cottage
- Brick arched portico on the left side of the house
- Paired 6/6 windows on the front of the house
- Vent in the front gable
- Separate carport in rear of property
- Date taken from tax assessor

Eligibility: May Meet NR Criteria



Resource ID: DW-18

Address: 1209 Highway 9 N

City/County: Dawson



GNAHRGIS ID 256622

Resource Type Building

Resource Use Residential: Single Family Dwelling

Build Date ca. 1950

Type Ranch House

Style No Academic Style

Details

- Linear ranch with carport on right side
- Paired 3/1 windows on either side of the front door
- Large Chicago window on right side of house with a craftsman style window
- Date taken from tax assessor

Eligibility: Appears Not to Meet NR Criteria (Integrity)



Resource ID: DW-19

Address: 151 Bruce Road

City/County: Dawson



GNAHRGIS ID 256624

Resource Type Building

Resource Use Residential: Single Family Dwelling

Build Date ca. 1957

Type Ranch House

Style No Academic Style

Details

- Linear ranch with added porch on the left side
- Large Chicago window on the left side of the house
- No carport
- Shutters on the windows
- Exposed rafter tails
- Mid-century style 2/2 windows
- Date taken from tax assessor

Eligibility: May Meet NR Criteria



Resource ID: DW-20

Address: 125 Bruce Road

City/County: Dawson



GNAHRGIS ID 256626

Resource Type Building

Resource Use Residential: Single Family Dwelling

Build Date ca. 1960

Type Ranch House

Style No Academic Style

Details

- Linear ranch with multi-gabled roof
- Carport on left side of house
- All windows are jalousie
- Scrolled metal porch supports
- Date taken from tax assessor

Eligibility: Appears Not to Meet NR Criteria (Integrity)



Resource ID: DW-21

Address: 1076 Highway 9 N

City/County: Dawson



GNAHRGIS ID 256629

Resource Type Building

Resource Use Residential: Single Family Dwelling

Build Date ca. 1964

Type Ranch House

Style No Academic Style

Details

- Linear ranch with large addition on left side
- 1/1 windows on far lefts side
- Large triple fixed windows in middle
- Jalousie windows on right side
- Chicago window
- Some parts of roof new, addition on left side
- Random course stone quoins on original facade window surrounds
- Date taken from tax assessor

Eligibility: Appears Not to Meet NR Criteria (Integrity)



Resource ID: DW-22

Address: 1010 Highway 9 N

City/County: Dawson



GNAHRGIS ID 256625

Resource Type Building

Resource Use Residential: Single Family Dwelling

Build Date ca. 1935

Type Bungalow: Front Gable

Style No Academic Style

Details

- Front gable bungalow with some alterations
- Single hung sash central window with vents on wither side of the front gable
- Two half-hipped porches with the one on the rear enclosed with screen
- Vinyl siding on the house is new
- Mid-century scrolled metal porch supports

Eligibility: Appears Not to Meet NR Criteria (Integrity)



Center for Community Design and Preservation
College of Environment + Design
UNIVERSITY OF GEORGIA



Georgia Historic Resource Survey Partnership

Resource ID: DW-23

Address: 1441 Highway 136 E

City/County: Dawson



GNAHRGIS ID 256628

Resource Type Site

Resource Use Funerary: Burial

Build Date ca. 1905

Type N/A

Style N/A

Details

- Earliest grave 1905
- Savage, Dale, Pinson are common names
- Granite and brick outlines family plots
- Several unmarked headstones
- Around 100 graves
- Several CSA soldiers, and other vets
- Decorative urns
- Non-contributing church on site

Eligibility: Appears Not to Meet NR Criteria (Significance)



Center for Community Design and Preservation
College of Environment + Design
UNIVERSITY OF GEORGIA



Georgia Historic Resource Survey Partnership

Resource ID: DW-24

Address: 53 Reeves Road

City/County: Dawson



GNAHRGIS ID 256961

Resource Type Building

Resource Use Residential: Single Family Dwelling

Build Date ca. 1958

Type Ranch House

Style No Academic Style

Details

- Linear ranch
- Porch enclosed, later addition with chimney
- Chimney covered in vinyl
- Porch enclosed in vinyl and aluminum
- Thin vertical mid-century brick
- Date taken from tax assessor

Eligibility: Appears Not to Meet NR Criteria (Integrity)



Resource ID: DW-25

Address: 7512 Highway 53 E

City/County: Dawson



GNAHRGIS ID 256881

Resource Type Building

Resource Use Vacant/Not In Use

Build Date ca. 1958

Type Bungalow: Hip

Style No Academic Style

Details

- Appears to be vacant
- Thin horizontal window panes in large window on the left side
- Metal porch support pole under front portico
- Paired 2/2 window on the right side
- Date of construction from tax assessor

Eligibility: May Meet NR Criteria



Resource ID: DW-26

Address: 3898 War Hill Park Road

City/County: Dawson



GNAHRGIS ID 257024

Resource Type Building

Resource Use Residential: Single Family Dwelling

Build Date ca. 1949

Type Ranch House

Style No Academic Style

Details

- Linear ranch with small rear addition
- Small connecting addition to the right side of house
- Diamond pane window
- Polychrome brick
- Stable behind house
- Date of construction from tax assessor

Eligibility: Appears Not to Meet NR Criteria (Integrity)



Center for Community Design and Preservation
College of Environment + Design
UNIVERSITY OF GEORGIA



Georgia Historic Resource Survey Partnership

Resource ID: DW-27

Address: 947 Frank Bruce Road

City/County: Dawson



GNAHRGIS ID 256569

Resource Type Building

Resource Use Residential: Single Family Dwelling

Build Date ca. 1955

Type Ranch House

Style No Academic Style

Details

- Replacement windows
- Chicago window found to the right of the front entry door
- Chimney replaced with a chimney pot
- Large integrated side addition with hip roof
- Date of construction from Tax Assessor

Eligibility: Appears Not to Meet NR Criteria (Integrity)



Center for Community Design and Preservation
College of Environment + Design
UNIVERSITY OF GEORGIA



Georgia Historic Resource Survey Partnership

Resource ID: DW-28

Address: 89 North Seed Tick Road

City/County: Dawson



GNAHRGIS ID 256571

Resource Type Building

Resource Use Residential: Single Family Dwelling

Build Date ca. 1944

Type Ranch House

Style No Academic Style

Details

- Heavily altered ranch with several outbuildings
- Newer aluminum windows
- Additions on left and rear of building
- One 1/1 window left of front door
- Front left portion of verandah enclosed
- Date of construction from Tax Assessor

Eligibility: Appears Not to Meet NR Criteria (Integrity/Significance)



Center for Community Design and Preservation
College of Environment + Design
UNIVERSITY OF GEORGIA



Georgia Historic Resource Survey Partnership

Resource ID: DW-29

Address: 7580 Highway 53 E

City/County: Dawson



GNAHRGIS ID 257023

Resource Type Building

Resource Use Residential: Single Family Dwelling

Build Date ca. 1962

Type Ranch House

Style No Academic Style

Details

- Elements of classical revival style
- Fluted corinthian column supports under the front verandah
- Broken pediment above the front door
- Sidelights around the door
- Quadruple paired 4/4 double hung sash windows on the second story
- Tax assessor dates construction to 1962

Eligibility: May Meet NR Criteria



Center for Community Design and Preservation
College of Environment + Design
UNIVERSITY OF GEORGIA




Georgia Historic Resource Survey Partnership

Resource ID: DW-30

Address: 309 North Seed Tick Rd

City/County: Dawson



GNAHRGIS ID 256574

Resource Type Building

Resource Use Residential: Single Family Dwelling

Build Date ca. 1957

Type Ranch House

Style No Academic Style

Details

- Linear ranch with several additions and alterations
- Garage addition on the right
- Chimney on the right
- Paired 4/4 windows on the left side of the front porch
- Paired 1/1 windows on the left side of the house
- Date of construction from tax assessor

Eligibility: Appears Not to Meet NR Criteria (Integrity)



Center for Community Design and Preservation
College of Environment + Design
UNIVERSITY OF GEORGIA



Georgia Historic Resource Survey Partnership

Resource ID: DW-31

Address: 640 North Seed Tick Road

City/County: Dawson



GNAHRGIS ID 256982

Resource Type Building

Resource Use Residential: Single Family Dwelling

Build Date ca. 1940

Type Bungalow: Hip

Style No Academic Style

Details

- Simple concrete block bungalow with a hipped roof
- Gabled porch with simple metal supports
- Masonite siding in the front gable
- Exposed rafter tails
- Asphalt shingles in porch gable
- 3 horizontal lights in entry door

Eligibility: Appears Not to Meet NR Criteria (Integrity/Significance)



Center for Community Design and Preservation
College of Environment + Design
UNIVERSITY OF GEORGIA



Georgia Historic Resource Survey Partnership

Resource ID: DW-32

Address: 357 North Seed Tick Road

City/County: Dawson



GNAHRGIS ID 256645

Resource Type Building

Resource Use Residential: Single Family Dwelling

Build Date ca. 1959

Type Ranch House

Style No Academic Style

Details

- Linear ranch, very simple
- Chimney covered in metal, material beneath unknown
- Most materials appear original
- One large window under the porch
- Large garage to left of the house
- Date taken from tax assessor

Eligibility: May Meet NR Criteria



Resource ID: DW-33

Address: 71 Robinson Road

City/County: Dawson



GNAHRGIS ID 257028

Resource Type Building

Resource Use Residential: Single Family Dwelling

Build Date ca. 1946

Type Bungalow: Front Gable

Style No Academic Style

Details

- Front gable bungalow with mid-century 2/2 windows
- Paired 2/2 windows right of the front door
- Vinyl siding covers the house
- Replacement porch
- Date taken from tax assessor

Eligibility: May Meet NR Criteria



Resource ID: DW-34

Address: 83 Robinson Road

City/County: Dawson



GNAHRGIS ID 257029

Resource Type Building

Resource Use Residential: Single Family Dwelling

Build Date ca. 1942

Type Bungalow: Front Gable

Style No Academic Style

Details

- Front gable bungalow that is two bays deep
- Most material appears original
- Windows covered with screens
- Porch is on concrete block foundation
- One window on either side of front door
- Date of construction from tax assessor

Eligibility: Appears to Meet NR Criteria



Center for Community Design and Preservation
College of Environment + Design
UNIVERSITY OF GEORGIA



Georgia Historic Resource Survey Partnership

Resource ID: DW-35

Address: 62 Elliott Village

City/County: Dawson



GNAHRGIS ID 256570

Resource Type Building

Resource Use Residential: Single Family Dwelling

Build Date ca. 1960

Type Ranch House

Style No Academic Style

Details

- Compact ranch
- Triple paired 6/6 windows on either side of the front porch
- Concrete block foundation with rectangular vents
- Metal scroll work porch supports
- Wood supports under carport
- Tax assessor dates construction to 1960

Eligibility: May Meet NR Criteria



Center for Community Design and Preservation
College of Environment + Design
UNIVERSITY OF GEORGIA



Georgia Historic Resource Survey Partnership

Resource ID: DW-36

Address: 775 Highway 9 N

City/County: Dawson



GNAHRGIS ID 256572

Resource Type Building

Resource Use Religion: Religious Facility

Build Date ca. 1959

Type Ranch House

Style No Academic Style

Details

- Linear ranch with several alterations and additions
- Currently used as a church/religious facility
- Two car garage addition on the left side of the building
- 8/8, 4/4, and 2/2 double hung sash windows
- Tax assessor dates construction to 1959

Eligibility: Appears Not to Meet NR Criteria (Integrity/Significance)



Resource ID: DW-37

Address: 957 Highway 52

City/County: Dawson



GNAHRGIS ID 256750

Resource Type Building

Resource Use Residential: Single Family Dwelling

Build Date ca. 1938

Type Bungalow: Cross Gable

Style Craftsman

Details

- Concrete block piers on porch with squared wooden posts above
- Shallow segmental arched between porch posts
- Overhanging eaves
- Concrete porch floor
- Paired windows
- Date of construction from tax assessors

Eligibility: Appears Not to Meet NR Criteria (Integrity)



Resource ID: DW-38

Address: 24 Melody Lane

City/County: Dawson



GNAHRGIS ID 256647

Resource Type Building

Resource Use Residential: Single Family Dwelling

Build Date ca. 1965

Type Split Level

Style No Academic Style

Details

- Split level ranch with gambrel roof portion on left side of house
- Chicago window in front porch
- Garage enclosed on left side of house
- Some windows are new
- Most other materials appear original

Eligibility: May Meet NR Criteria



Resource ID: DW-39

Address: 48 Melody Lane

City/County: Dawson



GNAHRGIS ID 256650

Resource Type Building

Resource Use Residential: Single Family Dwelling

Build Date ca. 1965

Type Ranch House

Style No Academic Style

Details

- Linear ranch, two story on left along contours of the terrain
- Vent in the side gable
- Brick screen wall on exteriors of carport, incorporated tool shed
- Large window flanked by two 6/6
- Vinyl on recessed porch
- Date from tax assessor

Eligibility: Appears to Meet NR Criteria



Resource ID: DW-40

Address: 640 North Seed Tick Rd

City/County: Dawson



GNAHRGIS ID 256960

Resource Type Building

Resource Use Residential: Single Family Dwelling

Build Date ca. 1960

Type Split Level

Style No Academic Style

Details

- Split level ranch, originally a single story ranch with later split level addition to left side
- Turned wood porch supports
- Vent in front gable of 2-story portion
- Windows all newer
- 3-light mid-century door
- Date taken from tax assessor

Eligibility: Appears Not to Meet NR Criteria (Integrity/Significance)



Resource ID: DW-41

Address: 59 Vickie Drive W

City/County: Dawson



GNAHRGIS ID 256652

Resource Type Building

Resource Use Residential: Single Family Dwelling

Build Date ca. 1968

Type Ranch House

Style No Academic Style

Details

- Linear ranch with symmetrical facade
- Windows and siding are new replacements
- Fanlight on front door
- 1 window on either side of front door
- Front gable porch with turned wood porch supports
- Date from tax assessor

Eligibility: Appears Not to Meet NR Criteria (Integrity/Significance)



Resource ID: DW-42

Address: 885 Perimeter Road

City/County: Dawson



GNAHRGIS ID 257030

Resource Type Building

Resource Use Residential: Single Family Dwelling

Build Date ca. 1940

Type Bungalow: Front Gable

Style No Academic Style

Details

- Front gable bungalow
- Small shed porch almost full length of front facade
- Oriented at an angle facing the intersection of Highway 9 and Perimeter Road
- Has an attached shed or carport on the left side
- Date of construction from tax assessor

Eligibility: Appears Not to Meet NR Criteria (Integrity/Significance)



Center for Community Design and Preservation
College of Environment + Design
UNIVERSITY OF GEORGIA



Georgia Historic Resource Survey Partnership

Resource ID: DW-43

Address: 829 Highway 9 N

City/County: Dawson



GNAHRGIS ID 257031

Resource Type Building

Resource Use Commerce and Trade: Business/Office

Build Date ca. 1900

Type Unknown

Style No Academic Style

Details

- Current use as a retail store
- Obvious additions to all sides -No or very little original material
- Possibly a church originally, rather than a single dwelling. Further research needed to determine
- Date of construction from tax assessor

Eligibility: Appears Not to Meet NR Criteria (Integrity/Significance)



Center for Community Design and Preservation
College of Environment + Design
UNIVERSITY OF GEORGIA



Georgia Historic Resource Survey Partnership

Resource ID: DW-44

Address: 853 Highway 9 N

City/County: Dawson



GNAHRGIS ID 257032

Resource Type Building

Resource Use Residential: Single Family Dwelling

Build Date ca. 1970

Type Ranch House

Style No Academic Style

Details

- Linear ranch
- Brick screen carport
- Original windows
- Tripartite window and paired windows
- Built-in tool shed in carport
- Date of construction from tax assessor

Eligibility: May Meet NR Criteria



Resource ID: DW-45

Address: 885 Highway 9 N

City/County: Dawson



GNAHRGIS ID 257033

Resource Type Building

Resource Use Residential: Single Family Dwelling

Build Date ca. 1935

Type Bungalow: Front Gable

Style Craftsman

Details

- Craftsman style details with metal scroll work over brick piers as porch supports
- Front gable bungalow with small rear addition
- Newer vinyl siding
- Roof is newer
- Small shed in rear of property
- Date of construction from tax assessor

Eligibility: Appears Not to Meet NR Criteria (Integrity)



Resource ID: DW-46

Address: 919 Highway 9 N

City/County: Dawson



GNAHRGIS ID 257034

Resource Type Building

Resource Use Residential: Single Family Dwelling

Build Date ca. 1935

Type Bungalow: Cross Gable

Style Craftsman

Details

- Cross gable bungalow
- Tapered columns on brick piers as porch supports
- Original wood siding
- Mid-century awnings over windows and doors
- Exposed rafter tails
- Date of construction from tax assessor

Eligibility: May Meet NR Criteria



Center for Community
Design and Preservation
College of Environment + Design
UNIVERSITY OF GEORGIA



Georgia Historic Resource Survey Partnership

Resource ID: DW-47

Address: 967 Highway 9 N

City/County: Dawson



GNAHRGIS ID 256664

Resource Type Building

Resource Use Residential: Single Family Dwelling

Build Date ca. 1940

Type Bungalow: Front Gable

Style No Academic Style

Details

- Front gable bungalow with small addition on rear of building
- Vent in front gable
- Simple wooden porch supports with brackets
- Siding appears to be original wood siding
- Two window bays deep
- Date taken from tax assessor

Eligibility: May Meet NR Criteria



Center for Community
Design and Preservation
College of Environment + Design
UNIVERSITY OF GEORGIA



Georgia Historic Resource Survey Partnership

Resource ID: DW-48

Address: 7585 Highway 53 E

City/County: Dawson



GNAHRGIS ID 256851

Resource Type Building

Resource Use Residential: Single Family Dwelling

Build Date ca. 1962

Type Ranch House

Style No Academic Style

Details

- Carport with side gable roof on the left
- Hipped roof on the right
- Vinyl on the left, brick facade on the right
- Single, paired, and tripartite 6/6 windows
- Carport open on the left side with metal pole supports
- Turned wooden porch support under front portico
- Date of construction from tax assessor

Eligibility: Appears Not to Meet NR Criteria (Integrity/Significance)



Resource ID: DW-49

Address: 4010 Highway 136 E

City/County: Dawson



GNAHRGIS ID 256665

Resource Type Building

Resource Use Residential: Single Family Dwelling

Build Date ca. 1975

Type Ranch House

Style No Academic Style

Details

- Linear ranch
- Few original materials
- Possible addition to right of house
- Stepped gable roof

Eligibility: Appears Not to Meet NR Criteria (Integrity)



Resource ID: DW-50

Address: 1196 Cothran Road

City/County: Dawson



GNAHRGIS ID 256675

Resource Type Building

Resource Use Residential: Single Family Dwelling

Build Date ca. 1973

Type Ranch House

Style No Academic Style

Details

- Linear ranch with a cluster on the left side of the house
- Cluster has 2 window bays
- Few or no original materials
- Carport on the right side of the house
- Turned wood porch supports

Eligibility: Appears Not to Meet NR Criteria (Integrity)



Center for Community
Design and Preservation
College of Environment + Design
UNIVERSITY OF GEORGIA



Georgia Historic Resource Survey Partnership

Resource ID: DW-51

Address: 4418 Highway 136 E

City/County: Dawson



GNAHRGIS ID 256678

Resource Type Building

Resource Use Residential: Single Family Dwelling

Build Date ca. 1968

Type Ranch House

Style No Academic Style

Details

- Linear ranch
- Carport on the right side of the house
- Tan brick with brown shutters
- Chicago window flanked by double hung sash windows to the right of the front door

Eligibility: May Meet NR Criteria



Center for Community
Design and Preservation
College of Environment + Design
UNIVERSITY OF GEORGIA



Georgia Historic Resource Survey Partnership

Resource ID: DW-52

Address: 61 Cothran Place

City/County: Dawson



GNAHRGIS ID 256792

Resource Type Building

Resource Use Residential: Single Family Dwelling

Build Date ca. 1940

Type Bungalow: Side Gable

Style No academic style

Details

- Replacement metal roofing
- Possibly original fieldstone chimney
- Metal fence and traditional yard
- Original side gable bungalow with a large 1.5 story, 3 bay front gable addition
- Original footprint no longer visible
- Date of construction from tax assessor

Eligibility: May Meet NR Criteria



Resource ID: DW-53

Address: 524 Cothran Road

City/County: Dawson



GNAHRGIS ID 256791

Resource Type Building

Resource Use Residential: Single Family Dwelling

Build Date ca. 1966

Type Ranch House

Style No Academic Style

Details

- Linear ranch
- Carport to the left of the house
- Brick piers on porch
- Chicago window on porch
- Polychromatic brick
- Date of construction from tax assessor

Eligibility: Appears to Meet NR Criteria



Resource ID: DW-54

Address: 1407 New Bethel Church Road

City/County: Dawson



GNAHRGIS ID 256793

Resource Type Building

Resource Use Residential: Single Family Dwelling

Build Date ca. 1925

Type Bungalow: Cross Gable

Style Craftsman

Details

- Decorative fish scale shingles
- Porch extends past the exterior of the building
- Paired windows on the front facing gable of the main block
- Craftsman style 3/1 double hung sash windows
- Craftsman style door with three thin, vertical window panes in the top half
- Stuccoed foundation
- Wooden porch supports and railings
- Date of construction based on field observation

Eligibility: Appears to Meet NR Criteria



Center for Community Design and Preservation
College of Environment + Design
UNIVERSITY OF GEORGIA



Georgia Historic Resource Survey Partnership

Resource ID: DW-55

Address: 1892 Etowah River Road

City/County: Dawson



GNAHRGIS ID 256796

Resource Type Building

Resource Use Residential: Single Family Dwelling

Build Date ca. 1920

Type Gabled Wing House

Style Folk Victorian

Details

- Three corbeled chimneys
- Decorative spindles and brackets between wooden porch supports in front verandah
- 4/4 double hung sash windows on the first floor, 6/6 double hung sash windows on the second floor
- Stone steps and stone retaining wall in the front
- Bottom portion of the chimney on the front gable is stuccoed
- Rear addition

Eligibility: Appears to Meet NR Criteria



Center for Community Design and Preservation
College of Environment + Design
UNIVERSITY OF GEORGIA



Georgia Historic Resource Survey Partnership

Resource ID: DW-56

Address: 1157 Etowah River Road

City/County: Dawson



GNAHRGIS ID 23745

Resource Type Building

Resource Use Residential: Single Family Dwelling

Build Date ca. 1910

Type Gabled Wing House

Style No Academic Style

Details

- Heavily altered gabled ell house
- Two historic wing additions on either side
- Rear has large newer additions, completely alters original footprint
- Second story porch smaller than ground
- Turned wood rails supporting porch with decorative brackets
- ca.1910 gabled ell cottage located on same parcel
- Date taken from tax assessor

Eligibility: Appears Not to Meet NR Criteria (Integrity)



Resource ID: DW-57

Address: 1440 Seed Tick Road

City/County: Dawson



GNAHRGIS ID 256797

Resource Type Building

Resource Use Residential: Single Family Dwelling

Build Date ca. 1960

Type Ranch House

Style No Academic Style

Details

- Front porch likely an addition or has been altered
- Front gable has a metal roof, majority of the home has an asphalt shingle roof
- Original 2/2 double hung sash windows in the center and on the right of the house
- Integrated shed addition on the left side with 6/6 double hung sash windows
- Uncovered porch area on the right side
- Wooden porch supports and railings
- Porch foundation covered by lattice on the left side
- Small stone boundary wall around the front yard

Eligibility: Appears Not to Meet NR Criteria (Integrity)



Resource ID: DW-58

Address: 2142 Frank Bruce Road

City/County: Dawson



GNAHRGIS ID 256798

Resource Type Building

Resource Use Residential: Single Family Dwelling

Build Date ca. 1972

Type Ranch House

Style No academic style

Details

- Large fixed pane windows in the front facing gable with a wooden cross divider
- Exposed rafters and beams in the overhanging roof line of the front gable
- Carport with a brick screen on the left
- Single and paired 6/6 double hung sash windows with decorative shutters
- Dark brown brick with wooden features painted yellow

Eligibility: May Meet NR Criteria



Center for Community Design and Preservation
College of Environment + Design
UNIVERSITY OF GEORGIA



Georgia Historic Resource Survey Partnership

Resource ID: DW-59

Address: 1580 Frank Bruce Road

City/County: Dawson



GNAHRGIS ID 256799

Resource Type Building

Resource Use Residential: Single Family Dwelling

Build Date ca. 1937

Type Bungalow: Cross Gable

Style No Academic Style

Details

- Rear addition with side gables
- Rectangular vents in gables
- Metal porch supports with decorative scrolls under front verandah and carport on the left side
- Screened-in porch on the left side at the rear of the carport with a secondary entrance
- Main entrance flanked by two large 2/2 double hung sash windows
- Attached carport on the left a later addition
- Very little original material remaining

Eligibility: Appears Not to Meet NR Criteria (Integrity)



Center for Community Design and Preservation
College of Environment + Design
UNIVERSITY OF GEORGIA



Georgia Historic Resource Survey Partnership

Resource ID: DW-60

Address: 1339 Elliott Family Parkway

City/County: Dawson



GNAHRGIS ID 256543

Resource Type Building

Resource Use Social and Civic: Clubhouse

Build Date ca. 1890

Type Hall-Parlor

Style No academic style

Details

- Hall-Parlor with rear addition to form "L" shape
- Exterior covered in brick patterned tarpaper
- Rear of house has wrap-around porch
- Porches supported by simple wooden posts
- Front door is offset to the right
- Stucco eroded from chimney
- Date of construction based on field assessment, tax assessor dates to 1940

Eligibility: May Meet NR Criteria



Resource ID: DW-61

Address: 1555 Elliott Family Parkway

City/County: Dawson



GNAHRGIS ID 256546

Resource Type Building

Resource Use Residential: Single Family Dwelling

Build Date ca. 1960

Type Ranch House

Style No Academic Style

Details

- Random coursed field stone quoins around windows and door
- Mid-century door with three square lights vertically oriented
- Paired sliding windows
- Mid-century landscaping with flat lawn and planting beds around the home
- Poly-chromatic, thin, linear brick
- Date of construction from tax assessor

Eligibility: Appears to Meet NR Criteria



Resource ID: DW-62

Address: 669 Odum Chumbley Road

City/County: Dawson



GNAHRGIS ID 256755

Resource Type Building

Resource Use Residential: Single Family Dwelling

Build Date ca. 1900

Type Central Hallway

Style No academic style

Details

- Windows obscured
- Front porch enclosed on left side and screened on right side
- Side shed addition
- Date of construction from tax assessor
- No address listed on tax assessor

Eligibility: Appears Not to Meet NR Criteria (Integrity)



Center for Community
Design and Preservation
College of Environment + Design
UNIVERSITY OF GEORGIA



Georgia Historic Resource Survey Partnership

Resource ID: DW-63

Address: 1650 Elliott Family Parkway

City/County: Dawson



GNAHRGIS ID 256554

Resource Type Building

Resource Use Residential: Single Family Dwelling

Build Date ca. 1945

Type Bungalow: Front Gable

Style Craftsman

Details

- Original brick piers
- Rear shed addition
- Battered wood piers on brick posts
- Octagonal vent
- Paired craftsman style windows
- Date of construction from tax assessor

Eligibility: Appears to Meet NR Criteria



Center for Community
Design and Preservation
College of Environment + Design
UNIVERSITY OF GEORGIA



Georgia Historic Resource Survey Partnership

Resource ID: DW-64

Address: 1869 Elliott Family Parkway

City/County: Dawson



GNAHRGIS ID 256545

Resource Type Building

Resource Use Residential: Single Family Dwelling

Build Date ca. 1961

Type Ranch House

Style No academic style

Details

- Compact ranch
- Vinyl siding
- Concrete foundation
- Front portico is a possible addition
- Large picture window with flanking windows to the left of the entrance
- Tax assessor dates construction to 1961

Eligibility: Appears Not to Meet NR Criteria (Integrity)



Resource ID: DW-65

Address: 1868 Elliott Family Parkway

City/County: Dawson



GNAHRGIS ID 256550

Resource Type Building

Resource Use Residential: Single Family Dwelling

Build Date ca. 1967

Type Ranch House

Style No Academic Style

Details

- Mid-century style jalousie windows
- Vertical board on the right side suggest possible enclosure of a garage or carport
- Long, narrow bricks
- Vinyl siding in gables
- Date of construction from tax assessor

Eligibility: Appears to Not Meet NR Criteria (Integrity)



Resource ID: DW-66

Address: 2882 Elliott Family Parkway

City/County: Dawson



GNAHRGIS ID 256558

Resource Type Building

Resource Use Funerary: Burial

Build Date ca. 1952

Type Church: Front Gable

Style No academic style

Details

- Building with associated cemetery site
- Windows accented by brick jack arches
- Steeple made of both wood and metal
- Rectangular vent in front gable
- Factory windows suggest mid-century construction
- Double door entry way, each with 4 small arch windows towards the top
- Active use cemetery with approximately 100 graves
- Earliest observed grave from 1907

Eligibility: Appears to Meet NR Criteria



Center for Community Design and Preservation
College of Environment + Design
UNIVERSITY OF GEORGIA



Georgia Historic Resource Survey Partnership

Resource ID: DW-67

Address: 39 Keith Evans Road

City/County: Dawson



GNAHRGIS ID 256576

Resource Type Building

Resource Use Residential: Single Family Dwelling

Build Date ca. 1898

Type Gabled Wing Cottage

Style No Academic Style

Details

- Heavily obscured by vegetation
- Large rear addition
- Integrated carport off of front facing ell
- Screened front porch with wooden supports and railings
- Tax assessor dates construction at 1898

Eligibility: Appears Not to Meet NR Criteria (Integrity)



Center for Community Design and Preservation
College of Environment + Design
UNIVERSITY OF GEORGIA



Georgia Historic Resource Survey Partnership

Resource ID: DW-68

Address: 3107 Elliott Family Parkway

City/County: Dawson



GNAHRGIS ID 256577

Resource Type Building

Resource Use Residential: Single Family Dwelling

Build Date ca. 1960

Type Ranch House

Style No academic style

Details

- Transverse ranch with one protruding side
- Vinyl in porch gable
- Porch supported by four doric style columns
- Double carport on the right side
- Poly-chromatic brick
- Circular vent in front gable
- Large, wide chimney in front lateral exterior
- Smaller chimney in the rear
- Tax assessor dates construction to 1940

Eligibility: May Meet NR Criteria



Center for Community Design and Preservation
College of Environment + Design
UNIVERSITY OF GEORGIA



Georgia Historic Resource Survey Partnership

Resource ID: DW-69

Address: 3446 Elliott Family Parkway

City/County: Dawson



GNAHRGIS ID 256579

Resource Type Building

Resource Use Residential: Single Family Dwelling

Build Date ca. 1958

Type Ranch House

Style No Academic Style

Details

- Tranverse ranch
- Chicago window on the left side
- 2/2 mid-century style windows
- Wooden porch supports and hand rails
- Tax assessor dates construction to 1958

Eligibility: May Meet NR Criteria



Center for Community Design and Preservation
College of Environment + Design
UNIVERSITY OF GEORGIA



Georgia Historic Resource Survey Partnership

Resource ID: DW-70

Address: 7286 Highway 53 W

City/County: Dawson



GNAHRGIS ID 256583

Resource Type Building

Resource Use Religion: Religious Facility

Build Date ca. 1950

Type Church: Front Gable

Style No academic style

Details

- Front gable church
- Rear and side additions with lattice coverings
- Gable portico entrance with turned wooden posts painted red and white
- Red concrete entryway steps
- Double door entrance with central handrail, all painted red and white
- Mid-century style jalousie on the sides
- Triangular vent in the front gable
- Tax assessor dates construction to 1900

Eligibility: Appears Not to Meet NR Criteria (Integrity)



Center for Community
Design and Preservation
College of Environment + Design
UNIVERSITY OF GEORGIA



Georgia Historic Resource Survey Partnership

Resource ID: DW-71

Address: 3727 Elliott Family Parkway

City/County: Dawson



GNAHRGIS ID 256575

Resource Type Building

Resource Use Residential: Single Family Dwelling

Build Date ca. 1965

Type Ranch House

Style No Academic Style

Details

- Mid-century windows
- Integrated carport on right side
- Pronounced chimney
- Largely obscured by landscape
- Date of construction from tax assessor

Eligibility: Appears to Meet NR Criteria



Center for Community
Design and Preservation
College of Environment + Design
UNIVERSITY OF GEORGIA



Georgia Historic Resource Survey Partnership

Resource ID: DW-72

Address: 4289 Elliott Family Parkway

City/County: Dawson



GNAHRGIS ID 23781

Resource Type Building

Resource Use Residential: Single Family Dwelling

Build Date ca. 1870

Type Hall-Parlor

Style No academic style

Details

- Heavily obscured by vegetation, especially on the right side
- Fish scale shingle pattern in gables
- Rectangular gable vents
- Replacement windows; New 6/6 double hung sash windows on left side
- Eight squared wooden porch supports
- Date of construction from tax assessor

Eligibility: More Information Needed



Resource ID: DW-73

Address: 89 Harben Road

City/County: Dawson



GNAHRGIS ID 256580

Resource Type Building

Resource Use Residential: Single Family Dwelling

Build Date ca. 1972

Type Ranch House

Style No Academic Style

Details

- Front gable portico with four thin Doric style columns
- Circular vent in porch gable
- Shuttered windows
- Attached carport or garage
- Chimney pot visible
- Date of construction from tax assessor

Eligibility: Appears Not to Meet NR Criteria (Integrity)



Resource ID: DW-74

Address: 190 Harben Road

City/County: Dawson



GNAHRGIS ID 256582

Resource Type Building

Resource Use Residential: Single Family Dwelling

Build Date ca. 1962

Type Ranch House

Style No academic style

Details

- Roman bricks
- Pronounced chimney
- Vinyl in side end gables
- Sliding glass door in rear
- Side carport with turned wood supports on brick
- Photographs taken from rear; Front facade faces away from road and is obscured
- Date of construction from tax assessor

Eligibility: May Meet NR Criteria



Resource ID: DW-75

Address: 28 Turnalay Ranch Road

City/County: Dawson



GNAHRGIS ID 23799

Resource Type Building

Resource Use Residential: Single Family Dwelling

Build Date ca. 1890

Type Gabled Wing Cottage

Style No Academic Style

Details

- Resource possibly moved to current location
- Random course stone chimney
- Simple wood porch supports
- Windows not visible from the public right of way
- Date of construction on tax assessor states 1900

Eligibility: Appears to Meet NR Criteria



Resource ID: DW-76

Address: 12 Juno Road

City/County: Dawson



GNAHRGIS ID 256595

Resource Type Building

Resource Use Residential: Single Family Dwelling

Build Date ca. 1950

Type Bungalow: Front Gable

Style No academic style

Details

- Rectangular vent in front gable
- 3 bays, central door flanked by paired 6/6 windows with shutters
- Two sets of paired 6/6 windows with shutters on either side
- Concrete steps to front porch
- Wooden porch supports with simple V brackets and wooden railings
- Tax assessor dates construction to 1900

Eligibility: Appears Not to Meet NR Criteria (Integrity)



Resource ID: DW-77

Address: 579 Keith Evans Road

City/County: Dawson



GNAHRGIS ID 23789

Resource Type Building

Resource Use Residential: Single Family Dwelling

Build Date ca. 1920

Type No Academic Type

Style No Academic Style

Details

- Five bays with central paired 6/6 windows with shutters flanked by two doors and two 6/6 paired windows
- Seven wooden square porch supports with wooden railing between
- Steps approach from side of porch
- Overhanging eaves and exposed rafter tails
- No academic house type; irregular
- Possible historic duplex; house form is "connected" with two irregular rooms by two rooms deep
- Date of construction from tax assessor

Eligibility: Appears to Meet NR Criteria



Resource ID: DW-78

Address: 523 Keith Evans Road

City/County: Dawson



GNAHRGIS ID 256596

Resource Type Building

Resource Use Residential: Single Family Dwelling

Build Date ca. 1930

Type Bungalow: Front Gable

Style Craftsman

Details

- Rectangular vent in front gable
- Craftsman style door and windows
- Two sets of paired 3/1 windows on either side of the front door
- Exposed rafter tails under porch and side eaves
- Foundation material obscured by covering
- 4 square support posts under front porch
- Rear porch obscured by topography
- Concrete steps and wooden accessibility ramp attached to front porch
- Tax assessor dates construction to 1950

Eligibility: Appears Not to Meet NR Criteria (Integrity)



Resource ID: DW-79

Address: 1014 Keith Evans Road

City/County: Dawson



GNAHRGIS ID 256643

Resource Type Building

Resource Use Residential: Single Family Dwelling

Build Date ca. 1925

Type Bungalow: Front Gable

Style No Academic Style

Details

- Front gable bungalow with wooden exterior
- Overhanging eaves and exposed rafter tails on main body
- Wrap around porch with metal shed roof and circular wooden porch supports
- Signage suggests the building is currently used as an antique store
- Right side and rear obscured by topography
- Large 1/1 windows

Eligibility: Appears to Meet NR Criteria



Resource ID: DW-80

Address: 1170 Keith Evans Road

City/County: Dawson



GNAHRGIS ID 256597

Resource Type Building

Resource Use Residential: Single Family Dwelling

Build Date ca. 1955

Type Ranch House

Style No Academic Style

Details

- Brick on 1/3 of exterior with wood above
- Large picture window with flanking windows
- Two turned porch supports under portico
- Concrete pathway from main road
- Side door on the left side of the building
- Large, wide brick chimney with narrow Roman bricks, chimney pot on top
- Brick planting beds along the front of the home
- Metal detail on screen doors

Eligibility: Appears to Meet NR Criteria



Resource ID: DW-81

Address: 2284 Elliott Family Parkway

City/County: Dawson



GNAHRGIS ID 256598

Resource Type Building

Resource Use Vacant/Not In Use

Build Date ca. 1955

Type No Academic Type

Style No Academic Style

Details

- Very poor condition
- Roof in disrepair, broken windows, overgrown
- Appears to have been painted
- Missing front door
- Central entry way flanked by large 4/5 fixed windows
- Tax assessor dates construction to 1972

Eligibility: Appears Not to Meet NR Criteria (Integrity)



Resource ID: DW-82

Address: 2659 Highway 136 W

City/County: Dawson



GNAHRGIS ID 23737

Resource Type Building

Resource Use Religion: Religious Facility

Build Date ca. 1960

Type Church: Front Gable

Style No Academic Style

Details

- Central structure with large steeple
- One long rear addition, creating a T shape
- Fluted columns on front portico
- Mid-century awnings on side doors
- Brick steps around entrance with black metal railings
- Arched vents on the steeple and rectangular vent under gable
- Tax assessor dates construction to 1900; field observations indicate construction around 1960
- Active use cemetery of approximately 500 graves
- Oldest grave observed dates to 1835

Eligibility: Appears Not to Meet NR Criteria (Integrity)



Resource ID: DW-83

Address: 2890 Highway 136 W

City/County: Dawson



GNAHRGIS ID 256599

Resource Type Building

Resource Use Vacant/Not In Use

Build Date ca. 1904

Type Central Hallway

Style No Academic Style

Details

- Central doorway with two panels and two vertical lights
- Patterned brick piers below four small wooden posts
- Concrete porch foundation with brick steps
- Small 2/2 fixed window in front facing gable
- Three stuccoed masonry chimneys on gable ends
- Addition on the rear left side of the building
- Porch addition in the rear
- Front verandah flanked by 4/4 windows
- Tax assessor dates construction of main building to 1904 and outbuildings to 1909

Eligibility: Appears to Meet NR Criteria



Resource ID: DW-84

Address: 2952 Highway 136 W

City/County: Dawson



GNAHRGIS ID 256600

Resource Type Building

Resource Use Residential: Single Family Dwelling

Build Date ca. 1943

Type Bungalow: Front Gable

Style Craftsman

Details

- Front gable bungalow with large side gable addition on the right side
- Small rear addition
- Patterned brick piers with battered wooden posts under verandah
- Small rectangular vents in front and side gables
- 3/1 craftsman style windows
- Tax assessor dates construction to 1943

Eligibility: Appears Not to Meet NR Criteria (Integrity)



Resource ID: DW-85

Address: Across from 3165 Highway 136 W

City/County: Dawson



GNAHRGIS ID 256601

Resource Type Building

Resource Use Residential: Single Family Dwelling

Build Date ca. 1920

Type Double Pen

Style No Academic Style

Details

- Double pen with side and rear additions
- Stuccoed masonry chimney on right gable
- 3/1 craftsman style windows
- Mid-century metal porch supports
- Two large trees framing the facade
- Concrete steps to verandah
- 1/1 windows on rear addition
- Tax assessor dates construction to 1900
- No address listed on tax assessor

Eligibility: Appears Not to Meet NR Criteria (Integrity)



Resource ID: DW-86

Address: 160 Dollar Road

City/County: Dawson



GNAHRGIS ID 256607

Resource Type Building

Resource Use Residential: Single Family Dwelling

Build Date ca. 1961

Type Ranch House

Style No Academic Style

Details

- Large garage addition on the left side with vinyl siding
- Multi-colored brick on main block
- Large Chicago style window to the left of the doorway
- Small circular window in the front gable
- Triangular vent in the right side gable
- Broken pediment above doorway
- Single 2/2 windows and paired 1/1 windows
- Four Doric style columns support the front verandah

Eligibility: Appears Not to Meet NR Criteria (Integrity)



Center for Community Design and Preservation
College of Environment + Design
UNIVERSITY OF GEORGIA



Georgia Historic Resource Survey Partnership

Resource ID: DW-87

Address: 11 Alonzo Burt Road

City/County: Dawson



GNAHRGIS ID 256606

Resource Type Building

Resource Use Residential: Single Family Dwelling

Build Date ca. 1959

Type Ranch House

Style No Academic Style

Details

- Compact ranch with hipped roof and enclosed vinyl carport
- Brick steps and metal railings at entrance
- Stone pier frames the right-hand side of the door
- Large Chicago style window to the left of the entrance, fixed pane flanked by 1/1 windows
- Tax assessor dates construction to 1959

Eligibility: Appears Not to Meet NR Criteria (Integrity)



Center for Community Design and Preservation
College of Environment + Design
UNIVERSITY OF GEORGIA



Georgia Historic Resource Survey Partnership

Resource ID: DW-88

Address: 414 Old Henry Grady Road

City/County: Dawson



GNAHRGIS ID 256703

Resource Type Building

Resource Use Residential: Single Family Dwelling

Build Date ca. 1960

Type Unknown

Style No Academic Style

Details

- Enclosed porch addition with lattice work obscuring foundation
- Rectangular vent in side gable
- Paired windows on side and front
- Concrete steps on side
- Date of construction from tax assessor

Eligibility: Appears Not to Meet NR Criteria (Integrity)



Resource ID: DW-89

Address: 1649 Old Henry Grady Road

City/County: Dawson



GNAHRGIS ID 256608

Resource Type Building

Resource Use Residential: Single Family Dwelling

Build Date ca. 1916

Type Central Hallway

Style No Academic Style

Details

- Appears to have vinyl on the front and wood on the sides
- Four square wooden porch supports under front verandah
- Screened in porch addition on the rear with 2/2 windows
- Foundation obscured by vegetation
- Tax assessor dates construction to 1916

Eligibility: May Meet NR Criteria



Resource ID: DW-90

Address: 939 Grover Burt Road

City/County: Dawson



GNAHRGIS ID 256609

Resource Type Building

Resource Use Residential: Single Family Dwelling

Build Date ca. 1958

Type Ranch House

Style No Academic Style

Details

- Small ranch, set back from the road
- Concrete block exterior
- Obscured by topography and vegetation
- Two thin circular posts supports the front porch
- Tax assessor dates construction to 1958

Eligibility: Appears Not to Meet NR Criteria (Integrity)



Resource ID: DW-91

Address: 535 Grover Burt Road

City/County: Dawson



GNAHRGIS ID 256610

Resource Type Building

Resource Use Residential: Single Family Dwelling

Build Date ca. 1910

Type Hall-Parlor

Style No Academic Style

Details

- Hall-parlor with screened-in front porch and rear saltbox addition
- Concrete block foundation underneath verandah
- Side porch addition with front-facing steps on the left side
- Historic implement shed to the right of the driveway
- Wood enclosed chimney
- Window patterns obscured by screen
- Rectangular vent in left gable
- Tax assessor dates construction to 1920

Eligibility: Appears to Meet NR Criteria



Resource ID: DW-92

Address: 5766 Highway 136 W

City/County: Dawson



GNAHRGIS ID 256612

Resource Type Building

Resource Use Residential: Single Family Dwelling

Build Date ca. 1935

Type Bungalow: Front Gable

Style No Academic Style

Details

- Mid-century alterations
- Replacement windows and siding
- Several different window pane patterns
- Front verandah upheld by four square wooden posts
- Side entrance with small gabled portico upheld by two square wooden posts
- Several non-contributing outbuildings
- Tax assessor dates construction to 1957

Eligibility: Appears Not to Meet NR Criteria (Integrity)



Resource ID: DW-93

Address: Terminus of Waters Farm Rd

City/County: Dawson



GNAHRGIS ID 256614

Resource Type Building

Resource Use Unknown

Build Date ca. 1900

Type Saltbox

Style No Academic Style

Details

- Positioned in the middle of a large, open pasture
- Steep metal roof
- Shed front porch
- Saltbox addition in the rear
- Two windows on either side of the door, pattern obscured by distance
- Wooden post porch supports
- No official address listed

Eligibility: Appears to Meet NR Criteria



Resource ID: DW-94

Address: 5610 Highway 136 W

City/County: Dawson



GNAHRGIS ID 256708

Resource Type Building

Resource Use Residential: Single Family Dwelling

Build Date ca. 1925

Type Bungalow: Cross Gable

Style Craftsman

Details

- Right wing addition in the 1970s according to current owner, altering rectangular floor plan to an L shape
- Originally a front gable bungalow, now appears as a Craftsman style ranch
- Small gablet above original facade
- Brick piers with battered wood posts above as porch supports
- Adjacent office structure with built-in garage and gas pump
- No address listed on tax assessor
- Date of construction from field evaluation; Tax assessor dates to 1951

Eligibility: Appears to Not to Meet NR Criteria (Integrity)



Resource ID: DW-95

Address: 5511 Highway 136 W

City/County: Dawson



GNAHRGIS ID 256615

Resource Type Building

Resource Use Residential: Single Family Dwelling

Build Date ca. 1955

Type Ranch House

Style No Academic Style

Details

- Ranch style home
- Enclosed carport in rear left corner with vinyl siding
- Front portico with Doric style columns, inward slanting handrails, and brick steps
- Triangular vent in front gable
- Paired and single 1/1 windows
- Tax assessor dates construction to 1955

Eligibility: Appears Not to Meet NR Criteria (Integrity/Significance)



Resource ID: DW-96

Address: 5511 Highway 136 W

City/County: Dawson



GNAHRGIS ID 256617

Resource Type Building

Resource Use Residential: Single Family Dwelling

Build Date ca. 1900

Type Hall-Parlor

Style No Academic Style

Details

- Hall-parlor with enclosed front porch, rear and side additions, and mid-century alterations
- Rear addition with vinyl siding
- Left-hand addition made of concrete block
- Exposed rafter tails and large fixed, single-pane windows on left addition
- Mid-century alterations include vinyl siding and jalousie windows
- Tax assessor dates construction to 1890

Eligibility: Appears Not to Meet NR Criteria (Integrity/Significance)



Resource ID: DW-97

Address: 5256 Highway 136 W

City/County: Dawson



GNAHRGIS ID 256618

Resource Type Building

Resource Use Residential: Single Family Dwelling

Build Date ca. 1930

Type Bungalow: Side Gable

Style Craftsman

Details

- Craftsman style bungalow with cross-gable
- Verandah wraps around front right corner, supported by brick piers with battered wooden posts on top
- Possible rear addition or enclosed porch
- Rectangular vent in front facing gable
- 3/1 craftsman style windows
- Obscured by surrounding vegetation but appears to be well maintained
- Tax assessor dates construction to 1952

Eligibility: More Information Needed



Resource ID: DW-98

Address: 4384 Highway 136 W

City/County: Dawson



GNAHRGIS ID 256620

Resource Type Building

Resource Use Unknown

Build Date ca. 1920

Type Extended Hall-Parlor

Style No Academic Style

Details

- U-shape obscured by vegetation and structural deterioration
- Appears to have two projecting back wings with separate entrances and a conjoining roof that has since fallen in
- Concrete steps leading to front verandah
- Square wooden porch supports, two missing
- Chimneys located on left side gable and rear left gable end; both appear to be stuccoed masonry
- Three doorways on front facade, one towards the left-hand and two towards the right
- Exposed rafter tails under verandah roof

Eligibility: More Information Needed



Center for Community Design and Preservation
College of Environment + Design
UNIVERSITY OF GEORGIA



Georgia Historic Resource Survey Partnership

Resource ID: DW-99

Address: 753 Highway 53 W

City/County: Dawson



GNAHRGIS ID 256642

Resource Type Building

Resource Use Residential: Single Family Dwelling

Build Date ca. 1948

Type Side Gable Cottage

Style No Academic Type

Details

- American Small House
- Concrete block construction
- One front door, one side door on either side
- Concrete walkway leading to the entrance
- Single, paired, and tripartite 2/2 windows
- Rectangular panels and four small square windows in the front door
- Paired 2/2 windows flank both side doors
- Tax assessor dates construction to 1955

Eligibility: Appears Not to Meet NR Criteria (Integrity)



Center for Community Design and Preservation
College of Environment + Design
UNIVERSITY OF GEORGIA



Georgia Historic Resource Survey Partnership

Resource ID: DW-100

Address: 2264 Highway 53 W

City/County: Dawson



GNAHRGIS ID 256705

Resource Type Building

Resource Use Residential: Single Family Dwelling

Build Date ca. 1940

Type Unknown

Style No Academic Style

Details

- Extension in the rear and on the left
- Porch upheld by square wooden posts
- Left addition has separate entrance
- Unusual house type: exterior reads like a central hallway, but building materials indicate a later date

Eligibility: Appears Not to Meet NR Criteria (Integrity)



Center for Community
Design and Preservation
College of Environment + Design
UNIVERSITY OF GEORGIA



Georgia Historic Resource Survey Partnership

Resource ID: DW-101

Address: 163 Elliott Family Parkway

City/County: Dawson



GNAHRGIS ID 256623

Resource Type Building

Resource Use Residential: Single Family Dwelling

Build Date ca. 1971

Type Ranch House

Style No Academic Style

Details

- Linear ranch with hipped roof
- Off-center doorway positioned within recessed porch area
- Replacement windows
- Three single 1/1 windows in recessed porch area
- Three paired 1/1 windows on exterior walls (two left, two right)
- Brick steps leading to entrance
- Recessed porch upheld by four doric style columns
- Integrated carport on the right side
- Tax assessor dates construction to 1971

Eligibility: May Meet NR Criteria



Center for Community
Design and Preservation
College of Environment + Design
UNIVERSITY OF GEORGIA



Georgia Historic Resource Survey Partnership

Resource ID: DW-102

Address: 293 Elliott Family Parkway

City/County: Dawson



GNAHRGIS ID 256700

Resource Type Building

Resource Use Residential: Single Family Dwelling

Build Date ca. 1940

Type Bungalow: Front Gable

Style No Academic Style

Details

- Addition on the left side
- Generally poor condition
- Porch was screened at some point; screen is no longer extant but the posts are still present
- Date of construction from tax assessor

Eligibility: Appears Not to Meet NR Criteria (Integrity)



Resource ID: DW-103

Address: 444 Elliott Family Parkway

City/County: Dawson



GNAHRGIS ID 256644

Resource Type Building

Resource Use Residential: Single Family Dwelling

Build Date ca. 1910

Type Central Hallway

Style No Academic Style

Details

- Central hallway home with a rear saltbox addition
- Resident dates construction to 1840, tax assessor dates construction to 1936
- House type indicates construction c. 1910
- According to the resident, the property was built by Mr. Darnell and was used to distribute moonshine
- Original outhouse located on the property
- Several outbuildings
- Overhanging eaves and exposed rafter tails
- Front verandah and side verandah to the right, both with wooden porch supports
- Concrete porch foundations and steps
- One outbuilding appeared to serve a commercial purpose, was once a gas station according to the resident
- Main building appears to have undergone numerous changes since original construction

Eligibility: Appears Not to Meet NR Criteria (Integrity)



Resource ID: DW-104

Address: 332 Reece Road

City/County: Dawson



GNAHRGIS ID 256646

Resource Type Building

Resource Use Residential: Single Family Dwelling

Build Date ca. 1925

Type Bungalow: Front Gable

Style No Academic Style

Details

- Front facing brick bungalow
- Offset front verandah with four shallow segmental arches between the supporting brick piers
- Detailed brick railings on the left and right side on the verandah
- Both chimney are positioned towards the front of the home and situated on the right and left lateral exteriors of the home, both are brick
- Soldier bricks line the bottom exterior of the home
- Twelve window panels in a 3/4 pattern on the front door with a large rectangular patterns at the bottom
- Semi-circle brick steps onto the verandah
- Concrete walkway leading to the entrance
- Tax assessor dates construction to 1940

Eligibility: Appears to Meet NR Criteria



Center for Community
Design and Preservation
College of Environment + Design
UNIVERSITY OF GEORGIA



Georgia Historic Resource Survey Partnership

Resource ID: DW-105

Address: 2994 Howser Mill Road

City/County: Dawson



GNAHRGIS ID 256653

Resource Type Building

Resource Use Residential: Single Family Dwelling

Build Date ca. 1950

Type Ranch House

Style No Academic Style

Details

- Rear addition
- Compact ranch
- Multi-colored brick
- Likely replacement windows
- Brick steps to entry
- Tripartite window on left and paired window at the center of the house
- Doorway on the right of the facade
- Date of construction from tax assessor

Eligibility: May Meet NR Criteria



Center for Community
Design and Preservation
College of Environment + Design
UNIVERSITY OF GEORGIA



Georgia Historic Resource Survey Partnership

Resource ID: DW-106

Address: 979 Howser Mill Road

City/County: Dawson



GNAHRGIS ID 256654

Resource Type Building

Resource Use Residential: Single Family Dwelling

Build Date ca.1920

Type Bungalow: Front Gable

Style No Academic Style

Details

- Stone foundation and walls for the front porch
- Stone steps leading to porch
- Triangular vent in front gable
- Rear addition
- Wooden post porch supports
- Date of construction from field evaluation, though the tax assessor dates this building to 1870

Eligibility: May Meet NR Criteria



Center for Community Design and Preservation
College of Environment + Design
UNIVERSITY OF GEORGIA



Georgia Historic Resource Survey Partnership

Resource ID: DW-107

Address: 15 Colly Lane

City/County: Dawson



GNAHRGIS ID 256655

Resource Type Building

Resource Use Residential: Single Family Dwelling

Build Date ca. 1925

Type Bungalow: Front Gable

Style No Academic Style

Details

- Situated off public right of way in dense vegetation
- Thin wooden porch supports
- Grover Chumbley's old home
- Date of construction from field evaluation
- Dated to 1965 by tax assessor

Eligibility: Appears Not to Meet NR Criteria (Integrity)



Center for Community Design and Preservation
College of Environment + Design
UNIVERSITY OF GEORGIA



Georgia Historic Resource Survey Partnership

Resource ID: DW-108

Address: 69 Chickadee Hill

City/County: Dawson



GNAHRGIS ID 256656

Resource Type Building

Resource Use Residential: Single Family Dwelling

Build Date ca. 1925

Type Georgian Cottage

Style No Academic Style

Details

- Hipped dormer window on rear
- Board and batten added
- Replacement windows
- Stone steps to entry
- Wrap around porch addition
- Current property owner informed that the house was rebuilt after a fire in the 1920s and the property was part of Charlie Chumbley's original family estate
- Date of construction from field evaluation, though the tax assessor dates the property to 1960

Eligibility: Appears to Meet NR Criteria



Resource ID: DW-109

Address: 56 Cantrell Road

City/County: Dawson



GNAHRGIS ID 256657

Resource Type Building

Resource Use Vacant/Not In Use

Build Date ca. 1920

Type Gabled Wing Cottage

Style No Academic Style

Details

- Asphalt siding is peeling and the original wood can be seen beneath
- Well located on back porch
- Right side and rear additions
- Exposed rafters along porch line
- Small window in to of left hand gable suggests possibility of a 1/2 story
- Date of construction from tax assessor

Eligibility: Appears Not to Meet NR Criteria (Integrity)



Resource ID: DW-110

Address: 930 Cantrell Road

City/County: Dawson



GNAHRGIS ID 256658

Resource Type Building

Resource Use Residential: Single Family Dwelling

Build Date ca. 1945

Type Bungalow: Front Gable

Style No Academic Style

Details

- Front porch supported by wooden posts
- Cinderblock staircase with wooden rails
- Two windows on front facade and three on either side
- Small rear porch with shed roof, which could possibly be an addition
- Two front doors centered on facade
- Date of construction from tax assessor

Eligibility: Appears Not to Meet NR Criteria (Integrity)



Resource ID: DW-111

Address: 4182 Afton Road

City/County: Dawson



GNAHRGIS ID 257027

Resource Type Building

Resource Use Residential: Single Family Dwelling

Build Date ca. 1945

Type Bungalow: Front Gable

Style No Academic Style

Details

- Rectangular vent in front gable
- Wooden porch supports
- Foundation material obscured by vinyl siding
- Replacement 1/1 double hung sash windows
- Tax assessor dates construction to 1969

Eligibility: Appears Not to Meet NR Criteria (Integrity)



Resource ID: DW-112

Address: 4000 Afton Road

City/County: Dawson



GNAHRGIS ID 256611

Resource Type Building

Resource Use Residential: Multiple Family Dwelling

Build Date ca. 1967

Type Ranch House

Style No Academic Style

Details

- Linear ranch
- Double garage on the right side of the house, accessed from the front
- Mid-century doors and windows
- Fluted Doric columns for porch supports -Triangular vent in front gable
- Side additions to both sides of the house as additional housing and garage
- Secondary garage structure to the right of the main house
- Diagonal line of square windows in entry doors
- Two front doors centered under gable entrance
- Date of construction from tax assessor

Eligibility: Appears Not to Meet NR Criteria (Integrity)



Resource ID: DW-113

Address: 189 Sweetwater Church Road

City/County: Dawson



GNAHRGIS ID 256613

Resource Type Site

Resource Use Religion: Church/Cemetery

Build Date ca. 1887

Type Church: Front Gable

Style No Academic Style

Details

- Earliest grave observed from 1887
- Freemasons, Confederate Soldiers, World War 2 graves
- Family enclosures of stone, granite, and brick
- Numerous unmarked stones to designate older graves
- Older section concentrated on left side of the cemetery
- Graves present beyond tree line
- Headstones and footstones
- Some iron fences around family plots
- Well maintained
- Graves arranged in regular rows and face the Sweetwater Baptist Church
- Surrounded by woods on three sides
- Landscape is generally flat with a gentle slope
- Common names include Young, Cochran, Chumley, Harben, and Voyles
- Two church buildings on the property, one historic and one nonhistoric
- Historic church is front gabled and appears to be from the 1940s though the tax assessor dates it to 1986
- Historic church has little remaining integrity with a large side addition and renovations such as vinyl siding and replacement windows

Eligibility: Appears Not to Meet NR Criteria (Integrity)



Resource ID: DW-114

Address: 693 Sweetwater Church Road

City/County: Dawson



GNAHRGIS ID 256616

Resource Type Building

Resource Use Residential: Single Family Dwelling

Build Date ca. 1965

Type Ranch House

Style No Academic Style

Details

- Cast iron porch supports under front porch
- Integrated carport on the left of the house
- Large picture window
- Date of construction from tax assessor

Eligibility: Appears Not to Meet NR Criteria (Significance)



Resource ID: DW-115

Address: 174 Tinsley Chapel Road

City/County: Dawson



GNAHRGIS ID 256621

Resource Type Building

Resource Use Residential: Single Family Dwelling

Build Date ca. 1900

Type Hall-Parlor

Style No Academic Style

Details

- Blue metal roof
- Rear addition projects back and to the right
- Resident dated the home to the early 1900s
- Tax assessor dates the home to 1940

Eligibility: Appears Not to Meet NR Criteria (Integrity)



Resource ID: DW-116

Address: 1540 Goshen Church Road

City/County: Dawson



GNAHRGIS ID 256894

Resource Type Site

Resource Use Religion: Church/Cemetery

Build Date ca. 1897

Type Church: Front Gable

Style No Academic Style

Details

- Front gable church
- Rear addition
- Circular vent in front gable
- Stained glass windows
- Front verandah with Doric columns, brick steps, and accessibility ramp -Carpeted verandah
- Double door entrance with broken pediment and urn decoration -Large steeple
- Church established in 1834
- Tax assessor dates to 1962
- Active use cemetery across the street on a steep slope
- Earliest headstone observed from 1897
- Approximately 100 graves
- Common names include Lowman, Fausett, and Cantrell
- Older graves concentrated in rear right corner
- Site of former church within current cemetery, marked with stone marker -Enclosed family plots
- Broken headstones
- World War II grave
- Uniform; all graves are facing the same direction towards the church
- Well maintained

Eligibility: Appears Not to Meet NR Criteria (Significance)



Resource ID: DW-117

Address: 5011 Highway 53 W

City/County: Dawson



GNAHRGIS ID 256627

Resource Type Building

Resource Use Unknown

Build Date ca. 1935

Type Unknown

Style No Academic Style

Details

- Metal porch awning and porch supports
- Triangular vent in gable
- Garage door on right side at the rear corner
- Entryway features double doors with three horizontal panels and three horizontal lights above
- Concrete walkway connected to adjacent property
- Evidence of previous commercial use, including signpost and what appears to be the base of gas pumps
- Date of construction estimated from field evaluation
- Tax assessor dates the building to 1959

Eligibility: May Meet NR Criteria



Resource ID: DW-118

Address: 4994 Highway 53 W

City/County: Dawson



GNAHRGIS ID 256632

Resource Type Building

Resource Use Residential: Single Family Dwelling

Build Date ca. 1940

Type Gabled Wing Cottage

Style Craftsman

Details

- Brick patterned asphalt over wood -Exposed rafters
- Paired Craftsman style windows -Brackets under roof eaves
- Front porch offset to the right -Small back porch
- Barn to the left and to the rear of house
- Partially obscured by landscaping
- Addition in the rear right corner
- Floor plan changed from L to rectangular
- Date of construction from tax assessor

Eligibility: Appears Not to Meet NR Criteria (Integrity)



Center for Community Design and Preservation
College of Environment + Design
UNIVERSITY OF GEORGIA



Georgia Historic Resource Survey Partnership

Resource ID: DW-119

Address: On Sweetwater Church Road, at intersection with Highway 53

City/County: Dawson



GNAHRGIS ID 256633

Resource Type Building

Resource Use Vacant/Not in Use

Build Date ca. 1900

Type Hall-Parlor

Style No Academic Style

Details

- Two large trees one either side of front walkway
- Rear addition
- Rectangular vent in front gable
- Structure raised on cinder blocks and stones
- Date of construction from field evaluation, tax assessor dates this building to 1991

Eligibility: May Meet NR Criteria



Center for Community Design and Preservation
College of Environment + Design
UNIVERSITY OF GEORGIA



Georgia Historic Resource Survey Partnership

Resource ID: DW-120

Address: 94 Sweetwater Church Road

City/County: Dawson



GNAHRGIS ID 256634

Resource Type Building

Resource Use Residential: Single Family Dwelling

Build Date ca. 1940

Type Bungalow: Hip

Style Craftsman

Details

- Overhanging eaves with exposed rafter tails
- Dormer window
- Plywood exterior
- Front and back porches
- 6/6 replacement windows on right side
- Late addition skylight
- Date of construction from tax assessor

Eligibility: May Meet NR Criteria



Resource ID: DW-121

Address: 4994 Highway 53 W

City/County: Dawson



GNAHRGIS ID 256635

Resource Type Building

Resource Use Residential: Single Family Dwelling

Build Date ca. 1930

Type Bungalow: Front Gable

Style No Academic Style

Details

- Enclosed front porch with hipped roof
- Unknown number of outbuildings
- 2/2 mid-century windows
- Rectangular vent in front gable
- Date of construction from field evaluation
- Tax assessor dates the building to 1958

Eligibility: Appears Not to Meet NR Criteria (Integrity)



Resource ID: DW-122

Address: 4909 Highway 53 W

City/County: Dawson



GNAHRGIS ID 256636

Resource Type Building

Resource Use Residential: Single Family Dwelling

Build Date ca. 1950

Type Bungalow: Front Gable

Style No Academic Style

Details

- Raised above grade on concrete blocks
- Turned wooden porch supports
- Porch projects past left exterior of house
- Two front gables on the right side
- Date of construction from tax assessor

Eligibility: May Meet NR Criteria



Center for Community Design and Preservation
College of Environment + Design
UNIVERSITY OF GEORGIA



Georgia Historic Resource Survey Partnership

Resource ID: DW-123

Address: 94 Sweetwater Church Road

City/County: Dawson



GNAHRGIS ID 256637

Resource Type Building

Resource Use Residential: Single Family Dwelling

Build Date ca. 1950

Type Bungalow: Cross Gable

Style No Academic Style

Details

- Paired double hung sash windows -Carport addition on the left side -Positioned close to the roadside
- Modern porch railings and posts
- Foundation material obscured by standing seam tin coverings
- Porch intersects front facing gable at roofline
- Chimney pot present
- Date of construction from tax assessor

Eligibility: Appears Not to Meet NR Criteria (Integrity)



Center for Community Design and Preservation
College of Environment + Design
UNIVERSITY OF GEORGIA



Georgia Historic Resource Survey Partnership

Resource ID: DW-124

Address: 76 Sweetwater Juno Road

City/County: Dawson



GNAHRGIS ID 256638

Resource Type Building

Resource Use Residential: Single Family Dwelling

Build Date ca. 1970

Type Ranch House

Style No Academic Style

Details

- L projection as integrated garage
- Vertical wood in gables
- Obscured by vegetation and terrain
- Addition on the left side
- Small outbuilding to the left with an unclear function
- Unable to observe windows
- Date of construction from tax assessor

Eligibility: May Meet NR Criteria



Resource ID: DW-125

Address: 355 Sweetwater Juno Road

City/County: Dawson



GNAHRGIS ID 256639

Resource Type Building

Resource Use Residential: Single Family Dwelling

Build Date ca. 1977

Type Ranch House

Style No Academic Style

Details

- Linear ranch
- Possible garage addition on the right side
- Carport structure on the right side of the property
- Gently sloping lawn
- Front door centered on main block of the house and flanked by 6/6 windows
- Date of construction from tax assessor

Eligibility: May Meet NR Criteria



Resource ID: DW-126

Address: 81 Rowell Drive

City/County: Dawson



GNAHRGIS ID 256640

Resource Type Building

Resource Use Residential: Single Family Dwelling

Build Date ca. 1973

Type Ranch House

Style No Academic Style

Details

- Paired 6/6 windows
- Garage on left side below grade
- Carport on right side
- Front facade obscured due to screening of front porch
- Date of construction from tax assessor

Eligibility: Appears Not to Meet NR Criteria (Integrity)



Center for Community Design and Preservation
College of Environment + Design
UNIVERSITY OF GEORGIA



Georgia Historic Resource Survey Partnership

Resource ID: DW-127

Address: 2681 Sweetwater Juno Road

City/County: Dawson



GNAHRGIS ID 256641

Resource Type Building

Resource Use Residential: Single Family Dwelling

Build Date ca. 1938

Type Hall-Parlor

Style No Academic Style

Details

- Side addition with door attached to the left of the building
- Surrounded by large trees and partially obscured
- Date of construction from tax assessor

Eligibility: Appears Not to Meet NR Criteria (Integrity)



Center for Community Design and Preservation
College of Environment + Design
UNIVERSITY OF GEORGIA



Georgia Historic Resource Survey Partnership

Resource ID: DW-128

Address: 706 Highway 53 W

City/County: Dawson



GNAHRGIS ID 256667

Resource Type Building

Resource Use Domestic: Transient Housing

Build Date ca. 1950

Type Places of Accommodation: Motel

Style No Academic Style

Details

- Mid-century L-shaped motel called Amicalola Lodge
- Intersecting hip and gable roof type
- Mid-century jalousie windows with four thin, horizontal panes
- Thin roman brick along the lower half of the exterior walls
- Metal porch supports with decorative floral patterns
- Angled metal support posts on brick piers underneath the porte-cochere
- Glass block windows on the front facing facing gable (four vertical stacks of six frame two 9/6 windows)
- Tax assessor dates construction to 1958

Eligibility: May Meet NR Criteria



Resource ID: DW-129

Address: 674 Highway 53 W

City/County: Dawson



GNAHRGIS ID 256668

Resource Type Building

Resource Use Commerce: Financial Institution

Build Date ca. 1960

Type Commercial: Single Retail

Style No Academic Style

Details

- Commercial, single retail structure
- Low pitch hipped roof
- Thin mid-century brick
- Rear addition with vinyl siding
- Replacement windows
- Main entrance offset to the left
- Small wooden stoop at the entrance with wooden steps and railings
- Small rectangular vents around the foundation
- Tax assessor dates construction to 1965

Eligibility: Appears Not to Meet NR Criteria (Integrity)



Resource ID: DW-130

Address: 653 Highway 53 W

City/County: Dawson



GNAHRGIS ID 256669

Resource Type Building

Resource Use Residential: Single Family Dwelling

Build Date ca. 1955

Type Bungalow: Hip

Style Craftsman

Details

- Bungalow/Craftsman style ranch house
- Low pitch hip roof
- Front verandah with brick piers and wooden post porch supports
- Central doorway flanked by paired 6/6 windows
- Wooden railing to the right of the entrance
- Basement level visible from the sides, concrete block exterior
- Brick patterning around the bottom exterior of the first floor
- Back porch addition

Eligibility: Appears to Meet NR Criteria



Center for Community Design and Preservation
College of Environment + Design
UNIVERSITY OF GEORGIA



Georgia Historic Resource Survey Partnership

Resource ID: DW-131

Address: 640 Highway 53 W

City/County: Dawson



GNAHRGIS ID 256693

Resource Type Building

Resource Use Residential: Single Family Dwelling

Build Date ca. 1956

Type Ranch House

Style No Academic Style

Details

- Integrated carport, open on the right side with supports posts on a brick foundation
- Vinyl siding on the back wall of the carport
- Brick planting beds around the foundation on the right side
- Central doorway with fanlight
- Paired 2/2 double hung sash windows with shutters to the left of the front door
- Tripartite, mid-century 2/2 double hung sash windows to the right of the front door
- Two brick steps leading to the doorway
- Tax assessor dates construction to 1956

Eligibility: Appears Not to Meet NR Criteria (Significance)



Center for Community Design and Preservation
College of Environment + Design
UNIVERSITY OF GEORGIA



Georgia Historic Resource Survey Partnership

Resource ID: DW-132

Address: 633 Highway 53 W

City/County: Dawson



GNAHRGIS ID 256694

Resource Type Building

Resource Use Residential: Single Family Dwelling

Build Date ca. 1957

Type Ranch House

Style No Academic Style

Details

- Bungalow style ranch
- Integrated carport of the right side with metal supports
- Central doorway located under the verandah, flanked by 6/6 double hung sash windows with shutters
- Front door has three small diamond window panes positioned in a diagonal line
- Brick piers with fluted column porch supports under the front verandah
- Decorative brick patterning around the foundation
- Tax assessor dates construction to 1957

Eligibility: May Meet NR Criteria



Resource ID: DW-133

Address: 369 Sweetwater Church Rd

City/County: Dawson



GNAHRGIS ID 256695

Resource Type Building

Resource Use Unknown

Build Date ca. 1900

Type Unkown

Style No Academic Style

Details

- Unknown use
- Obscured by vegetation and general deterioration
- Shingle roof with metal patching
- Positioned on top of brick support piers

Eligibility: Appears Not to Meet (Integrity)



Resource ID: DW-134

Address: 3473 Highway 136

City/County: Dawson



GNAHRGIS ID 257017

Resource Type Building

Resource Use Residential: Single Family Dwelling

Build Date ca. 1930

Type Bungalow: Front Gable

Style Craftsman

Details

- Paired craftsman style windows
- Square vent in front gable
- 1950s secondary dwelling on property
- Chicago windows
- Scrolled metal porch supports
- Exposed rafter tails

Eligibility: Appears Not to Meet (Integrity)



Center for Community Design and Preservation
College of Environment + Design
UNIVERSITY OF GEORGIA



Georgia Historic Resource Survey Partnership

Resource ID: DW-135

Address: 5044 Highway 136 W

City/County: Dawson



GNAHRGIS ID 256696

Resource Type Building

Resource Use Residential: Single Family Dwelling

Build Date ca. 1950

Type Bungalow: Hip

Style No Academic Style

Details

- Bungalow form
- Possibly a mid-century commercial structure that has been converted into a residence
- Stucco exterior
- Paired 6/6 double hung sash windows flank the main entrance
- Two fixed, single pane windows to the left
- Fanlight in doorway
- Tax assessor dates construction to 1975

Eligibility: Appears Not to Meet NR Criteria (Integrity/Significance)



Center for Community Design and Preservation
College of Environment + Design
UNIVERSITY OF GEORGIA




Georgia Historic Resource Survey Partnership

Resource ID: DW-136

Address: 2882 Elliott Family Parkway

City/County: Dawson



GNAHRGIS ID 256666

Resource Type Building

Resource Use Residential: Single Family Dwelling

Build Date ca. 1960

Type Ranch House

Style No Academic Style

Details

- Cross gable ranch
- Integrated garage on the right
- Triangular vents in front and side gables
- Main entrance offset to the left and positioned within the recessed porch area
- Recessed porch has doric style columns as porch supports
- Large picture window positioned within recessed porch area, to the right of the front door
- Tax assessor dates construction to 1971

Eligibility: May Meet NR Criteria



Resource ID: DW-137

Address: 4120 Sweetwater Juno Road

City/County: Dawson



GNAHRGIS ID 256692

Resource Type Building

Resource Use Vacant/Not In Use

Build Date ca. 1930

Type Commercial: Single Retail

Style No Academic Style

Details

- Painted concrete block exterior
- Wood siding in front gable
- Pent roof with wood shingles and exposed rafter tails over concrete block stoop
- Concrete stoop has three steps on either side
- Stoop roof supported by metal poles
- Front entrance flanked by 6/3 fixed windows
- Pent roof overhangs on both sides of the building and extends the full length, has rustic wooden porch supports with V-shaped brackets and exposed rafter tails
- Possibly has an attached structure in the rear

Eligibility: May Meet NR Criteria



Resource ID: DW-138

Address: 4191 Sweetwater Juno Road

City/County: Dawson



GNAHRGIS ID 256691

Resource Type Building

Resource Use Residential: Single Family Dwelling

Build Date ca. 1949

Type Ranch House

Style No Academic Style

Details

- Linear ranch
- Brick on bottom 1/3, wood above
- Small recessed porch/stoop with one round doric-esque porch support
- Two brick steps leading to entrance
- Two 6/6 double hung sash, tripartite windows
- Shutters around windows
- Integrated carport with doric-esque column supports on a brick base
- Tax assessor dates construction to 1949

Eligibility: May Meet NR Criteria



Center for Community Design and Preservation
College of Environment + Design
UNIVERSITY OF GEORGIA



Georgia Historic Resource Survey Partnership

Resource ID: DW-139

Address: 4191 Sweetwater Juno Road

City/County: Dawson



GNAHRGIS ID 256690

Resource Type Building

Resource Use Residential: Single Family Dwelling

Build Date ca. 1945

Type Unknown

Style No Academic Style

Details

- Octagonal vent in front gable
- Main entrance flanked by paired 6/6 double hung sash windows with shutters
- Porch appears to be concrete
- Four turned wooden porch supports
- Right side articulated with paired 6/6 double hung sash windows
- Wooden patio off the rear left corner, features lattice around the foundation and angled wooden railings
- Tax assessor dates construction to 1945

Eligibility: Appears Not to Meet NR Criteria (Integrity/Significance)



Center for Community Design and Preservation
College of Environment + Design
UNIVERSITY OF GEORGIA



Georgia Historic Resource Survey Partnership

Resource ID: DW-140

Address: 3780 Sweetwater Juno Road

City/County: Dawson



GNAHRGIS ID 23802

Resource Type Building

Resource Use Residential: Single Family Dwelling

Build Date ca. 1915

Type Georgian Cottage

Style No Academic Style

Details

- Hip and gable roof lines
- Overhanging eaves and exposed rafter tails
- Carport addition on the rear
- Small gablet with decorative shingles and a small 4/4 double hung sash window
- Appears to have undergone multiple additions and changes
- Roof on the main house is asphalt shingle, roof above the porch is metal
- Front door and windows obscured by screened in porch
- Tax assessor dates construction to 1925

Eligibility: Appears to Meet NR Criteria



Resource ID: DW-141

Address: 3296 Sweetwater Juno Road

City/County: Dawson



GNAHRGIS ID 256689

Resource Type Building

Resource Use Residential: Single Family Dwelling

Build Date ca. 1967

Type Ranch House

Style No Academic Style

Details

- Linear ranch
- Appears to have an addition on the rear
- Decorative metal porch supports
- Recessed porch, approached by concrete steps
- One 6/6 double hung sash on the left side of the facade
- One large jalousie picture window to the right of the front door
- Tax assessor dates construction to 1967

Eligibility: Appears Not to Meet NR Criteria (Integrity)



Resource ID: DW-142

Address: 3832 Sweetwater Juno Road

City/County: Dawson



GNAHRGIS ID 256688

Resource Type Building

Resource Use Residential: Single Family Dwelling

Build Date ca. 1957

Type Ranch House

Style No Academic Style

Details

- Long, thin, multi-color Roman brick
- Metal railing on stoop
- Integrated carport of the right side
- Entry door on far right
- Large picture window with a single fixed pane flanked by two 2 1/1 double hung sash windows
- Other windows appear to fixed, with a small, thin shape
- Left side of the house has vinyl siding
- Wooden supports with brick bases underneath the carport
- Decorative shutters around the windows
- Tax assessor dates construction to 1957

Eligibility: Appears Not to Meet NR Criteria (Integrity)



Center for Community Design and Preservation
College of Environment + Design
UNIVERSITY OF GEORGIA



Georgia Historic Resource Survey Partnership

Resource ID: DW-143

Address: 7493 Highway 53 W

City/County: Dawson



GNAHRGIS ID 256697

Resource Type Building

Resource Use Unknwn

Build Date ca. 1946

Type Educational Building: School

Style No Academic Style

Details

- Mid-century school building
- Triangular cents in portico gable and front gable of the main block
- Paired wooden posts on brick piers for portico supports
- Wooden siding in portico gable and the front facing gable of the main block
- Wooden areas painted blue
- Double front door underneath the portico
- Recessed double door entrance on the left side of the facade
- Additional recessed entrances on the left on the right sides on the building
- Set back from the road and partially obscured by trees
- Mid-century light fixture above doorway in portico
- Tax assessor dates construction to 1946

Eligibility: May Meet NR Criteria



Center for Community Design and Preservation
College of Environment + Design
UNIVERSITY OF GEORGIA



Georgia Historic Resource Survey Partnership

Resource ID: DW-144

Address: 7703 Highway 53 W

City/County: Dawson



GNAHRGIS ID 256698

Resource Type Building

Resource Use Residential: Single Family Dwelling

Build Date ca. 1930

Type Bungalow: Front Gable

Style No Academic Style

Details

- Front gable bungalow
- Rectangular vent in front gable of the main block
- Enclosed front porch area to the right with main entrance
- Historic barn located on the property
- Large fixed windows with smaller, decorative geometric windows around them
- Sidelights around main entrance
- Replacement door
- Obscured by vegetation and fencing
- Tax assessor dates construction to 1948

Eligibility: Appears Not to Meet NR Criteria (Integrity)



Resource ID: DW-145

Address: 447 Amicalola Church Road

City/County: Dawson



GNAHRGIS ID 256699

Resource Type Building

Resource Use Residential: Single Family Dwelling

Build Date ca. 1974

Type No Academic Type

Style No Academic Style

Details

- No academic style or house type
- Foundation obscured by siding and vegetation
- Window patterns obscured by verandah
- Verandah has wooden railings, steps, and support posts with V-shaped brackets
- Back porch addition
- Low pitch roof line
- One historic outbuilding
- Tax assessor dates construction to 1974

Eligibility: Appears Not to Meet NR Criteria (Significance)



Resource ID: DW-146

Address: 1516 Cowart Road

City/County: Dawson



GNAHRGIS ID 256701

Resource Type Building

Resource Use Residential: Single Family Dwelling

Build Date ca. 1900

Type Hall-Parlor

Style No Academic Style

Details

- Hall parlor with numerous additions
- Shed roof addition on the front
- Pressed tin around foundation
- Little original fabric extant
- Main entrance on the left side, approached by four concrete steps
- Tax assessor dates construction to 1900

Eligibility: Appears Not to Meet NR Criteria (Integrity)



Center for Community Design and Preservation
College of Environment + Design
UNIVERSITY OF GEORGIA



Georgia Historic Resource Survey Partnership

Resource ID: DW-147

Address: 8924 Kelly Bridge Road

City/County: Dawson



GNAHRGIS ID 256702

Resource Type Building

Resource Use Residential: Single Family Dwelling

Build Date ca. 1960

Type Ranch House

Style No Academic Style

Details

- Integrated two car car port on the right side; open on the right side with post supports
- Polychromatic brick
- Main entrance located in the recessed porch area, offset to the left
- Large picture window to the right of the doorway
- Recessed porch supported by turned wooden posts
- Wood siding in the side gables
- Basement level accessible on the left through a double door positioned below street grade
- Paired 2/2 double hung sash windows on the left side of the facade
- Tax assessor dates construction to 1966

Eligibility: Appears to Meet NR Criteria



Center for Community Design and Preservation
College of Environment + Design
UNIVERSITY OF GEORGIA



Georgia Historic Resource Survey Partnership

Resource ID: DW-148

Address: 8955 Kelly Bridge Road

City/County: Dawson



GNAHRGIS ID 256704

Resource Type Building

Resource Use Residential: Single Family Dwelling

Build Date ca. 1900

Type Hall-Parlor

Style No Academic Style

Details

- Hall parlor with rear wing addition
- Wrap around porch in the rear with wooden porch supports, concrete steps, and french doors
- Replacement windows and doors
- Wooden porch supports and railings underneath front verandah
- Exposed rafter tails along the edge of the shed roof above the verandah
- Vinyl siding
- Foundation materials obscured
- Tax assessor dates construction to 1920

Eligibility: Appears Not to Meet NR Criteria (Integrity)



Resource ID: DW-149

Address: 677 Holcomb Road

City/County: Dawson



GNAHRGIS ID 256718

Resource Type Building

Resource Use Residential: Single Family Dwelling

Build Date ca. 1898

Type Unknown

Style No Academic Style

Details

- Double door entrance in the center of the main block of the facade flanked by two 4/4 windows
- Entry doors have three vertical lights with three horizontal panels below
- Side and rear additions
- Addition to the front facade on the left side features a secondary door with a single fixed pane and a 1/1 window
- Steep pitch roof
- Stuccoed stone chimney in the rear
- Sides feature 1/1 windows
- Right side features a 3 pane jalousie window
- Simple wood porch supports
- Pressed tin around parts of the foundation
- Appears to have originally been a commercial structure, possibly as part of a farming complex, such as a commissary
- Date of construction from tax assessor

Eligibility: May Meet NR Criteria



Resource ID: DW-150

Address: 8230 Highway 53 W

City/County: Dawson



GNAHRGIS ID 256706

Resource Type Building

Resource Use Residential: Single Family Dwelling

Build Date ca. 1961

Type Unknown

Style No Academic Style

Details

- Low pitch, multi-gable roof
- Double door entrance with large fanlight above
- 3x5 fixed window panes in front doors
- Possible additions on side and rear
- Entrance approached by brick steps
- Large 6/6 double hung sash window on the left side, flanked by two smaller 6/6 windows
- Right side of the building obscured by vegetation
- Detached carport in the rear; open sides and metal roof
- Tax assessor dates construction to 1961

Eligibility: Appears Not to Meet NR Criteria (Integrity)



Resource ID: DW-151

Address: Terminus of Westside Drive

City/County: Dawson



GNAHRGIS ID 256707

Resource Type Building

Resource Use Vacant/Not In Use

Build Date ca. 1960

Type Commercial: Single Retail

Style No Academic Type

Details

- Single retail commercial structure
- Large fixed, single pane, tempered glass windows
- Vinyl siding in front gable
- Triangular vent in front gable
- Three white brick steps leading the entrance
- Brick and stone exterior material painted a pale pink color
- On the left side, a stepped brick pattern reveals the concrete block structure underneath
- Secondary entrance on the left side

Eligibility: May Meet NR Criteria



Resource ID: DW-152

Address: 3159 Cowart Road

City/County: Dawson



GNAHRGIS ID 256709

Resource Type Building

Resource Use Unknown

Build Date ca. 1925

Type Unknown

Style No Academic Style

Details

- Obscured by vegetation and orientation
- Simple wooden porch supports and railings around front portico
- Appears to have main entrance door on the right side of the front with a window on the left side

Eligibility: May Meet NR Criteria



Resource ID: DW-153

Address: 8188 Kelly Bridge Road

City/County: Dawson



GNAHRGIS ID 256719

Resource Type Site

Resource Use Funerary: Cemetery

Build Date ca. 1848

Type N/A

Style N/A

Details

- Approximately 200 to 300 graves, with the earliest from 1848
- Common names include Hubbard, Roper, and Voyles
- Several tall and thin headstones, approx. four feet tall
- Freemasons and confederate graves
- Mostly upright graves, as well as two stone piles as markers
- Grave markers are laid fairly uniformly
- Many small headstones with no engraving
- Well maintained and many broken stones have been repaired
- Enclosed crib plots and family plots
- Headstones and footstones
- Newer active use section across the road
- Two non-contributing church buildings on property

Eligibility: Appears Not to Meet NR Criteria (Integrity/Age/Significance)



Resource ID: DW-154

Address: 7952 Kelly Bridge Road

City/County: Dawson



GNAHRGIS ID 256710

Resource Type Building

Resource Use Residential: Single Family Dwelling

Build Date ca. 1930

Type Bungalow: Cross Gable

Style No Academic Style

Details

- Left side addition with mid-century windows
- Mid-century porch awning on the front verandah
- Brick piers with decorative, floral metal porch supports
- Rectangular vent in front gable
- Square window and rectangular patterning in the door
- Concrete walkway leading to the entrance
- Tax assessor dates construction to 1950

Eligibility: Appears Not to Meet NR Criteria (Integrity)



Center for Community Design and Preservation
College of Environment + Design
UNIVERSITY OF GEORGIA



Georgia Historic Resource Survey Partnership

Resource ID: DW-155

Address: 7863 Kelly Bridge Road

City/County: Dawson



GNAHRGIS ID 23777

Resource Type Building

Resource Use Residential: Single Family Dwelling

Build Date ca. 1910

Type Georgian Cottage

Style No Academic Style

Details

- Central hallway with side and rear additions
- Heavily obscured by vegetation
- Brick screen around porch foundation
- Wrap-around porch on the front and left sides
- Wooden porch supports, steps, and railings
- Sidelights around door
- Small front facing gable at the top of the main block with small rectangular window and detailed wooden shingle patterning
- Tax assessor dates construction to 1885

Eligibility: May Meet NR Criteria



Center for Community Design and Preservation
College of Environment + Design
UNIVERSITY OF GEORGIA



Georgia Historic Resource Survey Partnership

Resource ID: DW-156

Address: 4411 Kelly Bridge Road

City/County: Dawson



GNAHRGIS ID 256720

Resource Type Site

Resource Use Religion: Church/Cemetery

Build Date ca. 1941

Type Church: Front Gable

Style No Academic Style

Details

- Original brick structure on the left, connected to a new addition on the right by a hyphen
- Light brick cross pattern in gable of historic church
- Cemetery with approx. 50-100 graves
- Earliest grave observed from 1881
- Mostly new graves with older graves in the center
- Numerous broken stones and deteriorated or illegible grave stones
- Brick, granite, concrete, and wood enclosures
- Common names: Nichols, McBruyer, and Evans
- A lot of statuary

Eligibility: Appears Not to Meet NR Criteria (Integrity)



Resource ID: DW-157

Address: 2964 Kelly Bridge Road

City/County: Dawson



GNAHRGIS ID 256713

Resource Type Building

Resource Use Residential: Single Family Dwelling

Build Date ca. 1900

Type Central Hallway

Style No Academic Style

Details

- Rectangular vent in right side gable
- Wooden post supports and turned wooden railings under front verandah
- Large window addition/replacement on the right side
- Small addition on the left rear side
- Concrete walkway leading to the entrance
- Currently undergoing renovations
- Tax assessor dates construction to 1950

Eligibility: Appears Not to Meet NR Criteria (Integrity)



Resource ID: DW-158

Address: 2704 Kelly Bridge Road

City/County: Dawson



GNAHRGIS ID 256714

Resource Type Building

Resource Use Residential: Single Family Dwelling

Build Date ca. 1900

Type Central Hallway

Style No Academic Style

Details

- Rear gable addition
- Front porch with double door entrance and enclosed with 10 doors, placed side by side
- Concrete steps leading to front entrance
- Small side porch with wooden railings and supports leads to secondary entrance
- Side accessible by stairs and ramp
- Rectangular vent in left side gable
- Tax assessor dates construction to 1920

Eligibility: Appears Not to Meet NR Criteria (Integrity)



Resource ID: DW-159

Address: 412 Salem Church Road

City/County: Dawson



GNAHRGIS ID 23774

Resource Type Site

Resource Use Religion: Church/Cemetery

Build Date ca. 1858

Type Church: Clipped Gable

Style No Academic Style

Details

- Church building has a 1914 cornerstone
- Tax assessor dates the current structure to 1986
- Cemetery of approximately 200 graves immediately south of the church; earliest marker from 1858
- Common names: Looper, Barrett, Roper, Freeman
- Urns, obelisks, and drapery
- Confederate graves
- Numerous graves with old and illegible markers
- Family enclosures of brick, stone, and granite
- Broken and fallen markers
- Decorative metal gate enclosure
- Moderately well kept

Eligibility: Appears Not to Meet NR Criteria (Age/Significance)



Resource ID: DW-160

Address: 828 Kelly Bridge Road

City/County: Dawson



GNAHRGIS ID 23773

Resource Type Building

Resource Use Residential: Single Family Dwelling

Build Date ca. 1870

Type Georgian Cottage

Style Folk Victorian

Details

- Decorative porch supports and brackets
- Diamond vent in front gablet
- Central doorway flanked by a window on either side
- Rear addition
- Replacement windows
- Date of construction from tax assessor

Eligibility: Appears to Meet NR Criteria



Resource ID: DW-161

Address: 378 Kelly Bridge Road

City/County: Dawson



GNAHRGIS ID 256721

Resource Type Building

Resource Use Residential: Single Family Dwelling

Build Date ca. 1948

Type Ranch House

Style No Academic Style

Details

- Compact ranch
- Side porch on right side
- Two large old trees frame entrance
- Small front gabled portico supported by squared wooden posts on brick piers
- Decorative screen door
- Diagonal rectangular windows in front door
- Back porch obscured from public right of way

Eligibility: Appears Not to Meet NR Criteria (Integrity)



Resource ID: DW-162

Address: 193 Kelly Bridge Road

City/County: Dawson



GNAHRGIS ID 256739

Resource Type Building

Resource Use Residential: Single Family Dwelling

Build Date ca. 1925

Type Central Hallway

Style No Academic Style

Details

- Addition on the left and rear
- Replacement windows
- Mid-century porch supports with decorative metal curls
- Large picture window on the left of the front facade
- Right chimney replacement
- At least one historic outbuilding
- Wooden porch base
- Date of construction from tax assessor

Eligibility: Appears Not to Meet NR Criteria (Integrity)



Center for Community Design and Preservation
College of Environment + Design
UNIVERSITY OF GEORGIA



Resource ID: DW-163

Address: 32 Kelly Bridge Road

City/County: Dawson



GNAHRGIS ID 256741

Resource Type Building

Resource Use Residential: Single Family Dwelling

Build Date ca. 1950

Type Ranch House

Style No Academic Style

Details

- Chicago window in recessed porch
- Circular vent in front facing gable
- Very old tree on property
- Matching detached garage and well house
- Turned wooden porch posts
- Sliding door addition on front facing gable
- Date of construction from tax assessor

Eligibility: May Meet NR Criteria



Center for Community Design and Preservation
College of Environment + Design
UNIVERSITY OF GEORGIA



Resource ID: DW-164

Address: 38 Mikes Drive

City/County: Dawson



GNAHRGIS ID 256743

Resource Type Building

Resource Use Residential: Single Family Dwelling

Build Date ca. 1940

Type Bungalow: Front Gable

Style No Academic Style

Details

- Large wooden square porch supports
- Mid-century window awnings
- Exposed rafters/overhanging eaves
- Central doorway with paired windows on either side
- Concrete block addition in the rear
- Date of construction from tax assessor

Eligibility: Appears Not to Meet NR Criteria (Integrity)



Resource ID: DW-165

Address: 25 Jewell Slaton Road

City/County: Dawson



GNAHRGIS ID 256745

Resource Type Building

Resource Use Residential: Single Family Dwelling

Build Date ca. 1950

Type Side Gable Cottage

Style No Academic Style

Details

- American small house
- Mid-century window awnings
- Shingle siding in gable ends
- Obscured by vegetation
- Rear addition
- Decorative metal porch supports and metal railing
- Rectangular vent in side gables
- Date of construction from tax assessor

Eligibility: May Meet NR Criteria



Resource ID: DW-166

Address: 2612 Highway 9 S

City/County: Dawson



GNAHRGIS ID 256748

Resource Type Building

Resource Use Residential: Single Family Dwelling

Build Date ca. 1953

Type Bungalow: Front Gable

Style No Academic Style

Details

- Obscured by landscape and vegetation
- Rear addition
- Rectangular vent in front gable
- Modern porch supports with lattice railing
- Date of construction from tax assessor

Eligibility: Appears Not to Meet NR Criteria (Integrity)



Center for Community Design and Preservation
College of Environment + Design
UNIVERSITY OF GEORGIA



Georgia Historic Resource Survey Partnership

Resource ID: DW-167

Address: 2161 Bailey Waters Road

City/County: Dawson



GNAHRGIS ID 256648

Resource Type Building

Resource Use Residential: Single Family Dwelling

Build Date ca. 1958

Type Ranch

Style No Academic Style

Details

- Linear ranch with lattice brick integrated carport
- Metal scroll-work porch supports
- Back porch observed, but unable to be photographed
- Polychromatic brick on the exterior
- Date of construction from tax assessor

Eligibility: May Meet NR Criteria



Center for Community Design and Preservation
College of Environment + Design
UNIVERSITY OF GEORGIA



Georgia Historic Resource Survey Partnership

Resource ID: DW-168

Address: 2107 Bailey Waters Rd

City/County: Dawson



GNAHRGIS ID 256661

Resource Type Building

Resource Use Residential: Single Family Dwelling

Build Date ca. 1930

Type Bungalow: Cross Gable

Style Craftsman

Details

- Front door flanked by paired 1/1 windows
- Front verandah with shed roof, concrete steps, and brick piers with battered wooden posts
- Overhanging eaves and exposed rafter tails
- Left hand gable is a mid-century addition
- Large Chicago style window
- Multiple historic outbuildings
- Rectangular vent in front facing gable
- Tax assessor dates construction to 1965

Eligibility: May Meet NR Criteria



Resource ID: DW-169

Address: 1927 Bailey Waters Road

City/County: Dawson



GNAHRGIS ID 256649

Resource Type Building

Resource Use Residential: Single Family Dwelling

Build Date ca. 1920

Type Central Hallway

Style No Academic Style

Details

- Wrap-around porch on the front and left side
- Wooden porch supports on brick piers
- Craftsman style windows
- Rear shed addition

Eligibility: May Meet NR Criteria



Resource ID: DW-170

Address: 1519 Bailey Waters Road

City/County: Dawson



GNAHRGIS ID 256671

Resource Type Building

Resource Use Commercial: General Store

Build Date ca. 1915

Type Commercial: Single Retail

Style No Academic Style

Details

- Small 6/6 window on right side, no windows on left
- Pattern on door of 5x6 rectangles
- Door offset to the right with a large window on the left of facade
- Exposed rafter tails in all eaves
- Address of main house is 1519 Bailey Waters Road, while no address was listed for this building
- Date of construction from field evaluation

Eligibility: Appears to Meet NR Criteria



Resource ID: DW-171

Address: 1225 Bailey Waters Road

City/County: Dawson



GNAHRGIS ID 256663

Resource Type Building

Resource Use Residential: Single Family Dwelling

Build Date ca. 1960

Type Ranch House

Style No Academic Style

Details

- Compact ranch with cross gable roof
- Recessed porch on the left side with brick foundation, concrete floor, and metal porch supports with decorative curls
- Large Chicago style window under the recessed porch to the left, main entrance to the right
- Rectangular vent in the front facing gable
- Secondary entrance on the left
- Paired 2/2 windows on the front facing gable

Eligibility: Appears Not to Meet NR Criteria (Significance)



Resource ID: DW-172

Address: 50 New Hope Circle

City/County: Dawson



GNAHRGIS ID 256674

Resource Type Site

Resource Use Religion: Church/Cemetery

Build Date ca. 1859

Type Church: Front Gable

Style No Academic Style

Details

- Church established in 1846; Current church built in 1950 according to tax assessor
- Octagonal and pentagonal vents
- Steeple with square base above main gable
- Front portico is a possible addition; Rear addition
- Doric-style column porch supports
- Mid-century window awnings above side doors
- Double door main entry
- Earliest grave observed from 1859
- Common names: Waters, Bearden, Lingerfelt, Harben
- Enclosed family plots of brick and stone
- Many small deteriorated or illegible grave stones

Eligibility: Appears Not to Meet NR Criteria (Integrity)



Resource ID: DW-173

Address: 2211 New Hope Road

City/County: Dawson



GNAHRGIS ID 256677

Resource Type Building

Resource Use Residential: Single Family Dwelling

Build Date ca. 1945

Type Bungalow: Cross Gable

Style No Academic Style

Details

- Bungalow with multiple alterations
- Enclosed front porch
- Octagonal vent in front gable
- Wooden railings on either side of entry
- Multiple homes on property; this house is about a quarter mile from the intersection of Bailey Waters Road and New Hope Road
- Date of construction from tax assessor

Eligibility: Appears Not to Meet NR Criteria (Integrity)



Resource ID: DW-174

Address: 1669 New Hope Road

City/County: Dawson



GNAHRGIS ID 256662

Resource Type Building

Resource Use Vacant/Not In Use

Build Date ca. 1900

Type Unknown

Style No Academic Style

Details

- Replacement windows
- Some replacement siding
- Doorway addition and replacement
- Central doorway covered over
- Rectangular vent in front gable

Eligibility: May Meet NR Criteria



Center for Community Design and Preservation
College of Environment + Design
UNIVERSITY OF GEORGIA



Georgia Historic Resource Survey Partnership

Resource ID: DW-175

Address: 1396 New Hope Road

City/County: Dawson



GNAHRGIS ID 256681

Resource Type Building

Resource Use Residential: Single Family Dwelling

Build Date ca. 1973

Type Ranch House

Style No Academic Style

Details

- Integrated carport on right side of house
- Vinyl siding in gable and on recessed porch
- Turned wooden porch supports
- Paired windows on left side of the facade under the front facing gable
- Doorway in carport
- Date of construction from tax assessor

Eligibility: May Meet NR Criteria



Center for Community Design and Preservation
College of Environment + Design
UNIVERSITY OF GEORGIA



Georgia Historic Resource Survey Partnership

Resource ID: DW-176

Address: 6832 Highway 136 W

City/County: Dawson



GNAHRGIS ID 256682

Resource Type Building

Resource Use Residential: Single Family Dwelling

Build Date ca. 1960

Type Ranch House

Style No Academic Style

Details

- Mid-century windows
- Metal porch supports
- Long, thin brick
- Picture window in recessed porch
- Possible rear addition
- Integrated carport with secondary entrance
- Date of construction from tax assessor

Eligibility: May Meet NR Criteria



Resource ID: DW-177

Address: 6683 Highway 136 W

City/County: Dawson



GNAHRGIS ID 256685

Resource Type Building

Resource Use Residential: Single Family Dwelling

Build Date ca. 1953

Type Bungalow: Cross Gable

Style No academic style

Details

- Large bay window on right side of facade, under front facing gable
- Rectangular vents in side gables with a low pitched roof
- Mid-century lights on front and side doors
- Date of construction taken from tax assessor

Eligibility: May Meet NR Criteria



Resource ID: DW-178

Address: 6683 Highway 136 W

City/County: Dawson



GNAHRGIS ID 256686

Resource Type Building

Resource Use Commerce/Agriculture

Build Date ca. 1975

Type Business/Agricultural Processing

Style International Style

Details

- Commercial building with modern features
- Two brick piers frame entrance
- Large fixed windows on front entrance facade
- Coursed stone steps and border around facade foundation
- Date of construction taken from tax assessor

Eligibility: Appears Not to Meet (Significance)



Center for Community Design and Preservation
College of Environment + Design
UNIVERSITY OF GEORGIA



Georgia Historic Resource Survey Partnership

Resource ID: DW-179

Address: 6019 Highway 136 W

City/County: Dawson



GNAHRGIS ID 256687

Resource Type Building

Resource Use Residential: Single Family Dwelling

Build Date ca. 1920

Type Bungalow: Cross Gable

Style Craftsman

Details

- Brick piers with battered columns on porch
- Low pitch roof, and rear shed addition
- Two front doors
- Top of chimney appears to be redone in brick
- Date of construction taken from tax assessor

Eligibility: Appears Not to Meet NR Criteria (Integrity)



Center for Community Design and Preservation
College of Environment + Design
UNIVERSITY OF GEORGIA



Georgia Historic Resource Survey Partnership

Resource ID: DW-180

Address: 6269 Highway 136 W

City/County: Dawson



GNAHRGIS ID 257025

Resource Type Building

Resource Use Residential: Single family dwelling

Build Date ca. 1939

Type Bungalow: Front Gable

Style No academic style

Details

- Window replacements on the main block
- Rectangular vent in side gable
- Wooden post porch supports with mid-century windows and doors
- Large side addition
- Date of construction taken from tax assessor

Eligibility: Appears Not to Meet NR Criteria (Integrity)



Resource ID: DW-181

Address: 6414 Highway 136 W

City/County: Dawson



GNAHRGIS ID 256711

Resource Type Building

Resource Use Residential: Single Family Dwelling

Build Date ca. 1960

Type Ranch House

Style No Academic Style

Details

- Linear ranch with more modern elements
- Wide, low pitched pointed front facing gable with wood or vinyl accents
- Appears to have large sliding glass doors or fixed windows
- Obscured by vegetation
- Date of construction taken from tax assessor

Eligibility: Appears Not to Meet NR Criteria (Integrity)



Resource ID: DW-182

Address: 6460 Highway 136 W

City/County: Dawson



GNAHRGIS ID 256712

Resource Type Building

Resource Use Residential: Single family dwelling

Build Date ca. 1963

Type Ranch House

Style No Academic Style

Details

- Compact ranch with rectangular vents in gables
- Foundation obscured by lattice, though appears to possibly be concrete
- Large Chicago window on front facade
- Date of construction taken from tax assessor

Eligibility: Appears Not to Meet NR Criteria (Significance)



Resource ID: DW-183

Address: 508 Tatum Trail

City/County: Dawson



GNAHRGIS ID 256715

Resource Type Building

Resource Use Residential: Single Family Dwelling

Build Date ca. 1910

Type Gabled Wing Cottage

Style No Academic Style

Details

- Heavily altered gabled ell cottage
- Large additions on right and left sides, with a screened porch on the left
- Rectangular vent in front and side facing gables
- Large Chicago window on front facade
- Date of construction taken from field evaluation; Tax assessor dates to 1870

Eligibility: Appears Not to Meet NR Criteria (Integrity)



Resource ID: DW-184

Address: 838 Tatum Trail

City/County: Dawson



GNAHRGIS ID 256716

Resource Type Building

Resource Use Residential: Single family dwelling

Build Date ca. 1900

Type Unknown

Style No academic style

Details

- Decorative wooden porch supports with patterned cutouts
- Multiple types of windows on different sections of the house
- Overhanging eaves in porch gable
- Date of construction taken from field evaluation; TA dates to 1969

Eligibility: Appears Not to Meet NR Criteria (Integrity)



Resource ID: DW-185

Address: 6628 Elliott Family Parkway

City/County: Dawson



GNAHRGIS ID 256717

Resource Type Building

Resource Use Residential: Single Family Dwelling

Build Date ca. 1948

Type Bungalow: Side Gable

Style Craftsman

Details

- Brick piers with battered wooden posts under porch gable
- Rectangular vent in front and side gables
- Large carport addition on the right side
- Rear shed addition
- Stone or brick porch railings
- Sunroom with floor-to-ceiling windows on the right
- Date of construction from tax assessor

Eligibility: Appears Not to Meet NR Criteria (Integrity)



Resource ID: DW-186

Address: 6628 Elliott Family Pkwy

City/County: Dawson



GNAHRGIS ID 256736

Resource Type Building

Resource Use Residential: Single Family Dwelling

Build Date ca. 1964

Type Ranch House

Style No Academic Style

Details

- Soldier brick pattern around foundation
- Square wooden porch supports underneath recessed verandah
- Integrated carport on the left side, brick piers and brick 1/2 wall of the far side
- Three diagonal diamond window panes in the front door
- Two 1/1 windows under recessed porch, positioned towards the left
- Main entrance located under recessed porch, offset to the right
- Brick steps leading to the entrance
- Secondary entrance in the carport
- Tax assessor dates construction to 1964

Eligibility: May Meet NR Criteria



Resource ID: DW-187

Address: 6628 Elliott Family Parkway

City/County: Dawson



GNAHRGIS ID 256737

Resource Type Building

Resource Use Residential: Single Family Dwelling

Build Date ca. 1950

Type Ranch House

Style No Academic Style

Details

- Integrated carport on the right side with secondary entrance
- Main entrance approached by uncovered wooden porch area with wooden railings
- Triple paired /6 double hung sash windows to the right of the door
- Obscured by vegetation
- Rectangular vents in both side gables

Eligibility: Appears Not to Meet NR Criteria (Integrity)



Resource ID: DW-188

Address: 400 Afton Road

City/County: Dawson



GNAHRGIS ID 256722

Resource Type Building

Resource Use Residential: Single Family Dwelling

Build Date ca. 1950

Type Ranch House

Style No Academic Style

Details

- Entrance in recessed porch, offset to the left
- Large picture window in the recessed porch, offset to the right
- Wooden porch supports and railings
- Porch addition to the right
- Sliding windows
- Tax assessor dates construction to 1960

Eligibility: Appears Not to Meet NR Criteria (Integrity)



Resource ID: DW-189

Address: 719 Afton Road

City/County: Dawson



GNAHRGIS ID 256723

Resource Type Building

Resource Use Residential: Single Family Dwelling

Build Date ca. 1930

Type Bungalow: Cross Gable

Style Craftsman

Details

- Rectangular vent in front and side gable
- Brick piers and wooden post porch supports (four in front, three on the left side)
- Wooden posts on front verandah have decorative cutouts while those on the side verandah are plain
- Two front doorways and two side doorways
- Paired craftsman style 3/1 double hung sash windows flank the two main entrances on the front
- Paired craftsman style 3/1 window in between the two side doors, with paired 1/1 double hung sash windows on the outer edges
- Small rear addition
- Tax assessor dates construction to 1946

Eligibility: May Meet NR Criteria



Resource ID: DW-190

Address: 7962 Elliott Family Parkway

City/County: Dawson



GNAHRGIS ID 256738

Resource Type Building

Resource Use Residential: Single Family Dwelling

Build Date ca. 1930

Type Bungalow: Cross Gable

Style Craftsman

Details

- Brick piers with square wooden porch supports under front verandah
- Triangular vents in gables
- Full basement level with secondary entrance visible on the left side
- Back porch
- Three thin, vertical window panes in the front door
- Front door located under front verandah, offset to the left
- Large Chicago style window the left of the front door (center fixed pane with 3/1 windows on either side)
- Tax assessor dates construction to 1946

Eligibility: May Meet NR Criteria



Resource ID: DW-191

Address: 8267 Elliott Family Parkway

City/County: Dawson



GNAHRGIS ID 256724

Resource Type Building

Resource Use Vacant/Not In Use

Build Date ca. 1960

Type Commercial Building: Single Retail

Style No Academic Style

Details

- Single retail structure
- Painted concrete block
- Wood siding in front facing gable
- Triangular vent in front gable
- Low pitch roof with wide overhanging roof line
- Foundation material obscured by vegetation
- Double door entrance to the right
- Large single pane windows, four in a row
- Tax assessor dates construction to 1965

Eligibility: Appears Not to Meet NR Criteria (Significance)



Resource ID: DW-192

Address: 9059 Elliott Family Parkway

City/County: Dawson



GNAHRGIS ID 256725

Resource Type Building

Resource Use Residential: Single Family Dwelling

Build Date ca. 1947

Type Side Gable Cottage

Style Craftsman

Details

- Side gable cottage/american small house
- Rectangular vent in side gable
- Turned wooden posts as porch supports under portico
- Back porch addition with wooden porch supports and railings
- Basement level with below grade garage entrance to the left
- Exposed rafter tails behind gutters
- Replacement 1/1 double hung sash windows
- Tax assessor dates construction to 1947

Eligibility: Appears Not to Meet NR Criteria (Integrity)



Resource ID: DW-193

Address: Terminus of Crane Rd at HWY 136

City/County: Dawson



GNAHRGIS ID 256726

Resource Type Building

Resource Use Residential: Single Family Dwelling

Build Date ca. 1925

Type Unknown

Style Craftsman

Details

- Set back, obscured by topography and vegetation
- Mid-century window awnings
- Brick piers with battered wooden porch supports under front verandah
- Paired craftsman style 3/1 double hung sash windows on front facade
- Clipped gable roof
- Craftsman style door
- Raised ranch secondary dwelling on parcel
- Tax assessor dates construction to 1950

Eligibility: May Meet NR Criteria



Resource ID: DW-194

Address: On HWY 136 W, 600 ft from the terminus of Eagle Creek Farm Rd

City/County: Dawson



GNAHRGIS ID 256727

Resource Type Building

Resource Use Social and Civic: Clubhouse

Build Date ca. 1900

Type Double Pen

Style No Academic Style

Details

- Stone foundation covered by plywood
- Plywood addition on back left
- Small gabled porch area on the right, with secondary entrance
- Well enclosed with concrete blocks
- Two doorways on front facade
- Wooden porch supports, steps, and hand rail
- Rectangular vents in both gables
- Tax assessor dates construction to 1900

Eligibility: May Meet NR Criteria



Resource ID: DW-195

Address: 7905 Highway 136 W

City/County: Dawson



GNAHRGIS ID 256728

Resource Type Building

Resource Use Residential: Single Family Dwelling

Build Date ca. 1967

Type Ranch House

Style No Academic Style

Details

- Integrated carport on the right side, entrance oriented towards the front
- Carport open on the right side with square wooden post supports
- Main entrance on the right side of the front facing gable wing towards the left side of the facade
- Secondary entrance through the carport
- Rectangular vent in the left hand gable
- Large fixed window on the front facing gable
- Decorative shutters around windows
- Tax assessor dates construction to 1967

Eligibility: Appears Not to Meet NR Criteria (Significance)



Resource ID: DW-196

Address: 5122 Elliott Family Parkway

City/County: Dawson



GNAHRGIS ID 256740

Resource Type Building

Resource Use Vacant/Not In Use

Build Date ca. 1925

Type Commercial Building: Single Retail

Style No Academic Style

Details

- Home in the rear, commercial structure in the front
- Commercial building is heavily deteriorated
- Home is obscured by vegetation and overgrowth
- Home is a bungalow and was the original primary structure, now vacant
- Mid-century awnings on the store
- Craftsman style 3/1 double hung sash windows on commercial structure
- Rectangular vents in side gables of commercial structure
- Large single pane fixed window to the right of the main entrance

Eligibility: Appears to Meet NR Criteria



Resource ID: DW-197

Address: 55 Lawrence Drive

City/County: Dawson



GNAHRGIS ID 256729

Resource Type Building

Resource Use Residential: Single Family Dwelling

Build Date ca. 1950

Type Ranch House

Style No Academic Style

Details

- L-shaped alphabet ranch
- Mid-century metal porch supports with decorative curls in recessed porch
- Side addition towards the rear with a secondary entrance
- Main entrance located under the recessed porch, flanked by paired 1/1 double hung sash windows with shutters

Eligibility: Appears Not to Meet NR Criteria (Integrity/Significance)



Resource ID: DW-198

Address: 55 Lawrence Drive

City/County: Dawson



GNAHRGIS ID 256742

Resource Type Building

Resource Use Residential: Single Family Dwelling

Build Date ca. 1910

Type Central Hallway Cottage

Style No Academic Style

Details

- Central hallway that has been heavily altered
- Rear addition
- Small back porch with secondary entrance (wooden steps, railings and supports)
- Front verandah has wooden supports posts and hand rails

Eligibility: Appears Not to Meet NR Criteria (Integrity)



Resource ID: DW-199

Address: 55 Lawrence Drive

City/County: Dawson



GNAHRGIS ID 256744

Resource Type Building

Resource Use Residential: Single Family Dwelling

Build Date ca. 1890

Type I House: Central Hallway

Style No Academic Style

Details

- Decorative wooden porch supports with geometric cutouts
- Replacement 1/1 double hung sash windows
- Main entrance centrally located under front verandah
- Large rectangular picture window to the right of the main entrance
- Tax assessor dates construction to 1900

Eligibility: May Meet NR Criteria



Resource ID: DW-200

Address: 5523 Elliott Family Parkway

City/County: Dawson



GNAHRGIS ID 256746

Resource Type Building

Resource Use Residential: Single Family Dwelling

Build Date ca. 1940

Type Bungalow: Front Gable

Style No Academic Style

Details

- Front facing bungalow with two front entrances
- 3x3 rectangle of 6 window panes in both doors
- Paired and single 6/6 double hung sash windows on the right side of the structure
- Replacement 1/1 double hung sash window on the front, towards the left
- Concrete porch foundation
- Wooden railings and porch supports with V-brackets under front verandah
- Tax assessor dates construction to 1962

Eligibility: Appears Not to Meet NR Criteria (Integrity)



Resource ID: DW-201

Address: 5883 Elliott Family Parkway

City/County: Dawson



GNAHRGIS ID 256730

Resource Type Building

Resource Use Residential: Single Family Dwelling

Build Date ca. 1950

Type Ranch House

Style No Academic Style

Details

- Ranch with additions
- Complex roof line with hips and gables due to addition on the left side
- Vinyl covered doorway on the left side
- Soldier brick around base
- Large Chicago style window to the left of the front door
- Main entrance located underneath the shed verandah, offset to the left
- Accessibility ramp leading to front door, brick step underneath
- Free standing mid-century carport structure to the right of the home (metal roof and metal supports)
- Tax assessor dates construction to 1950

Eligibility: Appears Not to Meet NR Criteria (Integrity)



Resource ID: DW-202

Address: 6019 Elliott Family Parkway

City/County: Dawson



GNAHRGIS ID 256731

Resource Type Building

Resource Use Residential: Single Family Dwelling

Build Date ca. 1920

Type Bungalow: Cross Gable

Style Craftsman

Details

- Cross gable craftsman bungalow
- Overhanging eaves and exposed rafter tails
- Brick piers with wooden porch supports under front verandah
- Rectangular vent in front gable of main block
- Rear addition
- Maintains a large portion of historic fabric
- Tax assessor dates construction to 1935

Eligibility: May Meet NR Criteria



Resource ID: DW-203

Address: 6100 Elliott Family Parkway

City/County: Dawson



GNAHRGIS ID 256733

Resource Type Building

Resource Use Residential: Single Family Dwelling

Build Date ca. 1920

Type Bungalow: Cross Gable

Style Craftsman

Details

- Screened-in front porch with front facing gable
- Small stoop with shed roof extends off the right side of the front verandah
- Multiple rear and side additions
- Three small windows with three thin, vertical panes in each positioned in the front facing gable
- Overhanging eaves and exposed rafter tails
- Brick piers with wooden supports posts underneath verandah and stoop
- Tax assessor dates construction to 1930

Eligibility: Appears Not to Meet NR Criteria (Integrity)



Resource ID: DW-204

Address: 343 Chastain Mill Road

City/County: Dawson



GNAHRGIS ID 256734

Resource Type Building

Resource Use Residential: Single Family Dwelling

Build Date ca. 1945

Type Bungalow: Side Gable

Style No Academic Style

Details

- Rectangular vent in side gable
- Front facing gable on the right side, recessed porch on the left
- Main entrance in recessed entrance, offset to the right
- Wooden porch floorboards and square wooden porch supports
- Paired 6/6 double hung sash windows, one in recessed porch and one on the front facing gable
- Nine rectangular window panes in the front door
- Tax assessor dates construction to 1945

Eligibility: May Meet NR Criteria



Resource ID: DW-205

Address: 175 E E Styles Road

City/County: Dawson



GNAHRGIS ID 256735

Resource Type Building

Resource Use Residential: Single Family Dwelling

Build Date ca. 1932

Type Bungalow: Side Gable

Style No Academic Style

Details

- Large rear and side additions
- Enclosed front porch with sliding glass door entry
- Large windows positioned between brick piers and wooden post porch supports
- Small gablet above entrance with decorative shingle siding and a small fixed windows with three thin, vertical panes
- Large right side addition connected by a hyphen
- Tax assessor dates construction to 1932

Eligibility: Appears Not to Meet NR Criteria (Integrity)



Resource ID: DW-206

Address: 1845 Seed Tick Road

City/County: Dawson



GNAHRGIS ID 256670

Resource Type Building

Resource Use Residential: Single Family Dwelling

Build Date ca. 1900

Type Gabled Wing Cottage

Style No Academic Style

Details

- Gable ell cottage with mid-century additions and alterations
- Shed addition on right side of house
- Windows obscured
- Some awnings on windows
- Concrete block foundation not original

Eligibility: Appears Not To Meet NR Criteria (Integrity)



Resource ID: DW-207

Address: 2160 Highway 9 N

City/County: Dawson



GNAHRGIS ID 256672

Resource Type Building

Resource Use Residential: Single Family Dwelling

Build Date ca. 1962

Type Ranch House

Style No Academic Style

Details

- Linear ranch with addition on left side of house
- Paired 2/2 windows on either side of front door
- Carport on right side
- Most materials appear original
- Date taken from tax assessor

Eligibility: Appears Not to Meet NR Criteria (Significance)



Resource ID: DW-208

Address: 22 Thayer Ridge Drive

City/County: Dawson



GNAHRGIS ID 256673

Resource Type Building

Resource Use Residential: Single Family Dwelling

Build Date ca. 1940

Type Bungalow: Cross Gable

Style No Academic Style

Details

- Cross-gable bungalow with several additions and alterations
- 3/1 craftsman style windows
- Large additions on right and rear of house
- Large 1/1 window on rear addition
- Date taken from tax assessor

Eligibility: Appears Not to Meet NR Criteria (Integrity)



Resource ID: DW-209

Address: 212 Henry Grady Highway

City/County: Dawson



GNAHRGIS ID 256676

Resource Type Building

Resource Use Residential: Single Family Dwelling

Build Date ca. 1970

Type Ranch House

Style No Academic Style

Details

- Linear ranch with cluster on right side
- Carport on the left side enclosed with vinyl siding
- Intricate details on front door
- Several large fixed pane windows in different shapes
- Polychrome brick
- Date taken from tax assessor

Eligibility: Appears Not to Meet NR Criteria (Integrity)



Resource ID: DW-210

Address: 149 Henry Grady Highway

City/County: Dawson



GNAHRGIS ID 256679

Resource Type Building

Resource Use Residential: Single Family Dwelling

Build Date ca. 1958

Type Ranch House

Style No Academic Style

Details

- Linear ranch with multiple gable ends
- Polychrome brick
- Vent in front gable of porch
- Wood column porch supports
- Garage to right of house
- Date taken from tax assessor

Eligibility: May Meet NR Criteria



Center for Community Design and Preservation
College of Environment + Design
UNIVERSITY OF GEORGIA



Resource ID: DW-211

Address: 337 Henry Grady Hwy

City/County: Dawson



GNAHRGIS ID 256680

Resource Type Building

Resource Use Residential: Single Family Dwelling

Build Date ca. 1960

Type Ranch House

Style No Academic Style

Details

- Linear ranch with cluster on left side
- Recessed porch with entrance to cluster
- Chicago window in cluster
- Polychrome brick
- Vinyl on carport on right side of house
- Paired mid-century windows

Eligibility: May Meet NR Criteria



Center for Community Design and Preservation
College of Environment + Design
UNIVERSITY OF GEORGIA



Resource ID: DW-212

Address: 52 Woody Farm Road

City/County: Dawson



GNAHRGIS ID 23757

Resource Type Building

Resource Use Residential: Single Family Dwelling

Build Date ca. 1890

Type New South House

Style No Academic Style

Details

- Original New South house which is heavily altered; additions impact architectural integrity
- Large portico on front with classical columns
- Vents in two front gables
- Garage addition to the left side of the house
- Large addition on right side of house

Eligibility: Appears Not to Meet NR Criteria (Integrity)



Resource ID: DW-213

Address: 327 Auraria Road

City/County: Dawson



GNAHRGIS ID 256683

Resource Type Building

Resource Use Residential: Single Family Dwelling

Build Date ca. 1950

Type Georgian Cottage

Style No Academic Style

Details

- Georgian cottage with some alterations and additions
- Garage behind house
- Windows may be new replacements
- Vent in front gable
- Carport addition to left
- Turned wood porch supports
- Date taken from tax assessor

Eligibility: May Meet NR Criteria



Resource ID: DW-214

Address: 109 Auraria Road

City/County: Dawson



GNAHRGIS ID 256684

Resource Type Building

Resource Use Residential: Single Family Dwelling

Build Date ca. 1914

Type Hall-Parlor

Style No Academic Style

Details

- Entrance offset to the left
- Chimney on left side of house
- Simple wood porch supports small rear shed addition

Eligibility: Appears to Meet NR Criteria



Resource ID: DW-215

Address: 1575 Harmony Church Road

City/County: Dawson



GNAHRGIS ID 257035

Resource Type Site

Resource Use Funerary: Cemetery

Build Date ca. 1886

Type N/A

Style N/A

Details

- Common names: Nix, Stowers, Grant -Earliest grave observed from 1886 -Granite outlined family plots
- Graves include CSA and WWII
- Obelisk and other decorative markers
- Unmarked graves
- Approximately 250 graves
- Active use
- Noncontributing church located across the street

Eligibility: Appears Not to Meet NR Criteria (Age/Significance)



Resource ID: DW-216

Address: 1021 Nix Bridge Road

City/County: Dawson



GNAHRGIS ID 256747

Resource Type Building

Resource Use Residential: Single Family Dwelling

Build Date ca. 1960

Type Ranch House

Style No Academic Style

Details

- Linear ranch
- Brick on the bottom half of the exterior, red vinyl above
- Chicago windows
- Mid-century landscape
- Double door entrance
- Metal porch supports
- Four tall, thin side by side windows in verandah, to the left of the front door
- Trailer in the back of the property

Eligibility: May Meet NR Criteria



Resource ID: DW-217

Address: 167 Dean Couch Road

City/County: Dawson



GNAHRGIS ID 257000

Resource Type Building

Resource Use Residential: Single Family Dwelling

Build Date ca. 1940

Type Side Gable Cottage

Style No Academic Style

Details

- Oriented parallel to the road
- Verandah on the front and the rear
- Paired 6/6 double hung sash windows
- Square wooden porch supports with no railing between
- Covered well in the back yard
- Tax assessor dates construction to 1960

Eligibility: Appears Not to Meet NR Criteria (Integrity)



Resource ID: DW-218

Address: 167 Dean Couch Road

City/County: Dawson



GNAHRGIS ID 257001

Resource Type Building

Resource Use Residential: Single Family Dwelling

Build Date ca. 1960

Type Ranch House

Style No Academic Style

Details

- L-shaped ranch
- Large open carport addition on the right side with metal porch supports with decorative scroll work
- Concrete block addition on the right side, located underneath the carport addition
- Metal porch support with decorative scroll work under main entrance stoop
- Rectangular vent in the front facing gable on the far left
- Triangular vents in the side gables
- Tax assessor dates construction to 1960

Eligibility: Appears Not to Meet NR Criteria (Integrity)



Center for Community
Design and Preservation
College of Environment + Design
UNIVERSITY OF GEORGIA



Georgia Historic Resource Survey Partnership

Resource ID: DW-219

Address: 184 Doyle Martin Road

City/County: Dawson



GNAHRGIS ID 256751

Resource Type Building

Resource Use Residential: Single Family Dwelling

Build Date ca. 1970

Type Split Level

Style No Academic Style

Details

- Mid-century split level
- Large tripartite window on front facade
- Red brick along the bottom level, with vinyl on the second level
- One car carport with shed attached
- Rectangular vent in side gable

Eligibility: Appears Not to Meet NR Criteria (Integrity/Significance)



Center for Community
Design and Preservation
College of Environment + Design
UNIVERSITY OF GEORGIA



Georgia Historic Resource Survey Partnership

Resource ID: DW-220

Address: 405 Henry Pirkle Drive

City/County: Dawson



GNAHRGIS ID 256756

Resource Type Building

Resource Use Residential: Single Family Dwelling

Build Date ca. 1965

Type Ranch House

Style No Academic Style

Details

- Brick ranch
- White trim
- Brick and concrete patio
- Jalousie window on porch

Eligibility: May Meet NR Criteria



Resource ID: DW-221

Address: 200 Nix Bridge Road

City/County: Dawson



GNAHRGIS ID 256913

Resource Type Building

Resource Use Residential: Single Family Dwelling

Build Date ca. 1957

Type Ranch House

Style No Academic Style

Details

- Linear ranch
- All jalousie windows, three panes
- Concrete block foundation
- Date taken from tax assessor

Eligibility: Appears Not to Meet NR Criteria (Integrity)



Resource ID: DW-222

Address: 121 Nix Bridge Road

City/County: Dawson



GNAHRGIS ID 256785

Resource Type Building

Resource Use Residential: Single Family Dwelling

Build Date ca. 1958

Type American Foursquare

Style No Academic Style

Details

- Two-story gabled house
- Brick chimney tapers between first and second story
- Vinyl siding
- Possible addition at rear
- Obscured by foliage
- Date of construction from tax assessor

Eligibility: May Meet NR Criteria



Resource ID: DW-223

Address: On Harmony Church Road, approximately 75 yards east of the intersection with Nix Bridge Road

City/County: Dawson



GNAHRGIS ID 256787

Resource Type Building

Resource Use Residential: Single Family Dwelling

Build Date ca. 1955

Type Bungalow: Front Gable

Style No Academic Style

- Details**
- Front gabled bungalow
 - Large 2/2 window left of the front door
 - 6/6 double hung windows on the sides
 - Single pane fixed window in front gable of porch
 - No visible additions
 - Porch may be altered
 - Date of construction from tax assessor

Eligibility: Appears Not to Meet NR Criteria (Integrity)



Resource ID: DW-224

Address: East corner of Harmony Church Road and Nix Bridge Road

City/County: Dawson



GNAHRGIS ID 256752

Resource Type Building

Resource Use Commerce and Trade

Build Date ca. 1955

Type Commercial Building: Single Retail

Style No Academic Style

- Details**
- Commercial structure
 - Side gable mid-century
 - Heavy alterations and additions on left and right sides
 - Sixteen pane fixed window on left side of front facade
 - 2/2 Mid-century window in middle of porch
 - Newer concrete block facade
 - Date of construction from tax assessor

Eligibility: Appears Not to Meet NR Criteria (Integrity/Significance)



Resource ID: DW-225

Address: on Harmony Church Road, approximately 75 yards east of the intersection with Nix Bridge Road

City/County: Dawson



GNAHRGIS ID 256787

Resource Type Building

Resource Use Residential: Single Family Dwelling

Build Date ca. 1955

Type Bungalow: Front Gable

Style No Academic Style

Details

- Front gabled bungalow
- Large 2/2 window left of the front door
- 6/6 double hung windows on the sides
- Single pane fixed window in front gable of porch
- No visible additions
- Porch may be altered
- Date of construction from tax assessor

Eligibility: Appears Not to Meet NR Criteria (Integrity)



Resource ID: DW-226

Address: 811 Harmony Church Road

City/County: Dawson



GNAHRGIS ID 256777

Resource Type Building

Resource Use Residential: Single Family Dwelling

Build Date ca. 1957

Type Bungalow: Front Gable

Style No Academic Style

Details

- Front gable bungalow
- Replacement windows
- Decorative wood porch supports
- Vents in foundation and front gable
- Paired windows
- Date of construction from tax assessor

Eligibility: Appears Not to Meet NR Criteria (Integrity)



Center for Community Design and Preservation
College of Environment + Design
UNIVERSITY OF GEORGIA



Georgia Historic Resource Survey Partnership

Resource ID: DW-227

Address: 811 Harmony Church Road

City/County: Dawson



GNAHRGIS ID 256754

Resource Type Building

Resource Use Residential: Single Family Dwelling

Build Date ca. 1956

Type Side Gable Cottage

Style No Academic Style

Details

- Side gabled cottage with additions on right and left sides
- Two Chicago windows flanking front door
- Garage addition on the left
- Side porch appears to have been enclosed
- Outbuildings on either side of the house
- Date of construction from tax assessor

Eligibility: Appears Not to Meet NR Criteria (Integrity)



Center for Community Design and Preservation
College of Environment + Design
UNIVERSITY OF GEORGIA



Georgia Historic Resource Survey Partnership

Resource ID: DW-228

Address: 390 Harmony Church Road

City/County: Dawson



GNAHRGIS ID 256757

Resource Type Building

Resource Use Residential: Single Family Dwelling

Build Date ca. 1959

Type Ranch House

Style No Academic Style

Details

- Dark red brick
- Brick screens
- Chicago window in center of facade
- Jalouise windows across front
- Date of construction from tax assessor

Eligibility: May Meet NR Criteria



Resource ID: DW-229

Address: 747 Harmony Church Road

City/County: Dawson



GNAHRGIS ID 256753

Resource Type Building

Resource Use Residential: Single Family Dwelling

Build Date ca. 1977

Type Ranch House

Style No Academic Style

Details

- Linear ranch
- Carport on left, including a tool shed
- Paired double hung sash window to the left of the front door
- Alteration to the right side of the roof
- Terraced yard
- Date of construction from tax assessor

Eligibility: Appears Not to Meet NR Criteria (Integrity)



Resource ID: DW-230

Address: 1657 Harmony Church Road

City/County: Dawson



GNAHRGIS ID 256758

Resource Type Building

Resource Use Residential: Single Family Dwelling

Build Date ca. 1968

Type Ranch House

Style No Academic Style

Details

- Metal chimney
- Chicago window on porch
- Recessed porch/entry on side
- Very simple
- Date of construction from tax assessor

Eligibility: Appears Not to Meet NR Criteria (Integrity)



Center for Community
Design and Preservation
College of Environment + Design
UNIVERSITY OF GEORGIA



Georgia Historic Resource Survey Partnership

Resource ID: DW-231

Address: 1741 Harmony Church Road

City/County: Dawson



GNAHRGIS ID 256789

Resource Type Building

Resource Use Residential: Single Family Dwelling

Build Date ca. 1900

Type Double Pen

Style No Academic Style

Details

- Materials appear original
- Double hung wooden windows
- Recessed entry porch
- Stone chimney and foundation piers
- Date of construction from field assessment

Eligibility: May Meet NR Criteria



Center for Community
Design and Preservation
College of Environment + Design
UNIVERSITY OF GEORGIA



Georgia Historic Resource Survey Partnership

Resource ID: DW-232

Address: 1741 Harmony Church Road

City/County: Dawson



GNAHRGIS ID 256759

Resource Type Building

Resource Use Residential: Single Family Dwelling

Build Date ca. 1933

Type Bungalow: Side Gable

Style No Academic Style

Details

- Side gabled bungalow with some minor additions
- Porch closed in at some point with vinyl
- Windows have coverings but are original
- Small addition on the rear of building
- Several old farm structures on property, likely from an historic mill that is no longer in operation. These structures appear older than the residential building.
- Date of construction from tax assessor

Eligibility: Appears Not to Meet NR Criteria (Integrity)



Resource ID: DW-233

Address: 6 Chapel View

City/County: Dawson



GNAHRGIS ID 256776

Resource Type Building

Resource Use Residential: Single Family Dwelling

Build Date ca. 1975

Type Ranch House

Style No Academic Style

Details

- Two paired 6/6 windows, one under porch
- Addition on left with newer windows and door
- Gabled roof turns up at the ends, porch leans downward
- Date of construction from tax assessor

Eligibility: Appears Not to Meet NR Criteria (Integrity)



Resource ID: DW-234

Address: 56 E Stowers Road

City/County: Dawson



GNAHRGIS ID 256779

Resource Type Building

Resource Use Residential: Single Family Dwelling

Build Date ca. 1930

Type Side Gable Cottage

Style No Academic Style

Details

- Side gable cottage
- Lots of additions and some alterations
- Large porch added on right
- Shed roofed addition on left
- Vertical board
- Shed porch
- Heavily obscured
- Date of construction from tax assessor

Eligibility: Appears Not to Meet NR Criteria (Integrity)



Resource ID: DW-235

Address: SE corner of Emmett Moss Road and Harmony Church Road

City/County: Dawson



GNAHRGIS ID 256783

Resource Type Building
Resource Use Residential: Single Family Dwelling
Build Date ca. 1910
Type Gabled Wing Cottage
Style No Academic Style

- Details
- Gabled ell cottage
 - Porch enclosed
 - Addition to right facade
 - Original material on front facing gable
 - Rectangular vent in gable
 - Paired 2/2 windows on either side of front door
 - No address listed on tax assessor
 - Date of construction from field evaluation; tax assessor dates to 1951

Eligibility: Appears Not to Meet NR Criteria (Integrity)



Resource ID: DW-236

Address: 121 Emmett Moss Road

City/County: Dawson



GNAHRGIS ID 256760

Resource Type Building
Resource Use Residential: Single Family Dwelling
Build Date ca. 1960
Type Ranch House
Style No Academic Style

- Details
- Linear ranch with rustic materials
 - Paired 6/6 windows on either side of the front door under the porch
 - Weathered wood exterior with a red metal roof
 - Pentagonal vent under gable with diagonal slats
 - Carport on the left with an entry/shed
 - Date of construction from tax assessor

Eligibility: May Meet NR Criteria



Resource ID: DW-237

Address: 8299 Highway 53 E

City/County: Dawson



GNAHRGIS ID 256985

Resource Type Building

Resource Use Commerce and Trade: Specialty Store

Build Date ca. 1960

Type Commercial Building: Single Retail

Style No Academic Style

Details

- Mid-century modern building that is currently a tire shop
- Additions on left and rear of building
- Single pane fixed windows on front and right side
- Rear addition is concrete block
- Date taken from tax assessor

Eligibility: Appears Not to Meet NR Criteria (Integrity)



Resource ID: DW-238

Address: 453 Price Road

City/County: Dawson



GNAHRGIS ID 256761

Resource Type Building

Resource Use Residential: Single Family Dwelling

Build Date ca. 1970

Type Ranch House

Style No Academic Style

Details

- Large picture window to the right of the door
- Decorative patterning on the two windows to the right of the door; two thin horizontal panes in the center, smaller than those at the top and bottom
- Vinyl enclosed carport and material alterations
- Brick steps and metal railing at the entrance
- Tax assessor dates construction to 1963

Eligibility: Appears Not to Meet NR Criteria (Integrity)



Center for Community Design and Preservation
College of Environment + Design
UNIVERSITY OF GEORGIA



Georgia Historic Resource Survey Partnership

Resource ID: DW-239

Address: 838 Grant Road W

City/County: Dawson



GNAHRGIS ID 256762

Resource Type Building

Resource Use Residential: Single Family Dwelling

Build Date ca. 1850

Type | House: Central Hallway

Style No Academic Style

Details

- Agricultural setting, numerous outbuildings
- Possible addition in the rear
- Decorative porch piers
- Steep side-gabled roof with a brick chimney on the right end and a stuccoed masonry chimney on the left end
- Some new material, still maintains overall character
- Sidelights around entry door
- 9/9 double hung sash windows on the first floor, 6/6 double hung sash windows on the second floor
- Tax assessor dates construction to 1884

Eligibility: May Meet NR Criteria



Center for Community Design and Preservation
College of Environment + Design
UNIVERSITY OF GEORGIA



Georgia Historic Resource Survey Partnership

Resource ID: DW-240

Address: 389 Stowers Road W

City/County: Dawson



GNAHRGIS ID 256774

Resource Type Building

Resource Use Residential: Single Family Dwelling

Build Date ca. 1890

Type Queen Anne House

Style Queen Anne

Details

- Turret on the right side of the home
- Decorative shingle detailing in the front facing gable
- Triangular vent in the right side gable
- Several additions on the rear and left side
- Decorative wooden porch railing
- Foundation material obscured by lattice covering
- Tax assessor dates construction to 1890

Eligibility: May Meet NR Criteria



Resource ID: DW-241

Address: 904 Etowah River Road

City/County: Dawson



GNAHRGIS ID 256763

Resource Type Building

Resource Use Residential: Single Family Dwelling

Build Date ca. 1963

Type Ranch House

Style No Academic Style

Details

- Linear ranch
- Thin polychromatic brick
- One car carport; left side open with metal poles on brick piers
- Possibly historic outbuildings
- Large Chicago style window to the left of the front door
- Mid-century rectangular window panes in doorway
- Tax assessor dates construction to 1962

Eligibility: May Meet NR Criteria



Resource ID: DW-242

Address: 888 Etowah River Road

City/County: Dawson



GNAHRGIS ID 256764

Resource Type Building

Resource Use Residential: Single Family Dwelling

Build Date ca. 1964

Type Ranch House

Style No Academic Style

Details

- Linear ranch
- Brown brick exterior
- Rear vinyl addition
- Triple paired 6/6 double hung sash windows to the left of the front door
- Brick steps leading to the entrance
- Open ended carport of the far left side with round metal supports
- Secondary entrance through the garage
- 8/8 double hung sash window to the right of the main entrance
- Tax assessor dates construction to 1964

Eligibility: May Meet NR Criteria



Resource ID: DW-243

Address: 848 Etowah River Road

City/County: Dawson



GNAHRGIS ID 256766

Resource Type Building

Resource Use Residential: Single Family Dwelling

Build Date ca. 1960

Type Ranch House

Style No Academic Style

Details

- Enclosed carport on the left side
- Chicago window to the left of the main entrance
- Paired 2/2 double hung sash windows on the right side of the house
- No visible additions
- Wooden porch supports with V-brackets under front verandah
- Tax assessor dates construction to 1960

Eligibility: Appears Not to Meet NR Criteria (Integrity)



Resource ID: DW-244

Address: 671 Etowah River Road

City/County: Dawson



GNAHRGIS ID 256768

Resource Type Building

Resource Use Residential: Single Family Dwelling

Build Date ca. 1925

Type Bungalow: Cross Gable

Style Craftsman

Details

- Cross gable bungalow
- Mid-century awnings over verandah and windows
- Foundation material obscured by faux-stone covering
- Rectangular vents under front and side gables
- Craftsman style battered wooden porch supports under verandah
- Chicago style window to the right of the front door
- Tax assessor dates construction to 1940

Eligibility: Appears Not to Meet NR Criteria (Integrity)



Center for Community Design and Preservation
College of Environment + Design
UNIVERSITY OF GEORGIA



Georgia Historic Resource Survey Partnership

Resource ID: DW-245

Address: 586 Etowah River Road

City/County: Dawson



GNAHRGIS ID 256769

Resource Type Building

Resource Use Residential: Single Family Dwelling

Build Date ca. 1960

Type Ranch House

Style No Academic Style

Details

- Linear ranch
- Dark brown brick
- Two car carport on the right side; open ended with round metal supports
- Paired 2/2 double hung sash windows to the right of the front door
- Tax assessor dates construction to 1975

Eligibility: May Meet NR Criteria



Center for Community Design and Preservation
College of Environment + Design
UNIVERSITY OF GEORGIA



Georgia Historic Resource Survey Partnership

Resource ID: DW-246

Address: 94 Sweetwater Church Road

City/County: Dawson



GNAHRGIS ID 256994

Resource Type Building

Resource Use Residential: Single Family Dwelling

Build Date ca. 1970

Type Ranch House

Style No Academic Style

Details

- Rectangular vent under gable
- Gabled porch echoes larger gable to the left
- Heavily obscured by vegetation
- Date taken from tax assessor

Eligibility: May Meet NR Criteria



Resource ID: DW-247

Address: 241 Etowah River Road

City/County: Dawson



GNAHRGIS ID 256770

Resource Type Building

Resource Use Residential: Single Family Dwelling

Build Date ca. 1965

Type Ranch House

Style No Academic Style

Details

- Ranch with vinyl siding
- Few/now original materials remaining
- Foundation material obscured by faux-stone covering
- Turned wooden porch supports and railings under front verandah
- Porch foundation materials obscured by lattice covering
- Tax assessor dates construction to 1966

Eligibility: Appears Not to Meet NR Criteria (Integrity)



Resource ID: DW-248

Address: 984 Hugh Stowers Road

City/County: Dawson



GNAHRGIS ID 256771

Resource Type Building

Resource Use Residential: Single Family Dwelling

Build Date ca. 1935

Type Side Gable Cottage

Style No Academic Style

Details

- Multiple alterations
- Large carport addition on the left side
- Mid-century metal supports with decorative curls under carport addition
- Enclosed front verandah; enclosed with walls and five large 1/1 double hung sash windows
- Rectangular vents in front and side gables
- Mid-century awning over paired 6/6 double hung sash windows on front facing gable
- Tax assessor dates construction to 1949

Eligibility: Appears Not to Meet NR Criteria (Integrity)



Resource ID: DW-249

Address: 370 Buddy Burt Road

City/County: Dawson



GNAHRGIS ID 256772

Resource Type Building

Resource Use Residential: Single Family Dwelling

Build Date ca. 1973

Type Ranch House

Style No Academic Style

Details

- Garage addition on the left side
- Left side of the home has brick around the bottom of the exterior and vertical board above
- Jalousie windows with three panes
- Large Chicago style windows on the right and left of the front door
- Square brick pier support under the left side of the front verandah
- Decorative entry door
- Rectangular vent in front facing gable
- Vertical board siding in the top of the front facing gable
- Tax assessor dates construction to 1973

Eligibility: Appears Not to Meet NR Criteria (Integrity)



Resource ID: DW-250

Address: 2337 Perimeter Road

City/County: Dawson



GNAHRGIS ID 256801

Resource Type Building

Resource Use Residential: Single Family Dwelling

Build Date ca. 1964

Type Ranch House

Style No Academic Style

Details

- Decorative concrete screen on carport
- Yellow brick
- 3 pane fixed Chicago window on porch
- Vinyl vertical board under porch
- Date of construction from tax assessor

Eligibility: May Meet NR Criteria



Resource ID: DW-251

Address: 103 Ingram Drive

City/County: Dawson



GNAHRGIS ID 256803

Resource Type Building

Resource Use Residential: Single Family Dwelling

Build Date ca. 1910

Type Georgian Cottage

Style No Academic Style

Details

- Insulbrick siding in reds and beige
- Small porch to the front left
- Enclosed portion of original verandah, small shed addition
- Date of construction from field evaluation; tax assessor dates from 1940

Eligibility: Appears Not to Meet NR Criteria (Integrity)



Resource ID: DW-252

Address: 73 Ingram Road

City/County: Dawson



GNAHRGIS ID 256805

Resource Type Building

Resource Use Residential: Single Family Dwelling

Build Date ca. 1970

Type Ranch House

Style No Academic Style

Details

- Blue vertical vinyl on exterior
- Basic shed porch
- Stone retaining wall along front of property
- Date of construction from field evaluation; tax assessor dates building to 1940

Eligibility: Appears Not to Meet NR Criteria (Significance)



Resource ID: DW-253

Address: 28 Reeves Road

City/County: Dawson



GNAHRGIS ID 256807

Resource Type Building

Resource Use Residential: Single Family Dwelling

Build Date ca. 1940

Type Bungalow: Cross Gable

Style No Academic Style

Details

- Cross gable bungalow with two gables on front facade
- Garage addition on the left side
- Paired 3/1 windows on either side of the front door
- Rectangular vent under large front gable
- Date of construction from tax assessor

Eligibility: Appears Not to Meet NR Criteria (Integrity)



Resource ID: DW-254

Address: 595 Reeves Road

City/County: Dawson



GNAHRGIS ID 256813

Resource Type Building

Resource Use Residential: Single Family Dwelling

Build Date ca. 1966

Type Ranch House

Style No Academic Style

Details

- Linear ranch
- Two car carport
- Decorative posts on porch and carport
- Triple windows under porch
- Shallow windows on left side, adding to the horizontal orientation
- Date of construction from tax assessor

Eligibility: Appears Not to Meet NR Criteria (Integrity)



Center for Community Design and Preservation
College of Environment + Design
UNIVERSITY OF GEORGIA



Georgia Historic Resource Survey Partnership

Resource ID: DW-255

Address: 475 Reeves Road

City/County: Dawson



GNAHRGIS ID 257020

Resource Type Building

Resource Use Residential: Single Family Dwelling

Build Date ca. 1940

Type Bungalow: Front Gable

Style No Academic Style

Details

- Front gable bungalow
- Front addition and side addition
- Decorative metal porch supports
- Rustic wood siding on the exterior
- Plywood repairs on the rear of the house

Eligibility: Appears Not to Meet NR Criteria (Integrity)



Center for Community Design and Preservation
College of Environment + Design
UNIVERSITY OF GEORGIA



Georgia Historic Resource Survey Partnership

Resource ID: DW-256

Address: 1821 Highway 9 S

City/County: Dawson



GNAHRGIS ID 256815

Resource Type Building

Resource Use Residential: Single Family Dwelling

Build Date ca. 1975

Type Ranch House

Style No Academic Style

Details

- Linear ranch
- Brown and red brick
- Columns on porch appear new
- Two car carport on the left side enclosed
- Date of construction from tax assessor

Eligibility: May Meet NR Criteria



Resource ID: DW-257

Address: 187 Jenkins Road

City/County: Dawson



GNAHRGIS ID 256817

Resource Type Building

Resource Use Residential: Single Family Dwelling

Build Date ca. 1977

Type No Academic Type

Style No Academic Style

Details

- Angled gable ends
- Paired 1/1 windows
- Awnings over doors and windows
- Large two story glass windows in front facing gable
- Brick entry steps
- No academic house type
- Date of construction from tax assessor

Eligibility: Appears Not to Meet NR Criteria (Significance)



Resource ID: DW-258

Address: 27 Hampton Drive

City/County: Dawson



GNAHRGIS ID 256819

Resource Type Building

Resource Use Residential: Single Family Dwelling

Build Date ca. 1971

Type Ranch House

Style No Academic Style

Details

- Linear ranch
- Addition to the left side, with an added front door and 6/6 window
- Jalousie windows under porch
- Large garage and secondary dwelling to rear right
- Date of construction from tax assessor

Eligibility: Appears Not to Meet NR Criteria (Significance)



Center for Community Design and Preservation
College of Environment + Design
UNIVERSITY OF GEORGIA



Georgia Historic Resource Survey Partnership

Resource ID: DW-259

Address: 50 Hampton Drive

City/County: Dawson



GNAHRGIS ID 256822

Resource Type Building

Resource Use Residential: Single Family Dwelling

Build Date ca. 1970

Type Ranch House

Style No Academic Style

Details

- Linear ranch with cluster on the left side
- Carport with detached integrated tool shed on right side
- Vinyl in gable of cluster
- Chicago window on the left of the front door is 24 pane flanked by 4/4 windows on either side
- Fanlight on the front door
- Polychromatic brick
- Date of construction from tax assessor

Eligibility: May Meet NR Criteria



Center for Community Design and Preservation
College of Environment + Design
UNIVERSITY OF GEORGIA



Georgia Historic Resource Survey Partnership

Resource ID: DW-260

Address: 21 Moore Drive

City/County: Dawson



GNAHRGIS ID 256854

Resource Type Building

Resource Use Residential: Single Family Dwelling

Build Date ca. 1969

Type Ranch House

Style No Academic Style

Details

- Prominent front gable half-courtyard ranch
- Front porch on right side
- vent under front gable
- Tripartite jalousie window in front gable
- Date taken from tax assessor
- Plot also has several non-historic outbuildings and secondary dwellings (1970s trailers and implement sheds)

Eligibility: Appears Not to Meet NR Criteria (Integrity/Significance)



Resource ID: DW-261

Address: 3017 Highway 9 S

City/County: Dawson



GNAHRGIS ID 256856

Resource Type Building

Resource Use Residential: Single Family Dwelling

Build Date ca. 1935

Type Bungalow: Side Gable

Style No Academic Style

Details

- Side gable bungalow with small addition to the right and rear
- Porch windows 6/6
- Secondary dwelling appears historic as well: concrete foundation, rustic vertical board, pressed sheet roof
- Date taken from tax assessor

Eligibility: Appears Not to Meet NR Criteria (Integrity)



Resource ID: DW-262

Address: 268 River Valley Road

City/County: Dawson



GNAHRGIS ID 256821

Resource Type Building

Resource Use Residential: Single Family Dwelling

Build Date ca. 1976

Type Split Level

Style No Academic Style

Details

- Split level ranch with garage addition to right side
- Chicago window flanked 4/4 double-hung sash windows in front porch
- 2-story cluster on left side
- Multiple sets of paired windows

Eligibility: Appears Not to Meet NR Criteria (Age/Significance)



Resource ID: DW-263

Address: 210 River Valley Road

City/County: Dawson



GNAHRGIS ID 256823

Resource Type Building

Resource Use Residential: Single Family Dwelling

Build Date ca. 1965

Type Ranch House

Style No Academic Style

Details

- Linear ranch with garage on left side of house
- Chicago window flanked by 6/6 double-hung sash windows in front porch
- Cluster on right side of house
- Date taken from tax assessor

Eligibility: Appears Not to Meet NR Criteria (Integrity)



Resource ID: DW-264

Address: 301 Thompson Road

City/County: Dawson



GNAHRGIS ID 23742

Resource Type Building

Resource Use Residential: Single Family Dwelling

Build Date ca. 1837

Type I House: Central Hallway

Style No Academic Style

Details

- I-house with several additions and alterations
- Windows appear to be replacements -porch and garage addition on left-rear of building
- Vinyl siding covers house
- Addition right side of building
- Multiple rear additions
- Paired double-hung sash windows on second story
- Date taken from tax assessor

Eligibility: Appears Not to Meet NR Criteria (Integrity)



Resource ID: DW-265

Address: 10 Chambers Road

City/County: Dawson



GNAHRGIS ID 256826

Resource Type Building

Resource Use Residential: Single Family Dwelling

Build Date ca. 1970

Type Bungalow: Front Gable

Style No Academic Style

Details

- Front gable bungalow with additions and alterations
- Vinyl siding covers the building
- Some 1/1 windows are replacements
- Small addition on back of building
- Set far off public right of way, heavily obscured
- Date taken from tax assessor

Eligibility: Appears Not to Meet NR Criteria (Integrity)



Resource ID: DW-266

Address: 195 Bannister Road

City/County: Dawson



GNAHRGIS ID 256827

Resource Type Building

Resource Use Residential: Single Family Dwelling

Build Date ca. 1960

Type Ranch House

Style No Academic Style

Details

- Dormers on left side of roof
- Bay window left of front door
- Faux-rustic wood exterior
- Right portion of house is an addition
- Garage outbuilding in rear of property
- Date taken from tax assessor

Eligibility: Appears Not to Meet NR Criteria (Significance)



Resource ID: DW-267

Address: 5217 Highway 9 S

City/County: Dawson



GNAHRGIS ID 256828

Resource Type Building

Resource Use Residential: Single Family Dwelling

Build Date ca. 1936

Type Bungalow: Front Gable

Style Craftsman

Details

- Front gable bungalow with mid-century addition on left side
- Decorative metal porch support
- Paired 3/1 double-hung sash windows in front porch
- Vents in front gables
- 2 chimneys on either side of house
- Chicago window flanked by 4-pane jalousie windows
- Original building heavily altered at mid-century to look more like a "ranch house"
- Exposed brackets
- Date taken from tax assessor

Eligibility: Appears Not to Meet NR Criteria (Integrity)



Resource ID: DW-268

Address: 57 Harry Sosebee Road

City/County: Dawson



GNAHRGIS ID 257036

Resource Type Building

Resource Use Residential: Multiple Family Dwelling

Build Date ca. 1966

Type Ranch House

Style No Academic Style

Details

- Linear ranch with several additions over time
- Appears to be a duplex
- Left side features paired 2/2 mid-century windows
- Paired 6/6 double hung sash windows in the middle of the front porch
- Enclosed carport on the right side
- Three outbuildings to the right of the house
- Date of construction from tax assessor

Eligibility: Appears Not to Meet NR Criteria (Integrity)



Resource ID: DW-269

Address: 1584 Blacks Mill Road

City/County: Dawson



GNAHRGIS ID 256839

Resource Type Building

Resource Use Residential: Single Family Dwelling

Build Date ca. 1910

Type Bungalow: Front Gable

Style No Academic Style

Details

- Front gable bungalow with only minor additions/alterations
- Turned wood porch supports
- Windows appear original
- Addition on left side of house
- Most materials appear original
- Out-building to left of house
- Date taken from tax assessor

Eligibility: May Meet NR Criteria



Resource ID: DW-270

Address: 269 Sweetwater Church Road

City/County: Dawson



GNAHRGIS ID 256995

Resource Type Building

Resource Use Residential: Single Family Dwelling

Build Date ca. 1960

Type Bungalow: Front Gable

Style No Academic Style

Details

- Originally a front-gable bungalow, with a major side gable addition
- Wood siding
- Partially enclosed porch with simple shed roof
- Exposed rafter tails
- Addition to the left, historic
- Date taken from tax assessor

Eligibility: Appears Not to Meet NR Criteria (Integrity)



Center for Community Design and Preservation
College of Environment + Design
UNIVERSITY OF GEORGIA



Georgia Historic Resource Survey Partnership

Resource ID: DW-271

Address: 1763 Blacks Mill Road

City/County: Dawson



GNAHRGIS ID 257037

Resource Type Building

Resource Use Residential: Single Family Dwelling

Build Date ca. 1977

Type No Academic Type

Style Colonial Revival

Details

- Two outbuildings in rear: garage and shed
- Paired 6/6 windows on either on either side of the front door
- Vinyl in gable of the portico
- Late 1970s Colonial Revival house with no academic house type
- Date of construction from field evaluation; tax assessor dates to 1950

Eligibility: Appears Not to Meet NR Criteria (Age)



Center for Community Design and Preservation
College of Environment + Design
UNIVERSITY OF GEORGIA



Georgia Historic Resource Survey Partnership

Resource ID: DW-272

Address: 1500 Blacks Mill Rd

City/County: Dawson



GNAHRGIS ID 256849

Resource Type Building

Resource Use Residential: Single Family Dwelling

Build Date ca. 1966

Type Ranch House

Style No Academic Style

Details

- Linear ranch with several significant alterations and additions
- Garage added on left side
- Cluster with paired 1/1 DHS windows on right side
- Paired 2/2 DHS windows in front porch
- Chicago window flanked by 2/2 DHS windows in front porch
- Scrolled metal porch supports
- Date taken from tax assessor

Eligibility: Appears Not to Meet NR Criteria (Integrity)



Resource ID: DW-273

Address: 434 Red Rider Road

City/County: Dawson



GNAHRGIS ID 256850

Resource Type Building

Resource Use Residential: Single Family Dwelling

Build Date ca. 1948

Type Bungalow: Front Gable

Style No Academic Style

Details

- Front gable bungalow with screened porch
- Small addition on back of house
- Newer vinyl siding on house
- Aluminum 1/1 windows
- Vent in front gable
- Outbuildings right of the house

Eligibility: Appears Not to Meet NR Criteria (Integrity)



Resource ID: DW-274

Address: 22 Freeland Road

City/County: Dawson



GNAHRGIS ID 257038

Resource Type Building

Resource Use Residential: Single Family Dwelling

Build Date ca. 1967

Type Ranch House

Style No Academic Style

Details

- Linear ranch with carport on right side of the house
- Detached integrated tool shed in carport
- Chicago window flanked by 4/4 double hung sash windows in front porch
- Small 2/2 double hung sash window on the left side of the house
- Siding is replacement
- Date of construction from tax assessor

Eligibility: Appears Not to Meet NR Criteria (Integrity)



Resource ID: DW-275

Address: 254 Freeland Road

City/County: Dawson



GNAHRGIS ID 257022

Resource Type Building

Resource Use Residential: Single Family Dwelling

Build Date ca. 1969

Type Ranch House

Style No Academic Style

Details

- Linear ranch with central cluster
- Triangular vent in the front facing gable
- Front door on the left side of the front facing cluster
- Three 1/1 double hung sash windows on the central cluster
- Matching outbuilding to the right of the building
- Tax assessor dates construction to 1969

Eligibility: Appears Not to Meet NR Criteria (Integrity)



Resource ID: DW-276

Address: 1190 Lumpkin Campground Road S

City/County: Dawson



GNAHRGIS ID 256859

Resource Type Building

Resource Use Residential: Single Family Dwelling

Build Date ca. 1950

Type Ranch House

Style No Academic Style

Details

- Linear ranch with two clusters and a screened-in porch
- Most windows are screened in
- Siding is newer vinyl
- Outbuildings right and rear of property
- Date taken from tax assessor

Eligibility: Appears Not to Meet NR Criteria (Integrity)



Resource ID: DW-277

Address: 606 Lumpkin Campground Road S

City/County: Dawson



GNAHRGIS ID 256780

Resource Type Site

Resource Use Funerary: Cemetery

Build Date ca. 1873

Type N/A

Style N/A

Details

- Several obelisks
- Decorative urn on some graves
- Outlined family plots
- Birds, Byrds, and Barns are common names
- Nature motifs
- Earliest grave marked 1873
- Wooded area
- Contains roughly 25 marked graves

Eligibility: Appears Not to Meet NR Criteria (Significance)



Resource ID: DW-278

Address: 100 Lumpkin Camground Road S

City/County: Dawson



GNAHRGIS ID 256781

Resource Type Site

Resource Use Funerary: Cemetery

Build Date ca. 1898

Type N/A

Style N/A

Details

- Active use
- Gober, Hardin, Hendrix, and Byrd are common names
- Earliest grave 1865, but possibly not original to the site
- Granite-outlined family plots
- Several obelisks, and urns decorating headstones
- CSA and Korean War veterans
- Non-historic church next to cemetery
- Roughly 150 markers

Eligibility: Appears Not to Meet NR Criteria (Significance)



Center for Community Design and Preservation
College of Environment + Design
UNIVERSITY OF GEORGIA



Georgia Historic Resource Survey Partnership

Resource ID: DW-279

Address: 100 Lumpkin Campground Road S

City/County: Dawson



GNAHRGIS ID 23758

Resource Type Site

Resource Use Religion: Campground

Build Date ca. 1830

Type N/A

Style N/A

Details

- Religious campground established in 1830
- 53 buildings
- Most buildings are rectangular, one or two stories front or side gabled cottages with weatherboard exteriors and standing seam tin roofs
- Some buildings are one rectangular room, while some are two unequal rooms
- Both symmetrical and asymmetrical
- Foundations are largely continuous concrete
- Verandahs are generally on the front of the buildings, either partial or full length, and with a gable or shed roof
- Some mid-century details in the windows and screen doors
- Large pavilion in the center of the camp
- Materials on the cottages vary in age, color, and type
- Character of the camp has largely been kept in tact
- Date of construction from field evaluation; tax assessor dates to 1900

Eligibility: Appears to Meet NR Criteria



Center for Community Design and Preservation
College of Environment + Design
UNIVERSITY OF GEORGIA



Georgia Historic Resource Survey Partnership

Resource ID: DW-280

Address: 500 Lumpkin Campground Road N

City/County: Dawson



GNAHRGIS ID 257026

Resource Type Building

Resource Use Residential: Single Family Dwelling

Build Date ca. 1955

Type Bungalow: Front Gable

Style No Academic Style

Details

- Front gable bungalow with mid-century detailing
- Metal scroll work porch supports
- Small addition on right rear of house
- Three lights in front door
- Date of construction from field assessment; tax assessor dates to 1971

Eligibility: Appears Not to Meet NR Criteria (Integrity)



Resource ID: DW-281

Address: 363 Lumpkin Campground Road N

City/County: Dawson



GNAHRGIS ID 256784

Resource Type Building

Resource Use Residential: Singel Family Dwelling

Build Date ca. 1940

Type Side Gable Cottage

Style No Academic Style

Details

- Side-gable cottage with several additions/alterations
- Mid-century addition on right rear of house
- Vinyl siding covers the house
- 2/2 DHS windows on front porch
- 6/6 DHS windows on addition
- Front door has sidelights, and diamond lights in the door
- Date taken from tax assessor

Eligibility: Appears Not to Meet NR Criteria (Integrity)



Resource ID: DW-282

Address: 765 Kilough Church Road

City/County: Dawson



GNAHRGIS ID 256786

Resource Type Building

Resource Use Residential: Single Family Dwelling

Build Date ca. 1940

Type Central Hallway Cottage

Style No Academic Style

Details

- Central hallway cottage with prominent central gablet over front porch
- Windows, siding, and roof are all replaced with new material
- Several additions on the rear of the house
- Window in front gable of porch

Eligibility: Appears Not to Meet NR Criteria (Integrity/Significance)



Center for Community Design and Preservation
College of Environment + Design
UNIVERSITY OF GEORGIA



Resource ID: DW-283

Address: 1101 Couch Road

City/County: Dawson



GNAHRGIS ID 256788

Resource Type Building

Resource Use Residential: Single Family Dwelling

Build Date ca. 1940

Type Bungalow: Front Gable

Style No Academic Style

Details

- Front gable bungalow
- Shingle-style siding all windows are new aluminum style
- Porch supports new, replacement entry door
- Side late addition bay windows
- Date taken from tax assessor

Eligibility: Appears Not to Meet NR Criteria (Integrity/Significance)



Center for Community Design and Preservation
College of Environment + Design
UNIVERSITY OF GEORGIA



Resource ID: DW-284

Address: 1232 Kilough Church Road

City/County: Dawson



GNAHRGIS ID 256790

Resource Type Building

Resource Use Residential: Single Family Dwelling

Build Date ca. 1950

Type Bungalow: Front Gable

Style No Academic Style

Details

- Front gable bungalow with 6/6 DHS windows in front porch
- Newer aluminum 2/2 DHS windows on rest of house
- Carport addition on left of house
- Triangular vent in front gable
- Exposed rafter tails in porch and side eaves
- Date taken from tax assessor

Eligibility: May Meet NR Criteria



Resource ID: DW-285

Address: 571 Jewell Slaton Road

City/County: Dawson



GNAHRGIS ID 256862

Resource Type Building

Resource Use Residential: Single Family Dwelling

Build Date ca. 1959

Type Ranch House

Style No Academic Style

Details

- Linear ranch with several surrounding outbuildings
- Vinyl siding has replaced original material
- Paired 4/4 windows on either side of front door
- Porch materials newer
- Date taken from tax assessor

Eligibility: Appears Not to Meet NR Criteria (Significance)



Resource ID: DW-286

Address: 552 Jewell Slaton Road

City/County: Dawson



GNAHRGIS ID 256864

Resource Type Building

Resource Use Residential: Single Family Dwelling

Build Date ca. 1961

Type Ranch House

Style No Academic Style

Details

- Linear ranch with additions on the right and left side
- Paired 6/6 window on right side paired 2/2 windows in middle
- Chicago window flanked by 2/2 DHS windows on left side
- Carport screened in on the left side
- Date taken from tax assessor

Eligibility: Appears Not to Meet NR Criteria (Integrity/Significance)



Resource ID: DW-287

Address: 6494 Highway 9 S

City/County: Dawson



GNAHRGIS ID 256866

Resource Type Building

Resource Use Residential: Single Family Dwelling

Build Date ca. 1966

Type Ranch House

Style No Academic Style

Details

- Linear ranch with addition on left side
- Front door is on addition
- Chicago windows flanked by 1/1 DHS windows right of stoop
- Secondary ranch house on same parcel, 1964, brick
- Dates taken from tax assessor

Eligibility: Appears Not to Meet NR Criteria (Significance)



Resource ID: DW-288

Address: 197 A T Moore Road

City/County: Dawson



GNAHRGIS ID 256901

Resource Type Building

Resource Use Residential: Single Family Dwelling

Build Date ca. 1960

Type Ranch House

Style No Academic Style

Details

- Linear ranch with carport and an addition on right side
- Right side addition has 6/6 DHS windows
- Paired 2/2 DHS windows on either side of front porch
- Chicago window flanked by 2/2 DHS windows in front porch
- Date confirmed from tax assessor records

Eligibility: Appears Not to Meet NR Criteria (Integrity)



Resource ID: DW-289

Address: 216 A T Moore Road

City/County: Dawson



GNAHRGIS ID 256905

Resource Type Building

Resource Use Residential: Single Family Dwelling

Build Date ca. 1962

Type Ranch House

Style No Academic Style

Details

- Compact ranch with addition on left side
- Several alteration:lattice porch enclosure, replaced some 2/2 windows with 6/6, siding added
- Paired windows on front
- Date taken from tax assessor
- Non-historic secondary dwelling on parcel

Eligibility: Appears Not to Meet NR Criteria (Integrity)



Resource ID: DW-290

Address: 623 Goodson Road

City/County: Dawson



GNAHRGIS ID 256993

Resource Type Building

Resource Use Vacant/Not In Use

Build Date ca. 1930

Type Unknown

Style No Academic Style

Details

- Heavily altered vacant building
- New porch piers/faux columns
- Exposed rafter tails
- New roof added about 5 feet above existing rood on addition

Eligibility: Appears Not to Meet NR Criteria (Integrity)



Center for Community Design and Preservation
College of Environment + Design
UNIVERSITY OF GEORGIA



Georgia Historic Resource Survey Partnership

Resource ID: DW-291

Address: 215 Reeves Road

City/County: Dawson



GNAHRGIS ID 256903

Resource Type Building

Resource Use Residential: Single Family Dwelling

Build Date ca. 1965

Type Ranch House

Style No Academic Style

Details

- Linear ranch with central cluster
- Hipped roof over main portion, gable over porch
- Porch enclosed, vent (octagonal) under gable
- Paired 1/1 windows across front
- 2 car carport with brick supports and integrated shed
- Date taken from tax assessor

Eligibility: May Meet NR Criteria



Center for Community Design and Preservation
College of Environment + Design
UNIVERSITY OF GEORGIA



Georgia Historic Resource Survey Partnership

Resource ID: DW-292

Address: 5782 Highway 53 E

City/County: Dawson



GNAHRGIS ID 256884

Resource Type Building

Resource Use Commerce and Trade: Specialty Store

Build Date ca. 1973

Type Commercial Building: Multiple Retail

Style No Academic Style

Details

- Commercial structure
- Three car garage space to the left
- Office area to the right
- Tire shop to the left, dog groomer to the right
- One fixed window next to door on the right
- Three doors along the front facade
- Date of construction from tax assessor

Eligibility: Appears Not to Meet NR Criteria (Integrity/Significance)



Resource ID: DW-293

Address: 362 Alan Thomas Road

City/County: Dawson



GNAHRGIS ID 256800

Resource Type Building

Resource Use Residential: Single Family Dwelling

Build Date ca. 1940

Type Bungalow: Cross Gable

Style No Academic Style

Details

- Rectangular vents in gables
- Paired and single 2/2 double hung sash windows, some with shutters and some without
- Two Chicago style windows, one in the recessed porch area and one on the front facing gable
- Mid-century metal awnings over windows on the front
- Brick wall with wooden porch supports under recessed porch
- Rear carport addition with a secondary entrance and one 6/6 double hung sash window
- Tax assessor dates construction to 1930

Eligibility: Appears Not to Meet NR Criteria (Integrity)



Resource ID: DW-294

Address: 6910 Alan Thomas Road

City/County: Dawson



GNAHRGIS ID 256830

Resource Type Building

Resource Use Commerce and Trade: Business

Build Date ca. 1963

Type Commercial Building

Style No Academic Style

Details

- Commercial building with various additions
- Tiered facade of wood, pressed sheet half-hip roof on porch
- Primarily simple concrete block
- Date taken from tax assessor

Eligibility: Appears Not to Meet NR Criteria (Integrity)



Center for Community Design and Preservation
College of Environment + Design
UNIVERSITY OF GEORGIA



Georgia Historic Resource Survey Partnership

Resource ID: DW-295

Address: 294 Grizzle Farm Road

City/County: Dawson



GNAHRGIS ID 256831

Resource Type Building

Resource Use Residential: Single Family Dwelling

Build Date ca. 1900

Type Central Hallway Cottage

Style No Academic Style

Details

- Central hallway cottage or heavily altered
- Decorative porch posts
- Symmetrical front doors
- Concrete black porch and addition foundation, possibly stone foundation on original (obscured)
- Original central hallway cottage, central door now replaced with window; right window now entry door
- Shed side addition
- Date taken from tax assessor

Eligibility: Appears Not to Meet NR Criteria (Integrity)



Center for Community Design and Preservation
College of Environment + Design
UNIVERSITY OF GEORGIA



Georgia Historic Resource Survey Partnership

Resource ID: DW-296

Address: 1939 Grizzle Road

City/County: Dawson



GNAHRGIS ID 256832

Resource Type Building

Resource Use Vacant/Not In Use

Build Date ca. 1930

Type Gabled Wing Cottage

Style No Academic Style

Details

- Gabled ell cottage
- Vents under gables
- Obscured by foliage

Eligibility: Appears Not to Meet NR Criteria (Integrity)



Resource ID: DW-297

Address: 965 Blue Ridge Overlook

City/County: Dawson



GNAHRGIS ID 257039

Resource Type Building

Resource Use Residential: Single Family Dwelling

Build Date ca. 1963

Type Ranch House

Style No Academic Style

Details

- Linear ranch with front gablet additions on top of original roof line
- Garage addition on the left side of house
- Chicago window on the left side of house
- Siding and windows are new replacements
- Date of construction from tax assessor

Eligibility: Appears Not to Meet NR Criteria (Integrity)



Resource ID: DW-298

Address: 329 Blue Ridge Overlook

City/County: Dawson



GNAHRGIS ID 256802

Resource Type Building

Resource Use Residential: Single Family Dwelling

Build Date ca. 1960

Type Ranch House

Style No Academic Style

Details

- Linear ranch with connected carport and porch on the left side
- Metal scrollwork porch supports
- Paired 1/1 double hung sash windows on the right side
- Chicago style window on the front porch
- Open sided carport with brick piers and brick half wall
- Many mature trees in the front yard

Eligibility: May Meet NR Criteria



Resource ID: DW-299

Address: 8361 Highway 53 E

City/County: Dawson



GNAHRGIS ID 256804

Resource Type Building

Resource Use Residential: Single Family Dwelling

Build Date ca. 1960

Type Ranch House

Style No Academic Style

Details

- Integral carport on the right side with front facing gable roof
- Additional metal carport structure on the far right; shed roof with metal supports
- New vinyl siding in the front porch and in the gable above the carport
- Triangular vents in front facing gables
- Three single 6/6 double hung sash windows with shutters in the front porch
- Paired 6/6 double hung sash windows with shutters on the front facing gable to the left
- Doric style porch supports under front verandah
- Tax assessor dates construction to 1977

Eligibility: Appears Not to Meet NR Criteria (Integrity/Significance)



Resource ID: DW-300

Address: 8399 Highway 53 E

City/County: Dawson



GNAHRGIS ID 256806

Resource Type Building

Resource Use Residential: Single Family Dwelling

Build Date ca. 1930

Type Bungalow: Front Gable

Style No Academic Style

Details

- Fully enclosed front verandah
- Paired 6/6 double hung sash windows on either side of the front door
- Paired 6/6 double hung sash windows on the sides of the enclosed porch
- Some original wood siding remains
- Rectangular vent in the front gable
- Tax assessor dates construction to 1956

Eligibility: Appears Not to Meet NR Criteria (Integrity)



Resource ID: DW-301

Address: 98 War Hill Park Road

City/County: Dawson



GNAHRGIS ID 256808

Resource Type Building

Resource Use Residential: Single Family Dwelling

Build Date ca. 1958

Type Ranch House

Style No Academic Style

Details

- Open ended carport on the left side of the house with turned wooden support posts
- Turned wooden porch supports under the front verandah
- Chicago style window to the right of the front porch
- Paired 2/2 double hung sash windows to the left of the front porch
- Concrete walkway leading from the driveway to the front verandah
- Secondary entrance through the carport
- Tax assessor dates construction to 1958

Eligibility: May Meet NR Criteria



Resource ID: DW-302

Address: 145 War Hill Park Road

City/County: Dawson



GNAHRGIS ID 256811

Resource Type Building

Resource Use Residential: Single Family Dwelling

Build Date ca. 1970

Type Ranch House

Style No Academic Style

Details

- Two car carport on the right side with metal supports in the center and wooden supports on the right side
- Polychromatic brick
- Paired 2/2 double hung sash windows on the left and right sides of the home
- Large Chicago style window to the left of the front door
- Triangular vent in the left side gable
- Tax assessor dates construction to 1960

Eligibility: May Meet NR Criteria



Center for Community Design and Preservation
College of Environment + Design
UNIVERSITY OF GEORGIA



Georgia Historic Resource Survey Partnership

Resource ID: DW-303

Address: 368 Diane Circle

City/County: Dawson



GNAHRGIS ID 256812

Resource Type Building

Resource Use Residential: Single Family Dwelling

Build Date ca. 1972

Type Ranch House

Style No Academic Style

Details

- Lake house, recreational property
- Brick basement level, vertical board on the first floor
- Four floor to ceiling windows with wooden partitions under the right gable
- Triple paired fixed, single pane windows with side-sliding windows on either end
- Obscured by topography and vegetation
- Open sided carport at the basement level
- Large porch area on the far side of the house
- Tax assessor dates construction to 1972

Eligibility: May Meet NR Criteria



Center for Community Design and Preservation
College of Environment + Design
UNIVERSITY OF GEORGIA



Georgia Historic Resource Survey Partnership

Resource ID: DW-304

Address: 282 Diane Circle

City/County: Dawson



GNAHRGIS ID 256814

Resource Type Building

Resource Use Residential: Single Family Dwelling

Build Date ca. 1970

Type Ranch House

Style No Academic Style

Details

- Lake house, recreational property
- Basement level
- Secondary entrance to the right of the house
- Main entrance under front verandah, on the left side of the home
- Front verandah an addition; metal standing seam roof and wooden supports
- Three 2/2 double hung sash windows to the right of the front door
- Tax assessor dates construction to 1970

Eligibility: May Meet NR Criteria



Resource ID: DW-305

Address: 569 Taylor Road

City/County: Dawson



GNAHRGIS ID 256824

Resource Type Building

Resource Use Residential: Sing Family Dwelling

Build Date ca. 1962

Type Ranch House

Style No Academic Style

Details

- Transverse ranch with carport on left side of the house
- Several older farm outbuildings
- Siding and some windows are newer replacements
- Chimney now topped with chimney pot
- Triangular vent in gable-end
- Unusual front facade with two off-center entry doors
- Date of construction from tax assessor

Eligibility: Appears Not to Meet NR Criteria (Integrity)



Resource ID: DW-306

Address: 246 Taylor Road

City/County: Dawson



GNAHRGIS ID 256816

Resource Type Building

Resource Use Residential: Single Family Dwelling

Build Date ca. 1970

Type Ranch House

Style No Academic Style

Details

- Right side of the house contains a large addition that nearly doubles the footprint of the original structure
- Triple 2/2 double hung sash windows with shutters to left of the front door on the left side
- Sliding glass doors next to the door way on the right side
- Double and triple paired 6/6 double hung sash windows with shutters
- Tax assessor dates construction to 1961

Eligibility: Appears Not to Meet NR Criteria (Integrity)



Center for Community Design and Preservation
College of Environment + Design
UNIVERSITY OF GEORGIA



Georgia Historic Resource Survey Partnership

Resource ID: DW-307

Address: 109 Taylor Road

City/County: Dawson



GNAHRGIS ID 256818

Resource Type Building

Resource Use Residential: Single Family Dwelling

Build Date ca. 1950

Type Ranch House

Style No Academic Style

Details

- Hipped roof with gable on the far right side
- Chicago window on the left side
- Three unique wide jalousie windows on the right side of the building
- Polychromatic brick
- Brick steps at the main entrance
- Concrete walkway leading from the driveway to the main entrance
- Decorative door with small window pane in the center
- Tax assessor dates construction to 1969

Eligibility: May Meet NR Criteria



Center for Community Design and Preservation
College of Environment + Design
UNIVERSITY OF GEORGIA



Georgia Historic Resource Survey Partnership

Resource ID: DW-308

Address: 931 War Hill Park Road

City/County: Dawson



GNAHRGIS ID 256820

Resource Type Building

Resource Use Residential: Single Family Dwelling

Build Date ca. 1930

Type Bungalow: Front Gable

Style Craftsman

Details

- Front gable bungalow with large addition on the right side
- Craftsman style 3/1 double hung sash windows
- Small vent in front gable
- Exposed rafter tails above front verandah
- Brick pier porch supports with segmental arches between under the front verandah
- Brick railing with cutouts around the front verandah
- Concrete walkway and brick steps leading to main entrance
- Tax assessor dates construction to 1945

Eligibility: Appears Not to Meet NR Criteria (Integrity)



Resource ID: DW-309

Address: 927 Liberty Church Road

City/County: Dawson



GNAHRGIS ID 256825

Resource Type Building

Resource Use Residential: Single Family Dwelling

Build Date ca. 1974

Type A-Frame

Style No Academic Style

Details

- A-frame lake house with stuccoed stick style detailing
- Screened back porch addition
- Paired 1/1 windows in front gable over front door
- Triangular vent in front gable
- House has basement
- Lake property/recreation house
- Date of construction from tax assessor

Eligibility: May Meet NR Criteria



Resource ID: DW-310

Address: 945 Liberty Church Road

City/County: Dawson



GNAHRGIS ID 256972

Resource Type Building

Resource Use Residential: Single Family Dwelling

Build Date ca. 1977

Type Unknown

Style No Academic Style

Details

- Whole house has gambrel roof
- 2nd story porch on the left side of the house
- Screened porch on the right side of the house
- Vent in front facing gambrel
- Lake property/recreational

Eligibility: May Meet NR Criteria



Center for Community Design and Preservation
College of Environment + Design
UNIVERSITY OF GEORGIA



Georgia Historic Resource Survey Partnership

Resource ID: DW-311

Address: 952 Liberty Church Road

City/County: Dawson



GNAHRGIS ID 256840

Resource Type Building

Resource Use Residential: Single Family Dwelling

Build Date ca. 1972

Type No Academic Type

Style No Academic Style

Details

- No academic house type
- 1970's recreational home with cantilevered second story with fixed clerestory
- First floor alterations
- Paired fixed windows
- Tax assessor dates construction to 1972

Eligibility: Appears Not to Meet NR Criteria (Integrity)



Center for Community Design and Preservation
College of Environment + Design
UNIVERSITY OF GEORGIA



Georgia Historic Resource Survey Partnership

Resource ID: DW-312

Address: 934 Liberty Church Road

City/County: Dawson



GNAHRGIS ID 256841

Resource Type Building

Resource Use Residential: Single Family Dwelling

Build Date ca. 1977

Type Ranch House

Style No Academic Style

Details

- Linear ranch
- Lake house, recreational property
- Front facing gable over bay window and main entrance
- Large bay window to the left of the main entrance
- 4x4 fixed pane window in the center of the bay window with 2/2 double hung sash windows on the side
- 1x1 casement window on the right and left sides of the home
- Vent in side gable
- Tax assessor dates construction to 1977

Eligibility: Appears Not to Meet NR Criteria (Significance)



Resource ID: DW-313

Address: 914 Liberty church Road

City/County: Dawson



GNAHRGIS ID 257019

Resource Type Building

Resource Use Residential: Single Family Dwelling

Build Date ca. 1975

Type Unknown

Style No Academic Style

Details

- Gambrel cottage with farmhouse motif
- Shed stoop on right side of house
- Alterations to some parts of the house -no definable house type
- Lake property/recreational development

Eligibility: Appears Not to Meet NR Criteria (Integrity/Significance)



Resource ID: DW-314

Address: 884 Liberty Church Road

City/County: Dawson



GNAHRGIS ID 256842

Resource Type Building

Resource Use Residential: Single Family Dwelling

Build Date ca. 1977

Type Ranch House

Style No Academic Style

Details

- Linear ranch
- Lake house, recreational property
- Carport on the left side, open on the far left with wooden porch supports
- Paired 2/2 double hung sash windows on the right side of the house
- 2/2 double hung sash windows on either side of the front porch
- Square wooden porch supports and railings
- Wooden steps leading to the main entrance
- Tax assessor dates construction to 1977

Eligibility: May Meet NR Criteria



Resource ID: DW-315

Address: 540 Liberty Church Road

City/County: Dawson



GNAHRGIS ID 23715

Resource Type Building

Resource Use Residential: Single Family Dwelling

Build Date ca. 1900

Type Georgian Cottage

Style No Academic Style

Details

- Georgian cottage with central gablets on roof
- Screened-in porch obscures front facade details
- Gablets have 6/6 double hung sash windows
- Addition on the left side
- Located among newer lake houses and recreational properties
- Tax assessor dates construction to 1920

Eligibility: Appears Not to Meet NR Criteria (Integrity)



Resource ID: DW-316

Address: 280 Liberty Church Road

City/County: Dawson



GNAHRGIS ID 257018

Resource Type Site

Resource Use Funerary: Burial

Build Date ca. 1856

Type N/A

Style N/A

Details

- Granite and brick outlined family plots
- Several obelisks of varying sizes
- Decorative urns on headstones
- Non-contributing church on site
- Oldest grave is 1856
- Whitemire, gober, Gasaway, Tatum are common names
- Older graves are stone
- Widespread use of religious motifs
- Active use with a few hand etched stones

Eligibility: May Meet NR Criteria



Resource ID: DW-317

Address: 115 Liberty Church Road

City/County: Dawson



GNAHRGIS ID 256844

Resource Type Building

Resource Use Residential: Single Family Dwelling

Build Date ca. 1964

Type Ranch House

Style No Academic Style

Details

- Linear ranch
- Screened-in porch addition on the left side - paired 6/6 double hung sash windows left of the front porch
- New vinyl siding
- Main entrance located under front verandah, accessible by wooden step on the left side of the verandah
- Wooden porch supports with V-brackets under front verandah
- Tax assessor dates construction to 1964

Eligibility: Appears Not to Meet NR Criteria (Integrity)



Resource ID: DW-318

Address: 61 Matheson Drive

City/County: Dawson



GNAHRGIS ID 256845

Resource Type Building

Resource Use Residential: Single Family Dwelling

Build Date ca. 1960

Type Ranch House

Style No Academic Style

Details

- Linear ranch
- Paired 3/1 double hung sash windows to the right of the front door
- Carport on the far right side of the home
- Rear addition
- Original windows
- Square wooden porch supports
- Tax assessor dates construction to 1950

Eligibility: Appears Not to Meet NR Criteria (Integrity/Significance)



Resource ID: DW-319

Address: 1088 War Hill Park Road

City/County: Dawson



GNAHRGIS ID 256847

Resource Type Building

Resource Use Residential: Single Family Dwelling

Build Date ca. 1955

Type Ranch House

Style No Academic Style

Details

- Linear ranch
- Two-car carport on the left side, wooden supports on short brick wall
- Three sets of paired 6/6 double hung sash windows on the front facade
- Triple paired 6/6 double hung sash windows in recessed porch, to the left of the main entrance
- Tax assessor dates construction to 1961

Eligibility: May Meet NR Criteria



Resource ID: DW-320

Address: 1203 War Hill Park Road

City/County: Dawson



GNAHRGIS ID 256879

Resource Type Building

Resource Use Residential: Single Family Dwelling

Build Date ca. 1941

Type Bungalow: Front Gable

Style Craftsman

Details

- Front gable bungalow with large additions on the right and rear of the house
- Brick piers with battered wooden porch supports under front verandah
- Fixed pane window with four thin vertical panes on the right side addition
- Original Craftsman style windows on front facade
- Pentagonal vents in gables
- Tax assessor dates construction to 1941

Eligibility: Appears Not to Meet NR Criteria (Integrity/Significance)



Resource ID: DW-321

Address: 1340 War Hill Park Road

City/County: Dawson



GNAHRGIS ID 256867

Resource Type Building

Resource Use Residential: Single Family Dwelling

Build Date ca. 1936

Type Bungalow: Cross Gable

Style No Academic Style

Details

- Front gable bungalow with alterations
- Wood siding on some parts of house with vinyl on others
- Original paired windows
- Exposed rafter tails under porch eaves
- Date of construction from tax assessor

Eligibility: Appears Not to Meet NR Criteria (Integrity)



Resource ID: DW-322

Address: 1358 War Hill Park Road

City/County: Dawson



GNAHRGIS ID 256848

Resource Type Building

Resource Use Residential: Single Family Dwelling

Build Date ca. 1930

Type Bungalow: Front Gable

Style No Academic Style

Details

- Paired 6/6 double hung sash windows to the left of the front door, single 6/6 double hung sash window to the right of the front door
- Rectangular vent in front gable
- Original wooden porch supports with V-brackets under front verandah
- Tax assessor dates construction to 1946

Eligibility: Appears Not to Meet NR Criteria (Integrity)



Resource ID: DW-323

Address: 1371 War Hill Park Road

City/County: Dawson



GNAHRGIS ID 256868

Resource Type Building

Resource Use Residential: Single Family Dwelling

Build Date ca. 1959

Type Bungalow: Front Gable

Style Craftsman

Details

- Paired 3/1 windows to the right of the front door
- Concrete porch with wooden posts
- Rear porch
- Lattice wood balustrade on porch
- Exposed rafter tails under side roof eaves and under porch eaves
- Metal shed roof on the porch
- Date of construction from tax assessor

Eligibility: May Meet NR Criteria



Resource ID: DW-324

Address: 1427 War Hill Park Road

City/County: Dawson



GNAHRGIS ID 256869

Resource Type Building

Resource Use Residential: Single Family Dwelling

Build Date ca. 1950

Type Bungalow: Front Gable

Style No Academic Style

Details

- Front gable bungalow with replacement windows and siding
- Shed addition on the rear of the house
- Paired 1/1 double hung sash windows on either side of front door
- Vent in front gable
- Date of construction from tax assessor

Eligibility: Appears Not to Meet NR Criteria (Integrity)



Resource ID: DW-325

Address: 6104 Highway 53 E

City/County: Dawson



GNAHRGIS ID 256990

Resource Type Building

Resource Use Commerce and Trade: Business

Build Date ca. 1955

Type Ranch House

Style No Academic Style

Details

- Linear ranch with clusters
- Enclosed carport/addition to left
- Paired 1/1/1 jalousie and several Chicago windows
- Glass brick window feature
- Metal scrollwork pier and handrail on porch
- Date taken from tax assessor

Eligibility: Appears Not to Meet NR Criteria (Integrity)



Resource ID: DW-326

Address: 134 Longview Drive

City/County: Dawson



GNAHRGIS ID 256882

Resource Type Building

Resource Use Residential: Single Family Dwelling

Build Date ca. 1977

Type Unknown

Style No Academic Style

Details

- Partial A-frame
- Lake house, recreational property
- Gablet on the right side of the house
- Paired 1/1 casement windows on the ground floor
- Deck on the right side of the house
- Shutters on all windows
- Tax assessor dates construction to 1977

Eligibility: May Meet NR Criteria



Center for Community Design and Preservation
College of Environment + Design
UNIVERSITY OF GEORGIA



Georgia Historic Resource Survey Partnership

Resource ID: DW-327

Address: 256 Longview Drive

City/County: Dawson



GNAHRGIS ID 256885

Resource Type Building

Resource Use Residential: Single Family Dwelling

Build Date ca. 1976

Type Ranch House

Style No Academic Style

Details

- Half courtyard ranch with basement
- Lake house, recreational property
- Paired 6/6 double hung sash windows with decorative shutters to the left of the carport
- Front facing gable cluster on the right side of the house
- Entryway stoop on the left side of the cluster
- Rectangular vent in gable
- Tax assessor dates construction to 1976

Eligibility: May Meet NR Criteria



Center for Community Design and Preservation
College of Environment + Design
UNIVERSITY OF GEORGIA



Georgia Historic Resource Survey Partnership

Resource ID: DW-328

Address: 331 Longview Drive

City/County: Dawson



GNAHRGIS ID 256887

Resource Type Building

Resource Use Residential: Single Family Dwelling

Build Date ca. 1976

Type Ranch House

Style No Academic Style

Details

- Lake house, recreational property
- 6/6 double hung sash windows
- Paired 6/6 windows under the front porch, to the left of the main entrance
- Wooden porch support with V brackets
- Decorative shutters around windows
- Small matching well house in the front yard
- Multiple historic outbuildings
- Tax assessor dates construction to 1976

Eligibility: May Meet NR Criteria



Resource ID: DW-329

Address: 300 Longview Drive

City/County: Dawson



GNAHRGIS ID 256922

Resource Type Building

Resource Use Residential: Single Family Dwelling

Build Date ca. 1977

Type Ranch House

Style No Academic Style

Details

- Linear ranch lakehouse with small outbuilding behind house
- Paired 6/6 DHS window left of front porch
- Vent in gable
- Small 6/6 DHS window right of front porch
- Recreational/lake property
- Date taken from tax assessor

Eligibility: May Meet NR Criteria



Resource ID: DW-330

Address: 312 Longview Drive

City/County: Dawson



GNAHRGIS ID 256928

Resource Type Building

Resource Use Residential: Single Family Dwelling

Build Date ca. 1976

Type Unknown

Style No Academic Style

Details

- Gambrel roof lake house with main floor on right side of house
- Two 6/6 DHS windows on each floor on front-facing facade
- Shutters on every window
- Located below street level
- Recreational/lake house
- Date taken from tax assessor

Eligibility: Appears Not to Meet NR Criteria (Age)



Resource ID: DW-331

Address: 330 Longview Drive

City/County: Dawson



GNAHRGIS ID 256930

Resource Type Building

Resource Use Residential: Single Family Dwelling

Build Date ca. 1976

Type A-Frame

Style No Academic Style

Details

- Partial A-frame lakehouse with garage addition on road-facing facade
- Garage addition is made of metal
- Two single pane fixed windows on second floor
- Shed outbuilding right of house
- Vent in front gable
- Large glass entry doors
- Recreational/lake property
- Date taken from tax assessor

Eligibility: Appears Not to Meet NR Criteria (Integrity/Significance/Age)



Resource ID: DW-332

Address: 360 Longview Drive

City/County: Dawson



GNAHRGIS ID 256931

Resource Type Building

Resource Use Residential: Single Family Dwelling

Build Date ca. 1977

Type A-Frame

Style No Academic Style

Details

- Modified A-frame with a gambrel rood extending to the foundation
- Porch on left side of the house
- Four fixed Chicago windows with three panes on road-facing facade of the house
- Vertical board siding original
- Date taken from tax assessor

Eligibility: Appears Not to Meet NR Criteria (Age)



Resource ID: DW-333

Address: 374 Thompson Creek Park Road

City/County: Dawson



GNAHRGIS ID 256933

Resource Type Building

Resource Use Residential: Single Family Dwelling

Build Date ca. 1967

Type Ranch House

Style No Academic Style

Details

- Linear ranch with cluster on left and carport on right side
- Rusticated painted gray brick
- Unusual 2/3 DHS windows
- Black ornamental iron posts supporting porch
- Simple mid-century landscape
- Lake community
- Date taken from tax assessor

Eligibility: May Meet NR Criteria



Resource ID: DW-334

Address: 428 Thompson Creek Park Road

City/County: Dawson



GNAHRGIS ID 256945

Resource Type Building

Resource Use Residential: Single Family Dwelling

Build Date ca. 1973

Type Ranch House

Style No Academic Style

Details

- Linear ranch with colonial revival details
- Broken pediment over the front door
- Curved pediments over some windows
- Porch addition on the left rear of the house
- Small gazebo structure on the right
- Two car carport on the right side
- Polychromatic brick
- Tax assessor dates construction to 1973

Eligibility: May Meet NR Criteria



Center for Community Design and Preservation
College of Environment + Design
UNIVERSITY OF GEORGIA



Georgia Historic Resource Survey Partnership

Resource ID: DW-335

Address: 249 Thompson Creek Park Road

City/County: Dawson



GNAHRGIS ID 256946

Resource Type Building

Resource Use Residential: Single Family Dwelling

Build Date ca. 1940

Type Bungalow: Side Gable

Style No Academic Style

Details

- Side gable bungalow with additions to either side
- Matching detached garage on the right of the property
- Arch in front facing gable over the front porch
- Enclosed porch addition on the front right corner
- Paired 1/1 double hung sash windows with decorative shutters on either side of the front porch
- 3/1 double hung sash windows on the left side of the home
- Lake/agricultural community
- Tax assessor dates construction to 1946

Eligibility: Appears Not to Meet NR Criteria (Integrity)



Center for Community Design and Preservation
College of Environment + Design
UNIVERSITY OF GEORGIA



Georgia Historic Resource Survey Partnership

Resource ID: DW-336

Address: 128 Ruby Lane

City/County: Dawson



GNAHRGIS ID 256947

Resource Type Building

Resource Use Residential: Single Family Dwelling

Build Date ca. 1977

Type No Academic Type

Style No Academic Style

Details

- Lake house, recreational property
- Two story, modern lake house
- Shallow pitched gable roof
- Small 4/4 double hung sash windows, positioned very high on the second story
- Sidelights flank the front door
- Recessed wall with triangular walls extending from the roof
- Tax assessor dates construction to 1977

Eligibility: Appears Not to Meet NR Criteria (Significance)



Resource ID: DW-337

Address: 100 Ruby Lane

City/County: Dawson



GNAHRGIS ID 256948

Resource Type Building

Resource Use Residential: Single Family Dwelling

Build Date ca. 1977

Type A-Frame

Style No Academic Style

Details

- Gambrel roof A-frame home
- Lake house, recreational property
- Four fixed 1-1 windows on the front facade
- Small shed overhanging the main entrance on the right side of the house
- Faux stone siding around the foundation
- Tax assessor dates construction to 1977

Eligibility: May Meet NR Criteria



Resource ID: DW-338

Address: 970 Elliott Road

City/County: Dawson



GNAHRGIS ID 23727

Resource Type Building

Resource Use Residential: Single Family Dwelling

Build Date ca. 1931

Type Bungalow: Front Gable

Style No Academic Style

Details

- Front gable bungalow with multiple additions
- Additions to the top left and right with shed roofs and 1/1 double hung sash windows
- Tax assessor dates construction to 1931

Eligibility: Appears Not to Meet NR Criteria (Integrity)



Center for Community Design and Preservation
College of Environment + Design
UNIVERSITY OF GEORGIA



Georgia Historic Resource Survey Partnership

Resource ID: DW-339

Address: 84 Couch Road

City/County: Dawson



GNAHRGIS ID 23726

Resource Type Building

Resource Use Commerce and Trade: Business

Build Date ca. 1900

Type | House: Central Hallway

Style No Academic Style

Details

- I house with multiple rear additions, including a two bay metal garage
- Polychromatic brick piers and wooden porch supports under front verandah on the bottom floor
- Wooden railings along the second floor of the front verandah
- Gablet on the front, center of the roof with decorative shingle siding
- Tax assessor dates construction to 1900

Eligibility: Appears Not to Meet NR Criteria (Integrity)



Center for Community Design and Preservation
College of Environment + Design
UNIVERSITY OF GEORGIA



Georgia Historic Resource Survey Partnership

Resource ID: DW-340

Address: 3515 Dawson Forest Road E

City/County: Dawson



GNAHRGIS ID 256949

Resource Type Building

Resource Use Residential: Single Family Dwelling

Build Date ca. 1940

Type Bungalow: Front Gable

Style No Academic Style

Details

- Front gable bungalow with major additions in the rear
- Porch structures in the front and back
- Blue vertical board exterior
- Some replacement windows
- Rectangular vent in front gable
- Tax assessor dates construction to 1950

Eligibility: Appears Not to Meet NR Criteria (Integrity/Significance)



Resource ID: DW-341

Address: 3309 Dawson Forest Road E

City/County: Dawson



GNAHRGIS ID 256950

Resource Type Building

Resource Use Residential: Single Family Dwelling

Build Date ca. 1961

Type Ranch House

Style No Academic Style

Details

- Linear ranch
- Enclosed carport with vinyl siding on the right side
- Secondary entrance on enclosed carport
- Random coursed stone quoins around doors and windows
- Chicago style window to the right of the front door
- Fanlight window in the front door
- Metal porch supports with decorative scroll work
- Tax assessor dates construction to 1961

Eligibility: Appears Not to Meet NR Criteria (Integrity)



Resource ID: DW-342

Address: 2715 Lumpkin Campground Road S

City/County: Dawson



GNAHRGIS ID 256916

Resource Type Building

Resource Use Vacant/Not In Use

Build Date ca. 1948

Type Commercial Building: Single Retail

Style No Academic Style

Details

- Commercial building with bungalow elements
- Formerly a bar located on the county line
- Large crepe myrtle on property
- Fixed windows located over 4/4 double hung sash windows
- Small wooden shed addition to the rear
- Date of construction from tax assessor

Eligibility: May Meet NR Criteria



Center for Community Design and Preservation
College of Environment + Design
UNIVERSITY OF GEORGIA



Georgia Historic Resource Survey Partnership

Resource ID: DW-343

Address: 2689 Lumpkin Campground Road S

City/County: Dawson



GNAHRGIS ID 256921

Resource Type Building

Resource Use Residential: Single Family Dwelling

Build Date ca. 1946

Type Unknown

Style No Academic Style

Details

- Several additions
- Paired 6/6 double hung sash windows on the front porch
- 1/1 and 2/2 double hung sash windows on the rear additions
- Rectangular vents in side gables
- Exposed rafter tails
- Date of construction from tax assessor

Eligibility: Appears Not to Meet NR Criteria (Integrity)



Center for Community Design and Preservation
College of Environment + Design
UNIVERSITY OF GEORGIA



Georgia Historic Resource Survey Partnership

Resource ID: DW-344

Address: 2504 Lumpkin Campground Road S

City/County: Dawson



GNAHRGIS ID 256924

Resource Type Building

Resource Use Residential: Single Family Dwelling

Build Date ca. 1946

Type Ranch House

Style No Academic Style

Details

- Linear ranch with enclosed carport and open carport addition
- Large Chicago window to the right of the porch
- Paired windows to the left of the original front door
- Metal scrolled porch supports
- Multiple window styles
- Paired double hung sash windows
- Date of construction from tax assessor

Eligibility: Appears Not to Meet NR Criteria (Integrity)



Resource ID: DW-345

Address: 2203 Lumpkin Campground Road S

City/County: Dawson



GNAHRGIS ID 256926

Resource Type Building

Resource Use Residential: Single Family Dwelling

Build Date ca. 1960

Type Ranch House

Style No Academic Style

Details

- Linear ranch with cluster
- Cluster has front gable
- Deck addition
- Deck wraps around under carport
- Shed under carport
- Date of construction from tax assessor

Eligibility: Appears Not to Meet NR Criteria (Integrity)



Resource ID: DW-346

Address: 2131 Lumpkin Campground Road S

City/County: Dawson



GNAHRGIS ID 256929

Resource Type Building

Resource Use Residential: Single Family Dwelling

Build Date ca. 1960

Type Ranch House

Style No Academic Style

Details

- Linear ranch with two story garage and apartment addition on right side
- Metal scrolled porch supports on porch
- Low front gable over two sets of paired windows
- Date of construction from tax assessor

Eligibility: Appears Not to Meet NR Criteria (Integrity)



Center for Community Design and Preservation
College of Environment + Design
UNIVERSITY OF GEORGIA



Georgia Historic Resource Survey Partnership

Resource ID: DW-347

Address: 1974 Lumpkin Campground Road S

City/County: Dawson



GNAHRGIS ID 256932

Resource Type Building

Resource Use Residential: Single Family Dwelling

Build Date ca. 1964

Type Ranch House

Style No Academic Style

Details

- Linear ranch with carport and incorporated tool shed
- Scrolled metal porch and carport supports
- Paired 2/2 windows on front and sides
- Polychromatic brick
- Date of construction from tax assessor

Eligibility: May Meet NR Criteria



Center for Community Design and Preservation
College of Environment + Design
UNIVERSITY OF GEORGIA



Georgia Historic Resource Survey Partnership

Resource ID: DW-348

Address: 989 Henry Grady Highway

City/County: Dawson



GNAHRGIS ID 256888

Resource Type Building

Resource Use Residential: Single Family Dwelling

Build Date ca. 1950

Type Ranch House

Style No Academic Style

Details

- Enclosed porch obscures facade details
- Porch has 1/1 fixed windows
- Vent in gable ends
- Siding is new vinyl
- Date of construction from tax assessor

Eligibility: Appears Not to Meet NR Criteria (Integrity)



Resource ID: DW-349

Address: 1438 Price Road

City/County: Dawson



GNAHRGIS ID 256889

Resource Type Building

Resource Use Residential: Single Family Dwelling

Build Date ca. 1957

Type Ranch House

Style No Academic Style

Details

- Linear ranch with detached integrated tool shed in carport
- Large tripartite fixed window in front porch
- Paired 4/4 double hung sash window in front porch
- Some chimney pots
- Large side addition with tripartite fixed windows
- Date of construction from tax assessor

Eligibility: Appears Not to Meet NR Criteria (Integrity)



Resource ID: DW-350

Address: 73 Dogwood Way

City/County: Dawson



GNAHRGIS ID 256890

Resource Type Building

Resource Use Residential: Single Family Dwelling

Build Date ca. 1955

Type Ranch House

Style No Academic Style

Details

- Linear ranch with large carport on the left side of the house
- Chicago window flanked by 2/2 double hung sash windows to the left of the porch
- Paired 2/2 double hung sash window to the right of the porch
- Three diagonally oriented lights in the front door
- New vinyl siding
- Scrolled metal porch supports
- Date of construction from tax assessor

Eligibility: Appears Not to Meet NR Criteria (Integrity)



Center for Community Design and Preservation
College of Environment + Design
UNIVERSITY OF GEORGIA



Georgia Historic Resource Survey Partnership

Resource ID: DW-351

Address: 301 Chestatee Point

City/County: Dawson



GNAHRGIS ID 256891

Resource Type Building

Resource Use Residential: Single Family Dwelling

Build Date ca. 1930

Type Gabled Wing Cottage

Style No Academic Style

Details

- Shed roof addition on rear of house
- 4/4 and 6/6 double hung sash windows on the front porch
- Chimneys on left and front gable ends
- Craftsman style door
- Date of construction from tax assessor

Eligibility: Appears to Meet NR Criteria



Center for Community Design and Preservation
College of Environment + Design
UNIVERSITY OF GEORGIA



Georgia Historic Resource Survey Partnership

Resource ID: DW-352

Address: 145 Chestatee Point

City/County: Dawson



GNAHRGIS ID 256944

Resource Type Building

Resource Use Residential: Single Family Dwelling

Build Date ca. 1940

Type Bungalow: Side Gable

Style No Academic Style

Details

- Replacement aluminum windows
- Vents in end gables
- Wooden porch supports and railings under front verandah
- Paired 6/6 double hung sash windows on either side of the front porch
- Tax assessor dates construction to 1955

Eligibility: Appears Not to Meet NR Criteria (Integrity)



Resource ID: DW-353

Address: 63 Moss Road

City/County: Dawson



GNAHRGIS ID 256892

Resource Type Building

Resource Use Residential: Single Family Dwelling

Build Date ca. 1976

Type Ranch House

Style No Academic Style

Details

- Linear ranch with two lit dormers on roof
- Vent in left gable end
- Paired 1/1 double hung sash window to the right of front door
- Turned wood porch supports with decorative brackets
- Chimney on right
- Date of construction from tax assessor

Eligibility: Appears Not to Meet NR Criteria (Significance)



Resource ID: DW-354

Address: 157 Harley Fausset Road

City/County: Dawson



GNAHRGIS ID 256895

Resource Type Building

Resource Use Vacant/Not In Use

Build Date ca. 1958

Type Ranch House

Style No Academic Style

Details

- Vacant and overgrown
- Heavily obscured
- Integrated carport with brick screen
- Concrete walkway to front entry
- Screened in porch with brick steps
- Date of construction from tax assessor

Eligibility: Appears Not to Meet NR Criteria (Integrity)



Center for Community Design and Preservation
College of Environment + Design
UNIVERSITY OF GEORGIA



Georgia Historic Resource Survey Partnership

Resource ID: DW-355

Address: 9772 Elliott Family Parkway

City/County: Dawson



GNAHRGIS ID 256896

Resource Type Building

Resource Use Vacant/Not In Use

Build Date ca. 1960

Type Ranch House

Style No Academic Style

Details

- Enclosed carport/garage with double door entrance
- Front gable entrance with Doric style columns and jalousie windows
- Circular vent in front gable
- Large oval window in door
- Half brick and half vinyl on two side wings
- Set back from road
- Landscaping around driveway
- Date of construction from tax assessor

Eligibility: Appears Not to Meet NR Criteria (Integrity)



Center for Community Design and Preservation
College of Environment + Design
UNIVERSITY OF GEORGIA



Georgia Historic Resource Survey Partnership

Resource ID: DW-356

Address: 9761 Elliott Family Parkway

City/County: Dawson



GNAHRGIS ID 256897

Resource Type Building

Resource Use Residential: Single Family Dwelling

Build Date ca. 1940

Type Bungalow: Front Gable

Style No Academic Style

Details

- Framed by two large trees
- Wooden porch supports and railings
- Rectangular vent in the front gable
- Rear addition
- Paired and single windows
- Obscured by topography
- Date of construction from tax assessor

Eligibility: Appears Not to Meet NR Criteria (Integrity)



Resource ID: DW-357

Address: 9622 Elliott Family Parkway

City/County: Dawson



GNAHRGIS ID 256898

Resource Type Building

Resource Use Residential: Single Family Dwelling

Build Date ca. 1940

Type Bungalow: Front Gable

Style No Academic Style

Details

- Rear addition
- Exposed rafter tails
- Rectangular vent in front gable
- Concrete entryway steps
- Poured concrete foundation
- Small geometric windows on front door
- Concrete porch with wood posts and railings

Eligibility: Appears Not to Meet NR Criteria (Integrity)



Resource ID: DW-358

Address: 5254 Highway 52

City/County: Dawson



GNAHRGIS ID 256899

Resource Type Building

Resource Use Residential: Single Family Dwelling

Build Date ca. 1940

Type American Small House

Style No Academic Style

Details

- American small house/side gable cottage
- Triangular vents in side gable
- Picture window to the left of the main entry
- Mid-century metal porch supports with decorative curls under the verandah, on the left side of the home
- Concrete walkway leads to the front entry
- Brick steps at the main entrance
- Mid-century jalousie windows to the rear
- Tax assessor dates construction to 1949

Eligibility: May Meet NR Criteria



Resource ID: DW-359

Address: 5675 Highway 52 E

City/County: Dawson



GNAHRGIS ID 256900

Resource Type Building

Resource Use Residential: Single Family Dwelling

Build Date ca. 1958

Type Ranch House

Style No Academic Style

Details

- Garage addition with a brick screen on the left side
- Paired single pane windows with decorative shutters
- Two large Chicago style windows with decorative shutters
- Small rectangular vents around the foundation
- Multi-hipped roof
- Tax assessor dates construction to 1958

Eligibility: Appears Not to Meet NR Criteria (Integrity)



Resource ID: DW-360

Address: 502 Antioch Church Road

City/County: Dawson



GNAHRGIS ID 256958

Resource Type Site

Resource Use Religion: Church / Cemetery

Build Date ca. 1892

Type Church: Front Gable

Style No Academic Style

Details

- Oldest grave observed in cemetery from 1892
- Well maintained with approximately 50-100 graves
- Older graves are concentrated closer to the church
- Confederate, WWI, and WWII graves
- Newer and older gravestones face different directions
- Common names include Seay, Orr, and Phillips
- Wooden post boundary
- Few broken markers
- Noncontributing front gable church with rear additions and steep pyramidal steeple
- Church established in 1876

Eligibility: Appears Not to Meet NR Criteria (Integrity/Significance)



Resource ID: DW-361

Address: 1004 Eagle Ridge Road

City/County: Dawson



GNAHRGIS ID 256902

Resource Type Building

Resource Use Residential: Single Family Dwelling

Build Date ca. 1965

Type A-Frame

Style No Academic Style

Details

- Lake house and recreational property
- Two story porch structure to the right of the house
- Bottom floor of the porch is screened, second story is open and uncovered
- Second story door connects to the detached porch structure
- Structure is only visible from the rear
- Side wing on the left with a shed roof
- Small addition on the far side

Eligibility: May Meet NR Criteria



Resource ID: DW-362

Address: 1033 Eagle Ridge Road

City/County: Dawson



GNAHRGIS ID 256904

Resource Type Building

Resource Use Residential: Single Family Dwelling

Build Date ca. 1965

Type A-Frame

Style No Academic Style

Details

- Lake house and recreational property
- Only visible from the rear
- Possible addition on the front
- Large, uncovered front porch
- Entrances on the left and right sides on the building

Eligibility: May Meet NR Criteria



Resource ID: DW-363

Address: 1129 Eagle Ridge Road

City/County: Dawson



GNAHRGIS ID 256906

Resource Type Building

Resource Use Residential: Single Family Dwelling

Build Date ca. 1960

Type Side Gable Cottage

Style No Academic Style

Details

- Lake house and recreational property
- Numerous additions and alterations
- Back porch addition
- Large detached garage structure, connected by a hyphen
- Hipped dormer window on the rear
- Second story addition
- Skylight addition above front portico
- Flared roof line
- Single pane windows on either side of the main entrance
- Secondary entrance on the left side
- Tax assessor dates construction to 1974

Eligibility: Appears Not to Meet NR Criteria (Integrity)



Resource ID: DW-364

Address: 1193 Eagle Ridge Road

City/County: Dawson



GNAHRGIS ID 256907

Resource Type Building

Resource Use Residential: Single Family Dwelling

Build Date ca. 1966

Type Side Gable Cottage

Style No Academic Style

Details

- Lake house and recreational property
- Only visible from the rear
- Possible addition on the front
- Large, uncovered front porch
- Entrances on the left and right sides on the building

Eligibility: May Meet NR Criteria



Resource ID: DW-365

Address: 1216 Eagle Ridge Road

City/County: Dawson



GNAHRGIS ID 256908

Resource Type Building

Resource Use Residential: Single Family Dwelling

Build Date ca. 1971

Type Bungalow: Front Gable

Style No Academic Style

Details

- Lake house and recreational property
- Overhanging eaves and exposed rafter tails
- Wooden front porch with bench railings and wooden steps
- Main entrance offset to the right
- Two 1/1 double hung sash windows to the left of the main entrance
- 3x3 rectangular window panes in the front door
- Rustic fence around the yard
- Tax assessor dates construction to 1971

Eligibility: May Meet NR Criteria



Resource ID: DW-366

Address: 1253 Eagle Ridge Road

City/County: Dawson



GNAHRGIS ID 256910

Resource Type Building

Resource Use Residential: Single Family Dwelling

Build Date ca. 1967

Type No Academic Type

Style No Academic Style

Details

- Semi-custom home
- Off center entrance with wooden platform and railings, covered by a shed roof
- Concrete steps leading onto the portico
- Main entrance flanked by two single 6/6 double hung sash windows with decorative shutters
- Large paired 4/4 double hung sash windows on the second floor
- Large porch in the rear

Eligibility: Appears Not to Meet NR Criteria (Significance)



Resource ID: DW-367

Address: 1277 Eagle Ridge Road

City/County: Dawson



GNAHRGIS ID 256911

Resource Type Building

Resource Use Residential: Single Family Dwelling

Build Date ca. 1969

Type No Academic Type

Style No Academic Style

Details

- Semi-custom home with elements resembling a Swiss chalet
- Front facing gable projects forwards
- Exposed rafters
- Small balcony on the second story with wooden railings
- Screened-in porch with a shed roof on the right side of the home
- Wooden porch with wooden steps and railings on the front of the home
- Two side sliding windows flank the main entrance

Eligibility: May Meet NR Criteria



Resource ID: DW-368

Address: 1333 Eagle Ridge Road

City/County: Dawson



GNAHRGIS ID 256912

Resource Type Building

Resource Use Residential: Single Family Dwelling

Build Date ca. 1966

Type A-Frame

Style No Academic Style

Details

- Recreational property
- Non-structural log siding
- Wooden walkway leading to the main entrance
- Only visible from the rear
- Small skylight on the left side of the roof, larger skylight on the right side
- Possible front addition
- Paired 1/1 double hung sash window on the first floor, single 1/1 window above

Eligibility: May Meet NR Criteria



Resource ID: DW-369

Address: 1499 Eagle Ridge Road

City/County: Dawson



GNAHRGIS ID 256914

Resource Type Building

Resource Use Residential: Single Family Dwelling

Build Date ca. 1970

Type Bungalow: Front Gable

Style Shingle

Details

- One story with a basement
- Screened-in porch on the rear side
- Overhanging eaves
- Replacement doors and windows
- Situated below grade
- Wooden steps and railings leading to the main entrance
- Small front facing gable with wooden supports above the front door
- Concrete steps leading to the basement level in the left side of the yard

Eligibility: May Meet NR Criteria



Resource ID: DW-370

Address: 1669 Eagle Ridge Road

City/County: Dawson



GNAHRGIS ID 256915

Resource Type Building

Resource Use Residential: Single Family Dwelling

Build Date ca. 1966

Type Unknown

Style No Academic Style

Details

- Only visible from the rear and side
- Wooden platform at the entrance with wooden steps and railings
- Paired and single 1/1 double hung sash windows
- Screened-in front porch
- Front door on the side of the home
- Yard bound by a short stacked stone wall
- Tax assessor dates construction to 1966

Eligibility: May Meet NR Criteria



Resource ID: DW-371

Address: 12651 Highway 136 W

City/County: Dawson



GNAHRGIS ID 256917

Resource Type Building

Resource Use Residential: Single Family Dwelling

Build Date ca. 1964

Type Unknown

Style No Academic Style

Details

- Saltbox shape in the back
- Side sliding 1x1 windows
- Obscured by vegetation and topography
- Tax assessor dates construction to 1964

Eligibility: Appears Not to Meet NR Criteria (Integrity)



Resource ID: DW-372

Address: 122 Pleasant Union Church Road

City/County: Dawson



GNAHRGIS ID 256940

Resource Type Site

Resource Use Religion: Church / Cemetery

Build Date ca. 1880

Type Church: Front Gable

Style No Academic Style

Details

- Oldest grave observed from 1880 and is hand carved
- Approximately 50-100 graves in the cemetery
- Common names include Turner, Anderson, and Goss
- Confederate and War of 1812 graves
- Oldest graves in the center of the cemetery
- Many of the older graves are deteriorated and illegible
- Enclosed family plots lined with granite
- Many old graves appear to have unmarked, rough cut head and foot stones
- Some stones replaced by the church
- Non-contributing front gable church from 1987
- Church established 1864

Eligibility: Appears Not to Meet NR Criteria (Age/Significance)



Resource ID: DW-373

Address: 11 Ridge Road

City/County: Dawson



GNAHRGIS ID 256918

Resource Type Building

Resource Use Residential: Single Family Dwelling

Build Date ca. 1974

Type Ranch House

Style No Academic Style

Details

- Enclosed carport on the right side of the home
- Second entrance in carport enclosure, door with sidelights
- Original main entrance located under the front verandah
- Wooden porch supports and railings under front verandah
- Large Chicago style window to the right of the main entrance
- Back porch

Eligibility: Appears Not to Meet NR Criteria (Integrity)



Resource ID: DW-374

Address: 344 Ridge Road

City/County: Dawson



GNAHRGIS ID 256919

Resource Type Building

Resource Use Residential: Single Family Dwelling

Build Date ca. 1972

Type Ranch House

Style No Academic Style

Details

- Chicago style windows on either side of the front door
- Wooden porch supports and railings under the front verandah
- Possible rear extension with lattice covering beneath
- Central doorway under verandah, porch entered from the right side
- Back porch
- Tax assessor dates construction to 1972

Eligibility: May Meet NR Criteria



Center for Community Design and Preservation
College of Environment + Design
UNIVERSITY OF GEORGIA



Georgia Historic Resource Survey Partnership

Resource ID: DW-375

Address: 89 Fern Valley Road

City/County: Dawson



GNAHRGIS ID 256941

Resource Type Building

Resource Use Residential: Single Family Dwelling

Build Date ca. 1968

Type A-Frame

Style No Academic Style

Details

- A-Frame with rear wing addition
- Wooden porch with wooden steps and railings
- Decorative paneling in front gable
- Concrete pier foundation with stone infill
- Small porch off right side of rear wing with wooden supports and a shed roof
- Date of construction from tax assessor

Eligibility: Appears Not to Meet NR Criteria (Integrity)



Center for Community Design and Preservation
College of Environment + Design
UNIVERSITY OF GEORGIA



Georgia Historic Resource Survey Partnership

Resource ID: DW-376

Address: 147 Deer Trail Road

City/County: Dawson



GNAHRGIS ID 256920

Resource Type Building

Resource Use Vacant/Not In Use

Build Date ca. 1970

Type No Academic Type

Style No Academic Style

Details

- Stylistic elements similar to a Swiss chalet
- Projecting front gable
- Scalloped eaves
- Decorative X-shaped paneling
- Screened-in front porch, covered back porch
- Wooden steps at the entrance
- Matching outbuildings
- Decorative scored brick boundary around the yard
- Mid-century windows on the right side

Eligibility: Appears Not to Meet NR Criteria (Integrity)



Resource ID: DW-377

Address: 38 Chelsey Drive

City/County: Dawson



GNAHRGIS ID 256923

Resource Type Building

Resource Use Residential: Single Family Dwelling

Build Date ca. 1971

Type Ranch House

Style No Academic Style

Details

- Polychromatic brick
- Chicago style windows
- Set back from the road; obscured by vegetation and topography
- Rectangular vents around foundation
- Tax assessor dates construction to 1971

Eligibility: May Meet NR Criteria



Resource ID: DW-378

Address: 479 Dan Fowler Road

City/County: Dawson



GNAHRGIS ID 256925

Resource Type Building

Resource Use Residential: Single Family Dwelling

Build Date ca. 1972

Type Ranch House

Style No Academic Style

Details

- Enclosed garage on the left side with secondary entrance
- Main entrance under the front verandah, offset to the right
- Large Chicago style window to the left of the main entrance
- Turned wooden porch supports and metal railings under the front verandah
- Brick steps leading to the main entrance
- Small addition on the left side
- Set back from the road

Eligibility: Appears Not to Meet NR Criteria (Integrity)



Resource ID: DW-379

Address: 4471 Highway 52 W

City/County: Dawson



GNAHRGIS ID 256957

Resource Type Site

Resource Use Funerary: Cemetery

Build Date ca. 1841

Type N/A

Style N/A

Details

- Small family cemetery
- Fenced in and well maintained
- Approximately 10-20 graves
- Positioned on a hilltop
- Oldest grave observed from 1845
- Latest grave observed around 1920
- Several very tall and thin headstones
- Some unmarked or deteriorated stones
- Confederate grave
- One enclosed grave

Eligibility: May Meet NR Criteria



Resource ID: DW-380

Address: 3861 War Hill Park Road

City/County: Dawson



GNAHRGIS ID 257012

Resource Type Building

Resource Use Residential: Single Family Dwelling

Build Date ca. 1973

Type Ranch House

Style No Academic Style

Details

- Set back from the road
- Main entrance on the far side and not visible from the road
- Vertical board on the top floor, and brick on the bottom floor
- Floor to ceiling windows with wooden partition in street facing gable
- Wrap-around porch on the upper floor with wooden railing
- Multiple entrances on the basement level
- Side sliding windows, 1-1

Eligibility: May Meet NR Criteria



Resource ID: DW-381

Address: 3821 War Hill Park Road

City/County: Dawson



GNAHRGIS ID 257013

Resource Type Building

Resource Use Residential: Single Family Dwelling

Build Date ca. 1972

Type Unknown

Style No Academic Style

Details

- Uncovered deck on the left side of the house
- Basement level with brick veneer exterior
- Portico gable intersects with chimney and partial gable
- Turned wood portico supports
- Sliding glass doors on the main floor and basement level
- Two sets of sliding glass doors with paired fixed windows above on the first floor

Eligibility: May Meet NR Criteria



Resource ID: DW-382

Address: 20 Julian Farm Road

City/County: Dawson



GNAHRGIS ID 256927

Resource Type Building

Resource Use Residential: Single Family Dwelling

Build Date ca. 1940

Type Bungalow: Front Gable

Style No Academic Style

Details

- Rectangular vent in front gable
- Wooden porch supports under front verandah
- Lattice siding around porch foundation
- Paired 4/4 double hung sash windows on either side of the main entrance
- Single 4/4 double hung sash windows on the sides of the building
- Tax assessor dates construction to 1945

Eligibility: Appears Not to Meet NR Criteria (Integrity)



Resource ID: DW-383

Address: 76 Woody Hill Drive

City/County: Dawson



GNAHRGIS ID 256934

Resource Type Building

Resource Use Residential: Single Family Dwelling

Build Date ca. 1938

Type Bungalow: Front Gable

Style No Academic Style

Details

- Turned wooden porch supports and lattice railing
- Window replacements
- Side sliding 1x1 window replacements in front
- Large windows on either side of the entrance
- Triangular vent in front gable
- Rear addition or enclosed porch
- Only visible from the front left
- Date of construction from tax assessor

Eligibility: Appears Not to Meet NR Criteria (Integrity)



Resource ID: DW-384

Address: 3489 War Hill Park Road

City/County: Dawson



GNAHRGIS ID 256935

Resource Type Building

Resource Use Residential: Single Family Dwelling

Build Date ca. 1947

Type Bungalow: Front Gable

Style Craftsman

Details

- Brick piers with battered wooden posts
- Paired windows on either side of doorway
- Right side addition
- Concrete foundation under verandah
- Small porch leads to a secondary entrance on the left side of the addition
- Accessibility ramp in front in place of steps
- Small matching outbuilding
- Date of construction from tax assessor

Eligibility: Appears Not to Meet NR Criteria (Integrity)



Resource ID: DW-385

Address: 55 Blowing Rock Road

City/County: Dawson



GNAHRGIS ID 256936

Resource Type Building

Resource Use Residential: Single Family Dwelling

Build Date ca. 1976

Type Ranch House

Style No Academic Style

Details

- Integrated garage
- Front facing gable projection with entrance on the left side
- Set back and below grade
- Foundation obscured by topography
- Front gable could be enclosed portico
- Date of construction from tax assessor

Eligibility: May Meet NR Criteria



Resource ID: DW-386

Address: 54 Blowing Rock Road

City/County: Dawson



GNAHRGIS ID 256942

Resource Type Building

Resource Use Residential: Single Family Dwelling

Build Date ca. 1976

Type Ranch House

Style No Academic Type

Details

- Numerous changes and additions
- Large front facing gabled verandah with exposed wooden beams, decorative brackets, and shingle siding
- Small addition on the front right side with a shed roof
- Shed dormer window on the left side of the roof
- Brick piers under entryway verandah
- Paired windows under verandah
- Foundation material obscured by siding
- Tax assessor dates construction to 1976

Eligibility: Appears Not to Meet NR Criteria (Integrity)



Center for Community Design and Preservation
College of Environment + Design
UNIVERSITY OF GEORGIA



Georgia Historic Resource Survey Partnership

Resource ID: DW-387

Address: 26 Blowing Rock Road

City/County: Dawson



GNAHRGIS ID 256955

Resource Type Building

Resource Use Residential: Single Family Dwelling

Build Date ca. 1977

Type Unknown

Style Shingle

Details

- Recreational/lake property
- Exposed rafter tails
- Stone piers
- Open wrap-around balcony with gable coverings on front and side
- Wooden railings and steps on balcony
- Fixed paired windows on left of house
- Casement windows on right side of house
- Garage with gambrel roof connected to main house by the deck
- Date of construction from tax assessor

Eligibility: More Information Needed



Center for Community Design and Preservation
College of Environment + Design
UNIVERSITY OF GEORGIA



Georgia Historic Resource Survey Partnership

Resource ID: DW-388

Address: 201 Nix Point Road

City/County: Dawson



GNAHRGIS ID 256943

Resource Type Building

Resource Use Residential: Single Family Dwelling

Build Date ca. 1977

Type Unknown

Style No Academic Style

Details

- Detached two car garage with a second story
- No visible front door
- Appears to have a large porch area on the far side
- Vertical and horizontal wood siding on the exterior
- Large shed dormer with paired 2x3 fixed pane windows on the garage
- Stone retaining wall around the yard

Eligibility: Appears Not to Meet NR Criteria (Age)



Resource ID: DW-389

Address: 164 Nix Point Road

City/County: Dawson



GNAHRGIS ID 256937

Resource Type Building

Resource Use Residential: Single Family Dwelling

Build Date ca. 1977

Type Unknown

Style No Academic Style

Details

- Rectangular vent in side gable
- Primary entrance on the left side
- Large back porch and covered area below
- Basement level with garage
- Modern replacement windows
- Date of construction from tax assessor

Eligibility: May Meet NR Criteria



Resource ID: DW-390

Address: 340 East View Drive

City/County: Dawson



GNAHRGIS ID 256951

Resource Type Building

Resource Use Residential: Single Family Dwelling

Build Date ca. 1968

Type Bungalow: Side Gable

Style No Academic Style

Details

- Lake house and recreational property
- Located well below grade, obscured by topography
- Screened in front porch
- Triangular vent in side gable
- Tax assessor dates construction to 1968

Eligibility: More Information Needed



Center for Community Design and Preservation
College of Environment + Design
UNIVERSITY OF GEORGIA



Georgia Historic Resource Survey Partnership

Resource ID: DW-391

Address: 167 Julian Creek Road

City/County: Dawson



GNAHRGIS ID 256938

Resource Type Building

Resource Use Residential: Single Family Dwelling

Build Date ca. 1964

Type Bungalow: Side Gable

Style No Academic Style

Details

- Rectangular vent in side gable
- Side gable roof with shed projection over the verandah
- Mid-century metal porch supports with decorative curls
- Off-center entrance
- Enclosed verandah area to the left
- Single, paired, and tripartite windows
- Date of construction from tax assessor

Eligibility: Appears Not to Meet NR Criteria (Integrity)



Center for Community Design and Preservation
College of Environment + Design
UNIVERSITY OF GEORGIA



Georgia Historic Resource Survey Partnership

Resource ID: DW-392

Address: 308 Julian Creek Road

City/County: Dawson



GNAHRGIS ID 256939

Resource Type Building

Resource Use Residential: Single Family Dwelling

Build Date ca. 1966

Type Unknown

Style No Academic Style

Details

- Steep gambrel roof
- Main entrance obscured
- Large deck off to the right
- Decorative stone wall around the base
- Date of construction from tax assessor

Eligibility: May Meet NR Criteria



Resource ID: DW-393

Address: 317 Julian Creek Road

City/County: Dawson



GNAHRGIS ID 256962

Resource Type Building

Resource Use Residential: Single Family Dwelling

Build Date ca. 1966

Type Ranch House

Style No Academic Style

Details

- Lake house and recreational property
- Transverse ranch
- No visible main entrance
- Three 1/1 double hung sash windows on the visible facade
- No architectural details
- Tax assessor dates construction to 1966

Eligibility: May Meet NR Criteria



Resource ID: DW-394

Address: 282 Julian Creek Road

City/County: Dawson



GNAHRGIS ID 256963

Resource Type Building

Resource Use Residential: Single Family Dwelling

Build Date ca. 1963

Type Unknown

Style No Academic Type

Details

- Lake house and recreational property
- 1x1 side sliding windows
- Many different intersecting shed and gable roof lines
- Shallow roof pitches
- Set far back from the road and obscured by topography
- Integrated two car garage
- Covered entryway with wooden supports, railings, and side facing gable roof
- Vinyl covered chimney

Eligibility: Appears Not to Meet NR Criteria (Integrity)



Center for Community Design and Preservation
College of Environment + Design
UNIVERSITY OF GEORGIA



Georgia Historic Resource Survey Partnership

Resource ID: DW-395

Address: 725 War Hill Park Road

City/County: Dawson



GNAHRGIS ID 256965

Resource Type Building

Resource Use Residential: Single Family Dwelling

Build Date ca. 1957

Type Ranch House

Style No Academic Style

Details

- Linear ranch with carport
- Long narrow mid-century brick
- Front porch enclosed with brick and vinyl

Eligibility: Appears Not to Meet NR Criteria (Integrity)



Center for Community Design and Preservation
College of Environment + Design
UNIVERSITY OF GEORGIA



Georgia Historic Resource Survey Partnership

Resource ID: DW-396

Address: 230 Julian Creek Road

City/County: Dawson



GNAHRGIS ID 256964

Resource Type Building

Resource Use Residential: Single Family Dwelling

Build Date ca. 1963

Type Bungalow: Front Gable

Style No Academic Style

Details

- Lake house and recreational property
- Set back and obscured by topography
- Skillion roof: two shed roofs at different heights and angles
- Small covered entrance
- Verandah to the left with the main entrance on the right side
- Wooden porch supports with concrete bases
- Tax assessor dates construction to 1963

Eligibility: May Meet NR Criteria



Resource ID: DW-397

Address: 218 Julian Creek Road

City/County: Dawson



GNAHRGIS ID 256966

Resource Type Building

Resource Use Residential: Single Family Dwelling

Build Date ca. 1965

Type Ranch House

Style No Academic Style

Details

- Lake house and recreational property
- Obscured by topography and large verandah projection off the front
- Screened in back porch
- Square wooden porch supports
- Large shed roof at a diagonal angle over the entire home
- Large fixed pane horizontal window to the right
- Tax assessor dates construction to 1965

Eligibility: Appears Not to Meet NR Criteria (Integrity)



Resource ID: DW-398

Address: 236 Julian Creek Road

City/County: Dawson



GNAHRGIS ID 256967

Resource Type Building

Resource Use Residential: Single Family Dwelling

Build Date ca. 1961

Type Ranch House

Style No Academic Style

Details

- Lake house and recreational property
- Situated below grade and obscured by topography
- Small front facing gable portico above main entrance with square wooden support posts
- Two skylights in roof surf
- Vinyl covered chimney on the left side of the home
- Back porch
- Rear gable that is a possible addition
- Tax assessor dates construction to 1961

Eligibility: Appears Not to Meet NR Criteria (Integrity)



Resource ID: DW-399

Address: 1724 Nix Bridge Road

City/County: Dawson



GNAHRGIS ID 256968

Resource Type Building

Resource Use Residential: Single Family Dwelling

Build Date ca. 1970

Type Ranch House

Style No Academic Style

Details

- Metal porch support with decorative floral pattern under the front verandah
- Circular wagon wheel windows on the front facade of the garage
- Screened in porch in the center of the home with no entry or exit to the outside
- Historic barns in the rear
- Rear wing on the left side
- Tax assessor dates construction to 1920

Eligibility: Appears Not to Meet NR Criteria (Integrity)



Resource ID: DW-400

Address: 1766 Nix Bridge Road

City/County: Dawson



GNAHRGIS ID 256970

Resource Type Building

Resource Use Residential: Single Family Dwelling

Build Date ca. 1950

Type Ranch House

Style No Academic Style

Details

- Main entrance under the front verandah, offset to the left
- Mid-century metal porch supports with decorative curls under the front verandah
- Large Chicago style window to right of the front door
- Carport addition with vinyl siding on the right
- Screened-in porch addition on the right
- Triangular vents in side gables
- Polychromatic brick with diamond patterning
- Tax assessor dates construction to 1964

Eligibility: Appears Not to Meet NR Criteria (Integrity)



Resource ID: DW-401

Address: 718 Chestatee Circle

City/County: Dawson



GNAHRGIS ID 256971

Resource Type Building

Resource Use Residential: Single Family Dwelling

Build Date ca. 1966

Type Ranch House

Style No Academic Style

Details

- Lake house and recreational property
- Small gabled dormer with a circular window above the main entrance
- Side lights on the left side of the entry
- Large, tall bay window to the right of the front door
- Secondary entrance on the right side
- Semi-circular brick steps in front of the entry
- Multiple gables

Eligibility: Appears Not to Meet NR Criteria (Integrity)



Resource ID: DW-402

Address: 55 War Hill Park Road

City/County: Dawson



GNAHRGIS ID 256987

Resource Type Building

Resource Use Residential: Single Family Dwelling

Build Date ca. 1956

Type Ranch House

Style No Academic Style

Details

- Linear ranch
- Stone quoins on windows, which match the caps on the chimney
- Large fixed Chicago window on front
- Date taken from tax assessor

Eligibility: May Meet NR Criteria



Center for Community Design and Preservation
College of Environment + Design
UNIVERSITY OF GEORGIA



Georgia Historic Resource Survey Partnership

Resource ID: DW-403

Address: 528 Chestatee Circle

City/County: Dawson



GNAHRGIS ID 256973

Resource Type Building

Resource Use Residential: Single Family Dwelling

Build Date ca. 1965

Type Ranch House

Style No Academic Style

Details

- Lake house and recreational property
- Dramatic wide and low front facing gable with large rectangular vent
- Porch supports with wooden siding
- Concrete steps and metal railings on front verandah
- Skylight in the roof of the right facing gable
- Main entrance under the front verandah to the left, secondary entrance with double doors to the left
- Single and tripartite 1/1 double hung sash windows
- Garage set back to the left and below grade

Eligibility: Appears Not to Meet NR Criteria (Integrity)



Center for Community Design and Preservation
College of Environment + Design
UNIVERSITY OF GEORGIA



Georgia Historic Resource Survey Partnership

Resource ID: DW-404

Address: 420 Chestatee Circle

City/County: Dawson



GNAHRGIS ID 256999

Resource Type Building

Resource Use Residential: Single Family Dwelling

Build Date ca. 1965

Type Ranch House

Style No Academic Style

Details

- Front facing gabled porte-cochere to the left with front door beneath
- Large uncovered deck in the rear
- Triangular vent in front-facing gable and side gable
- Single and paired 1/1 windows
- Port-cochere has square wooden porch supports with V brackets
- Likely has a basement level
- Date taken from tax assessor

Eligibility: Appears Not to Meet NR Criteria (Integrity)



Resource ID: DW-405

Address: 1611 Nix Bridge Road

City/County: Dawson



GNAHRGIS ID 256976

Resource Type Building

Resource Use Residential: Single Family Dwelling

Build Date ca. 1937

Type Bungalow: Cross Gable

Style No Academic Style

Details

- Central front gable over entryway verandah with wooden posts supports and rectangular vent
- Two separate front doors in verandah
- Rectangular vent in side gable
- Rear saltbox addition
- Single, double, and triple paired windows
- Exposed rafters and overhanging eaves
- Foundation obscured by vinyl siding
- Accessibility ramp on the left side of the entrance
- Historic barn in the rear, small implement shed to the left

Eligibility: Appears Not to Meet NR Criteria (Integrity)



Resource ID: DW-406

Address: 558 Woodland Circle

City/County: Dawson



GNAHRGIS ID 256977

Resource Type Building

Resource Use Residential: Single Family Dwelling

Build Date ca. 1973

Type Ranch House

Style No Academic Style

Details

- Stone exterior on the ground floor, with shingles above
- Screened in porch on the right side over a carport
- Carport features wooden posts and stone piers
- Appears to have undergone numerous renovations and changes
- Single and double door entrances on left side at ground level
- Second story is cantilevered
- Date of construction from tax assessor

Eligibility: Appears Not to Meet NR Criteria (Integrity)



Resource ID: DW-407

Address: 190 Robertson Court

City/County: Dawson



GNAHRGIS ID 256978

Resource Type Building

Resource Use Residential: Single Family Dwelling

Build Date ca. 1977

Type Ranch House

Style No Academic Style

Details

- Basement level made of concrete blocks
- Front door flanked by 2/2 windows
- Circular/octagonal vent in side gable
- Basement appears to have rear addition with shed roof
- Original porch removed
- Date of construction from tax assessor

Eligibility: Appears Not to Meet NR Criteria (Integrity)



Resource ID: DW-408

Address: 20 Herman Sosebee Road

City/County: Dawson



GNAHRGIS ID 256979

Resource Type Building

Resource Use Residential: Single Family Dwelling

Build Date ca. 1880

Type I House: Central Hallway

Style No Academic Style

Details

- Side gabled central hall I-house with two small steeply pitched inset lit gablets
- Shed roof wrap around porch with decorative floral metal porch supports
- Mid-century 2/2 windows on the second story
- Numerous rear additions, including a vinylled rear wing
- Appears to be connected to two shipping containers on the rear
- Chimney is stuccoed masonry with brick above
- Date of construction from field evaluation

Eligibility: Appears Not to Meet NR Criteria (Integrity)



Resource ID: DW-409

Address: 90 Chestatee Landing

City/County: Dawson



GNAHRGIS ID 256980

Resource Type Building

Resource Use Residential: Single Family Dwelling

Build Date ca. 1964

Type Ranch House

Style No Academic Style

Details

- Octagonal vents in both front gables
- Tripartite windows on the left side
- Rectangular brick planting beds
- Foundation material obscured by vinyl siding
- Date of construction from tax assessor

Eligibility: May Meet NR Criteria



Resource ID: DW-410

Address: 324 Mary Sapphire Road

City/County: Dawson



GNAHRGIS ID 256981

Resource Type Building

Resource Use Residential: Single Family Dwelling

Build Date ca. 1963

Type Bungalow: Side Gable

Style No Academic Style

Details

- Side gable with hip extension on the left side
- Main entrance on the left side of the facade
- Wooden steps and porch to the entrance
- Side lights around the entry door with a paired window to the left
- One small and one large bay window, both to the right of the main door
- Wooden supports under the small bay window
- Matching detached garage and gazebo
- Date of construction from tax assessor

Eligibility: May Meet NR Criteria



Resource ID: DW-411

Address: 3237 War Hill Park Road

City/County: Dawson



GNAHRGIS ID 256983

Resource Type Building

Resource Use Residential: Single Family Dwelling

Build Date ca. 1945

Type Bungalow: Front Gable

Style No Academic Style

Details

- Entrance offset to the right under the front portico
- Small wooden porch supports
- Single 4/4 windows on the front; paired 4/4 windows on the side
- Rear addition with shed roof and secondary entrance
- Exposed rafter tails
- Small shed/storage building in the rear
- Date of construction from tax assessor

Eligibility: Appears Not to Meet NR Criteria (Integrity)



Resource ID: DW-412

Address: 3130 War Hill Park Road

City/County: Dawson



GNAHRGIS ID 23722

Resource Type Building

Resource Use Residential: Single Family Dwelling

Build Date ca. 1860

Type Central Hallway Cottage

Style No Academic Style

Details

- Central hall with large rear additions which imitate original materials
- Square wooden porch supports
- Stone chimneys on both gable ends
- Central doorway flanked by single 6/6 windows
- Left hand room of the original block has had the ceilings lofted
- Owner noted that the right hand room originally had a box stair and second story space
- Many interior materials from the original block remain
- Tax assessor dates construction to 1964; field observations suggest a much earlier construction date

Eligibility: May Meet NR Criteria



Center for Community
Design and Preservation
College of Environment + Design
UNIVERSITY OF GEORGIA



Georgia Historic Resource Survey Partnership

Resource ID: DW-413

Address: 293 Sams Road

City/County: Dawson



GNAHRGIS ID 256984

Resource Type Building

Resource Use Residential: Single Family Dwelling

Build Date ca. 1964

Type Ranch House

Style No Academic Style

Details

- Porch addition
- Wooden porch supports with decorative brackets and geometric railings
- Double door entrance in verandah
- Pentagonal vent in front gable
- Large picture window on front facing gable with paired 9/9 windows and sidelights
- Large terraced deck area to the far right
- Large fixed picture window in the center
- Date of construction from tax assessor

Eligibility: Appears Not to Meet NR Criteria (Integrity)



Center for Community
Design and Preservation
College of Environment + Design
UNIVERSITY OF GEORGIA



Georgia Historic Resource Survey Partnership

Resource ID: DW-414

Address: 347 Sams Road

City/County: Dawson



GNAHRGIS ID 256986

Resource Type Building

Resource Use Residential: Single Family Dwelling

Build Date ca. 1965

Type Ranch House

Style No Academic Style

Details

- Projecting overhanging gable eaves
- Screened-in front porch
- Very large picture windows to the right of the front door
- Front and side entrance to screened in porch
- Side entrance on right side of the home
- Wooden steps lead through the front yard
- Date of construction from tax assessor

Eligibility: May Meet NR Criteria



Resource ID: DW-415

Address: 353 Sams Road

City/County: Dawson



GNAHRGIS ID 256988

Resource Type Building

Resource Use Residential: Single Family Dwelling

Build Date ca. 1961

Type Unknown

Style No Academic Style

Details

- Covered verandah in the front with large wooden posts with V-brackets and metal railings on a concrete block foundation
- Screened-in porch with wooden posts to the right
- Front verandah appears to have two sets of sliding glass doors
- Many different and intersecting gables
- Possible rear and side additions
- Date of construction from tax assessor

Eligibility: May Meet NR Criteria



Resource ID: DW-416

Address: 209 Sams Road

City/County: Dawson



GNAHRGIS ID 256989

Resource Type Building

Resource Use Residential: Single Family Dwelling

Build Date ca. 1955

Type Ranch House

Style No Academic Style

Details

- Unable to see main entrance
- Large windows on the ground floor
- Second story exterior features a series of windows, possibly an enclosed verandah
- Gable roof in the rear and a large shed overhang in the front
- Wood paneling in the gable
- Decorative stone border around the yard
- Retaining wall with brick accents to the right
- Raised ranch
- Date of construction from tax assessor

Eligibility: Appears Not to Meet NR Criteria (Integrity)



Resource ID: DW-417

Address: 167 Sams Road

City/County: Dawson



GNAHRGIS ID 256991

Resource Type Building

Resource Use Residential: Single Family Dwelling

Build Date ca. 1965

Type Unknown

Style No Academic Style

Details

- Skillion roof
- Foundation obscured by lattice
- Main entrance in screened-in front porch
- Wooden steps and railings
- Asymmetrical appearance
- Open porch on the left side
- Set back from the road and obscured by surroundings
- Date of construction from tax assessor

Eligibility: May Meet NR Criteria



Resource ID: DW-418

Address: 2475 War Hill Park Road

City/County: Dawson



GNAHRGIS ID 256992

Resource Type Building

Resource Use Residential: Single Family Dwelling

Build Date ca. 1959

Type Ranch House

Style No Academic Style

Details

- Integrated carport with metal supports
- Metal supports under portico feature decorative swirls
- Large Chicago window to the left of the entrance
- Stone quoins around windows
- Secondary entrance under carport
- Diamond and triangular panes in front door
- Brick steps to entrance
- Four historic outbuildings
- Date of construction from tax assessor

Eligibility: May Meet NR Criteria



Resource ID: DW-419

Address: 2382 War Hill Park Road

City/County: Dawson



GNAHRGIS ID 23720

Resource Type Building

Resource Use Residential: Single Family Dwelling

Build Date ca. 1900

Type Saddlebag

Style No Academic Style

Details

- Large historic rear addition; Front reoriented with this addition and now appears as a gabled ell cottage
- Original front facade features two entry doors underneath a shed roof
- Both verandahs feature large, square wooden porch supports
- Decorative molding around windows
- Small window in left gable
- Central chimney in main historic block
- Brick foundation under oldest section, concrete under additions
- Two historic barns across the street
- Date of construction from field evaluation

Eligibility: Appears Not to Meet NR Criteria (Integrity)



Resource ID: DW-420

Address: 2280 War Hill Park Road

City/County: Dawson



GNAHRGIS ID 23719

Resource Type Building

Resource Use Residential: Single Family Dwelling

Build Date ca. 1910

Type Gabled Wing Cottage

Style Folk Victorian

Details

- Asphalt shingle roof on the main house with a standing seam metal shed roof over the wrap-around porch
- Exterior window molding
- Turned wooden posts, railing, and decorative brackets on porch
- Fish scale detail in gable with modillions at the bottom
- Matching well house
- Four separate doorways
- Possible that the left hand wing is an addition
- Detached carport
- Lattice covering around foundation
- Date of construction from field evaluation

Eligibility: Appears to Meet NR Criteria



Resource ID: DW-421

Address: 275 Lakewood Drive

City/County: Dawson



GNAHRGIS ID 256996

Resource Type Building

Resource Use Residential: Single Family Dwelling

Build Date ca. 1960

Type Bungalow: Side Gable

Style No Academic Style

Details

- Heavily obscured by vegetation and set back from the road
- No visible main entrance
- Large mural on the visible side
- Date of construction from tax assessor

Eligibility: Appears Not to Meet NR Criteria (Integrity)



Resource ID: DW-422

Address: 2166 War Hill Park Road

City/County: Dawson



GNAHRGIS ID 256997

Resource Type Building

Resource Use Residential: Single Family Dwelling

Build Date ca. 1910

Type Central Hallway Cottage

Style No Academic Style

Details

- Original construction completely obscured by additions and alterations
- Possibly was originally a central hall
- Large two car garage to the right, connected by a hyphen
- Very large rear addition
- Stuccoed masonry chimney on original historic block, brick chimney on addition
- Date of construction from tax assessor

Eligibility: Appears Not to Meet NR Criteria (Integrity)



Center for Community Design and Preservation
College of Environment + Design
UNIVERSITY OF GEORGIA



Georgia Historic Resource Survey Partnership

Resource ID: DW-423

Address: 184 Holly Hill Road

City/County: Dawson



GNAHRGIS ID 256998

Resource Type Building

Resource Use Residential: Single Family Dwelling

Build Date ca. 1972

Type Unknown

Style No Academic Style

Details

- Front door offset to the right, with paired window to the left
- Gable roof at the top, shed roof projections
- Set back from the road and obscured by topography
- Screened in porch in the rear
- Small wooden platform at the main entrance
- Nine window panes in front door
- Historic barn converted into garage
- Date of construction from tax assessor

Eligibility: May Meet NR Criteria



Center for Community Design and Preservation
College of Environment + Design
UNIVERSITY OF GEORGIA



Georgia Historic Resource Survey Partnership

Resource ID: DW-424

Address: 28 Chestnut Trail

City/County: Dawson



GNAHRGIS ID 256893

Resource Type Building

Resource Use Residential: Single Family Dwelling

Build Date ca. 1977

Type Ranch House

Style No Academic Style

Details

- Linear ranch with chimney on right side
- House faces away from road
- Stuccoed chimney on rear facade
- Wood or synthetic shingles on left facade
- Windows on porch obscured
- Date of construction from tax assessor

Eligibility: Appears Not to Meet NR Criteria (Integrity/Significance)



Resource ID: DW-425

Address: 51 Virgle Lemley Lane

City/County: Dawson



GNAHRGIS ID 256974

Resource Type Building

Resource Use Residential: Single Family Dwelling

Build Date ca. 1964

Type Bungalow: Front Gable

Style No Academic Style

Details

- Front gable bungalow with significant additions and alterations
- 1/1 windows are new replacements all over the house
- Large addition on rear, and carport addition on the right side of the house
- Tripartite windows
- Single light on the front door
- Tax assessor says building date is 1964

Eligibility: Appears Not to Meet NR Criteria (Integrity)



Resource ID: DW-426

Address: 1005 Highway 53 E

City/County: Dawson



GNAHRGIS ID 256952

Resource Type Building

Resource Use Residential: Single Family Dwelling

Build Date ca. 1945

Type Bungalow: Cross Gable

Style No Academic Style

Details

- Cross gable bungalow with alterations
- Mid-century paired 2/2 windows in the front porch and left side of house
- Column porch supports are new
- Vents in front gables
- Farm outbuildings in rear of property
- Secondary dwelling on parcel, ca. 1996
- Date taken from tax assessor

Eligibility: Appears Not to Meet NR Criteria (Integrity)



Center for Community Design and Preservation
College of Environment + Design
UNIVERSITY OF GEORGIA



Georgia Historic Resource Survey Partnership

Resource ID: DW-427

Address: 93 Acorn Road

City/County: Dawson



GNAHRGIS ID 256956

Resource Type Building

Resource Use Residential: Single Family Fwelling

Build Date ca. 1964

Type Ranch House

Style No Academic Style

Details

- Linear ranch with screened porch cluster on front
- Chicago window flanked by 2/2 DHS window on left side of the house
- Polychromatic brick
- Date of construction taken from tax assessor

Eligibility: May Meet NR Criteria



Center for Community Design and Preservation
College of Environment + Design
UNIVERSITY OF GEORGIA



Georgia Historic Resource Survey Partnership

Resource ID: DW-428

Address: 1495 Highway 53 E

City/County: Dawson



GNAHRGIS ID 257040

Resource Type Building

Resource Use Residential: Single Family Dwelling

Build Date ca. 1950

Type Ranch House

Style No Academic Style

Details

- Linear ranch with exterior alterations
- Polychrome brick porch
- Paired 2/2 double hung sash windows on left side of the house
- Garage enclosure on right side of house
- Date of construction taken from tax assessor

Eligibility: Appears Not to Meet NR Criteria (Integrity)



Resource ID: DW-429

Address: 545 War Hill Park Road

City/County: Dawson



GNAHRGIS ID 256969

Resource Type Building

Resource Use Residential: Single Family Dwelling

Build Date ca. 1959

Type Ranch House

Style No Academic Style

Details

- Linear ranch with basement built into the terrain, and carport on left side
- White metalwork piers on front porch and carport
- Chicago window on porch
- Aluminum awnings on side facade windows
- Date of construction taken from tax assessor

Eligibility: May Meet NR Criteria



Resource ID: DW-430

Address: 1375 Highway 53 E

City/County: Dawson



GNAHRGIS ID 257041

Resource Type Building

Resource Use Residential: Single Family Dwelling

Build Date ca. 1975

Type Ranch House

Style No Academic Style

Details

- L-shaped ranch with basement under main level
- Polychrome brick on exterior
- L-wing is on back left of house
- Wood post on brick pier porch supports
- Date of construction from tax assessor

Eligibility: May Meet NR Criteria



Center for Community Design and Preservation
College of Environment + Design
UNIVERSITY OF GEORGIA



Georgia Historic Resource Survey Partnership

Resource ID: DW-431

Address: 1784 Highway 53 E

City/County: Dawson



GNAHRGIS ID 257042

Resource Type Building

Resource Use Residential: Single Family Dwelling

Build Date ca. 1966

Type Ranch House

Style No Academic Style

Details

- Linear ranch with metal scroll work porch supports
- Four paired 4-pane jalousie windows on front facade with one on front porch
- Metal supports in two-car carport
- Date of construction from tax assessor

Eligibility: May Meet NR Criteria



Center for Community Design and Preservation
College of Environment + Design
UNIVERSITY OF GEORGIA



Georgia Historic Resource Survey Partnership

Resource ID: DW-432

Address: 3208 Highway 53 E

City/County: Dawson



GNAHRGIS ID 257002

Resource Type Building

Resource Use Residential: Single Family Dwelling

Build Date ca. 1976

Type Ranch House

Style No Academic Style

Details

- Linear ranch with cluster on the left side
- Two 9/9 double hung sash windows in the recessed porch to the right of the main entrance
- Vertical board siding in the gable above the garage
- Date of construction taken from tax assessor

Eligibility: May Meet NR Criteria



Resource ID: DW-433

Address: 3373 Highway 53 E

City/County: Dawson



GNAHRGIS ID 257003

Resource Type Building

Resource Use Residential: Single Family Dwelling

Build Date ca. 1966

Type Ranch House

Style No Academic Style

Details

- Linear ranch with polychromatic brick
- Turned wooden porch supports under front verandah
- Paired 6/6 double hung sash windows with decorative shutters
- Date of construction taken from tax assessor

Eligibility: May Meet NR Criteria



Resource ID: DW-434

Address: 3324 Highway 53 E

City/County: Dawson



GNAHRGIS ID 257004

Resource Type Building

Resource Use Residential: Single Family Dwelling

Build Date ca. 1972

Type Ranch House

Style No Academic Style

Details

- Linear ranch with front facing cluster on the left side
- Two paired 6/6 double hung sash windows with decorative shutters on the left side cluster
- Three single 9/9 double hung sash windows with decorative shutters in the recessed porch
- Date of construction taken from tax assessor

Eligibility: May Meet NR Criteria



Resource ID: DW-435

Address: 3419 Highway 53 E

City/County: Dawson



Eligibility: May Meet NR Criteria

GNAHRGIS ID 257006

Resource Type Building

Resource Use Residential: Single Family Dwelling

Build Date ca. 1966

Type Ranch House

Style No Academic Style

Details

- Linear ranch with rear gable addition
- 2/2 double hung sash windows with decorative shutters
- Large Chicago style window under the recessed porch, to the left of the main entrance
- Date of construction taken from tax assessor



Resource ID: DW-436

Address: 3529 Highway 53 E

City/County: Dawson



Eligibility: May Meet NR Criteria

GNAHRGIS ID 257008

Resource Type Building

Resource Use Residential: Single Family Dwelling

Build Date ca. 1962

Type Ranch House

Style No Academic Style

Details

- Linear ranch with polychromatic brick
- Carport on the far right side with metal porch supports on a utility room in the rear
- Metal porch and carport supports with decorative floral pattern
- Three 1/1 double hung sash windows in recessed porch area
- Date of construction taken from tax assessor



Resource ID: DW-437

Address: 3631 Highway 53 E

City/County: Dawson



GNAHRGIS ID 257011

Resource Type Building

Resource Use Residential: Single Family Dwelling

Build Date ca. 1970

Type Ranch House

Style No Academic Style

Details

- Linear ranch with alterations
- Fluted, doric-style aluminum columns
- Side lights and segmental arch around main entrance
- Two car garage on the far right side
- Date of construction taken from tax assessor

Eligibility: May Meet NR Criteria



Resource ID: DW-438

Address: 3679 Highway 53 E

City/County: Dawson



GNAHRGIS ID 23751

Resource Type Building

Resource Use Residential: Single Family Dwelling

Build Date ca. 1900

Type Central Hallway Cottage

Style No Academic Style

Details

- Fluted column porch supports under the front verandah
- Paired 2/2 double hung sash windows under the front porch
- Some details obscured by topography
- Sidelights around the main entrance
- Date of construction taken from tax assessor

Eligibility: May Meet NR Criteria



Resource ID: DW-439

Address: 3751 Highway 53 E

City/County: Dawson



GNAHRGIS ID 257021

Resource Type Building

Resource Use Residential: Single Family Dwelling

Build Date ca. 1960

Type Ranch House

Style No Academic Style

Details

- Linear ranch with open ended carport on the far left side
- Metal scroll work porch supports
- One 2/2 double hung sash window in front porch
- Date of construction taken from tax assessor

Eligibility: Appears Not to Meet NR Criteria (Integrity/Significance)



Resource ID: DW-440

Address: 65 Gober Road

City/County: Dawson



GNAHRGIS ID 257014

Resource Type Building

Resource Use Residential: Single Family Dwelling

Build Date ca. 1974

Type Ranch House

Style No Academic Style

Details

- L-shaped ranch with some alterations
- Front porch is at the apex of L-shape
- All windows are 1/1 double hung sash
- Garage is integrated into the house
- Date of construction taken from tax assessor

Eligibility: Appears Not to Meet NR Criteria (Integrity/Significance)



Resource ID: DW-441

Address: 5402 Highway 53

City/County: Dawson



GNAHRGIS ID 257015

Resource Type Building

Resource Use Residential: Single Family Dwelling

Build Date ca. 1965

Type Ranch House

Style No Academic Style

Details

- Linear ranch with basement garage on left side of house
- Large addition to the right side of the house
- 6/6 double hung sash windows on right side of the front facade
- polychromatic brick exterior
- Date of construction taken from tax assessor

Eligibility: Appears Not to Meet NR Criteria (Integrity)



Resource ID: DW-442

Address: Robs Way

City/County: Dawson



GNAHRGIS ID 257016

Resource Type Building

Resource Use Residential: Single Family

Build Date ca. 1975

Type Ranch House

Style No Academic Style

Details

- Linear ranch with significant alterations
- Some windows on front are 6/4 double hung sash
- 6/6 double hung sash windows on left side of house
- Vents in gable ends
- Date of construction taken from tax assessor

Eligibility: Appears Not to Meet NR Criteria (Integrity/Significance)



Center for Community
Design and Preservation
College of Environment + Design
UNIVERSITY OF GEORGIA



Georgia Historic Resource Survey Partnership

Resource ID: DW-443

Address: 5040 Highway 53 E

City/County: Dawson



GNAHRGIS ID 257005

Resource Type Building

Resource Use Residential: Single Family Dwelling

Build Date ca. 1931

Type Bungalow: Cross Gable

Style No Academic Style

Details

- Cross gabled bungalow with significant additions and alterations
- Metal scrollwork porch supports
- Some 6/6 double-hung-sash windows that are newer
- Date of construction taken from tax assessor

Eligibility: Appears Not to Meet NR Criteria (Integrity)



Center for Community
Design and Preservation
College of Environment + Design
UNIVERSITY OF GEORGIA



Georgia Historic Resource Survey Partnership

Resource ID: DW-444

Address: 512 Gober Road

City/County: Dawson



GNAHRGIS ID 257007

Resource Type Building

Resource Use Residential: Single Family Dwelling

Build Date ca. 1958

Type Ranch House

Style No Academic Style

Details

- Linear ranch with carport on left side of the house
- Chicago window with no flanking window left of the front door
- 1-1 sliding windows right of the front door
- Mid-century 3-light door in the carport
- Date of Construction taken from tax assessor

Eligibility: May Meet NR Criteria



Resource ID: DW-445

Address: 377 Gober Road

City/County: Dawson



GNAHRGIS ID 23750

Resource Type Building

Resource Use Residential: Single Family Dwelling

Build Date ca.1865

Type I-House: Central Hallway

Style No Academic Style

Details

- I-house with carport addition on the left side
- Shed addition on rear of the house
- 6/6 windows are newer replacements
- Pilasters at the corners of the house on the first story
- Some parts of the roof are shingled and other parts are pressed sheet metal
- Paired windows on the first floor of the house

Eligibility: May Meet NR Criteria



Resource ID: DW-446

Address: 4054 Highway 53

City/County: Dawson



GNAHRGIS ID 257009

Resource Type Building

Resource Use Residential: Single Family Dwelling

Build Date ca. 1955

Type Ranch House

Style No Academic Style

Details

- Linear ranch with carport on the right side of house
- Chicago window with 1/1 double hung sash windows to the left of the front porch
- Paired 1/1 double hung sash windows on far left and right sides of the house

Eligibility: May Meet NR Criteria



Resource ID: DW-447

Address: 4104 Highway 53

City/County: Dawson



GNAHRGIS ID 257010

Resource Type Building

Resource Use Residential: Single Family Dwelling

Build Date ca. 1944

Type Bungalow: Front Gable

Style No Academic Style

Details

- Front gable bungalow with large rear addition
- New vinyl siding
- Windows are a mix of paired 6/6 and 3/1 double hung sash
- Vent in front gable
- Craftsman style doors and windows

Eligibility: Appears Not to Meet NR Criteria (Integrity/Significance)



Resource ID: DW-448

Address: 45 Windsor Court

City/County: Dawson



GNAHRGIS ID 256852

Resource Type Building

Resource Use Residential: Single Family Dwelling

Build Date ca. 1974

Type Unknown

Style No Academic Style

Details

- Faux stone around foundation
- Asymmetrical shed roof lines
- Pediment above front door
- Large paired and tripartite windows
- 12/12 windows on front and sides
- Wood paneling underneath some windows
- Lake and recreational property
- Second story on the left side
- Concrete walkway to entrance
- Side wind on the far left
- Sidelights around door

Eligibility: May Meet NR Criteria



Resource ID: DW-449

Address: 35 Windsor Court

City/County: Dawson



GNAHRGIS ID 256855

Resource Type Building

Resource Use Residential: Single Family Dwelling

Build Date ca. 1974

Type Unknown

Style No Academic Style

Details

- Basement level with secondary entrance
- Gambrel roof on the second story
- Shed roof over first floor and wrap around porch
- Paired and tripartite 1/1 windows
- Long, thin fixed windows on gambrel end of second story
- Stone steps and walkway to entrance
- Wooden porch supports and railings
- Lake/recreational property
- Date of construction from tax assessor

Eligibility: Appears Not to Meet NR Criteria (Integrity)



Resource ID: DW-450

Address: 322 Chappell Road

City/County: Dawson



GNAHRGIS ID 256857

Resource Type Building

Resource Use Residential: Single Family Dwelling

Build Date ca. 1965

Type Bungalow: Front Gable

Style No Academic Style

Details

- Front entrance flanked by 1/1 windows, offset to the left
- Structure is long and narrow
- Skylights visible behind chimney
- Foundation material appears to be stone
- Stone planting beds frame the door
- Lake/recreational property
- Date of construction from tax assessor

Eligibility: Appears Not to Meet NR Criteria (Integrity)



Center for Community Design and Preservation
College of Environment + Design
UNIVERSITY OF GEORGIA



Resource ID: DW-451

Address: 272 Chappell Road

City/County: Dawson



GNAHRGIS ID 256858

Resource Type Building

Resource Use Residential: Single Family Dwelling

Build Date ca. 1968

Type Unknown

Style No Academic Style

Details

- Lake/recreational property
- Set back from the road and obscured by topography
- Shed roof over verandah
- Two intersecting gables
- Square wooden porch supports and railings
- Lattice covering around foundation
- Small vent or window on further gable
- Main entrance on far end of verandah
- Detached garage structure
- Date of construction from tax assessor

Eligibility: More Information Needed



Center for Community Design and Preservation
College of Environment + Design
UNIVERSITY OF GEORGIA



Resource ID: DW-452

Address: 246 Charles Drive

City/County: Dawson



GNAHRGIS ID 256860

Resource Type Building

Resource Use Residential: Single Family Dwelling

Build Date ca. 1964

Type Ranch House

Style No Academic Style

Details

- Single and paired windows
- Entrance offset to the right
- Set back and obscured
- Covered porch area to the left
- Screened-in porch in the rear
- Basement level
- Gable roof surrounded by shed roof on the rear of the structure
- Date of construction from tax assessor

Eligibility: May Meet NR Criteria



Resource ID: DW-453

Address: 227 Charles Drive

City/County: Dawson



GNAHRGIS ID 256861

Resource Type Building

Resource Use Residential: Single Family Dwelling

Build Date ca. 1964

Type Unknown

Style No Academic Style

Details

- Recreational and lake property
- Large gable with small projection on the end with a porch
- Sliding glass doors accessible from the porch
- Porch has wooden steps, supports, and railings
- Large geometric windows in main gable
- Small rectangular vent in side gable
- Small rectangular vents around the foundation
- Appears to have a deck and carport on left side
- Detached garage to the left
- Date of construction from tax assessor

Eligibility: May Meet NR Criteria



Resource ID: DW-454

Address: 465 Oak Grove Road

City/County: Dawson



GNAHRGIS ID 256863

Resource Type Building

Resource Use Residential: Single Family Dwelling

Build Date ca. 1961

Type Ranch House

Style No Academic Style

Details

- Compact ranch
- Covered porch area on the right
- Overgrown and obscured by vegetation
- Large window to the right of the front door
- Wooden porch supports and railings
- Paired double hung sash windows
- Date of construction from tax assessor

Eligibility: May Meet NR Criteria



Center for Community Design and Preservation
College of Environment + Design
UNIVERSITY OF GEORGIA



Georgia Historic Resource Survey Partnership

Resource ID: DW-455

Address: 348 Oak Grove Road

City/County: Dawson



GNAHRGIS ID 256865

Resource Type Building

Resource Use Residential: Single Family Dwelling

Build Date ca. 1952

Type Ranch House

Style No Academic Style

Details

- Ranch house with carport addition
- Rectangular vent in side and front gables
- Mid-century metal porch supports with decorative curls
- Side porch on the right with secondary entrance and metal railings
- Small matching outbuilding in rear
- Date of construction from tax assessor

Eligibility: Appears Not to Meet NR Criteria (Integrity)



Center for Community Design and Preservation
College of Environment + Design
UNIVERSITY OF GEORGIA



Georgia Historic Resource Survey Partnership

Resource ID: DW-456

Address: 251 Oak Grove Road

City/County: Dawson



GNAHRGIS ID 23718

Resource Type Building

Resource Use Residential: Single Family Dwelling

Build Date ca. 1935

Type Bungalow: Side Gable

Style Craftsman

Details

- Front verandah has brick piers with rough cut log posts on top and metal railing between
- Front door flanked by paired 3/1 double hung sash windows
- Large gable dormer window above front verandah; has been enclosed and has half-timbering on the exterior
- Carport addition on the left side of the building
- Small addition on the rear left corner of the home
- Concrete walkway through the yard, leading to the entrance
- Tax assessor dates construction to 1982, but field observations date construction to c. 1935

Eligibility: May Meet NR Criteria



Resource ID: DW-457

Address: 126 Oak Grove Road

City/County: Dawson



GNAHRGIS ID 256871

Resource Type Building

Resource Use Residential: Single Family Dwelling

Build Date ca. 1940

Type Bungalow: Hip

Style No Academic Style

Details

- Brick piers with wooden post supports under the front verandah
- Basement level
- Main entrance flanked by paired 1/1 double hung sash windows
- Sidelights around the front door
- Paired windows on the front and side facades
- Tax assessor dates construction to 1940

Eligibility: Appears Not to Meet NR Criteria (Integrity)



Resource ID: DW-458

Address: 1785 War Hill Park Road

City/County: Dawson



GNAHRGIS ID 256873

Resource Type Building

Resource Use Residential: Single Family Dwelling

Build Date ca. 1950

Type Side Gable Cottage

Style No Academic Style

Details

- Side gable cottage/American small house
- Main entrance under front verandah, accessed from the right side
- Paired 4/4 double hung sash windows on either side of the front verandah
- Wooden porch supports with decorative brackets at the top
- Turned wooden railings around front verandah
- Front facing gable above the verandah
- Basement level and concrete block foundation visible from the sides
- Tax assessor dates construction to 1950

Eligibility: May Meet NR Criteria



Resource ID: DW-459

Address: 1749 War Hill Park Road

City/County: Dawson



GNAHRGIS ID 256875

Resource Type Building

Resource Use Residential: Multiple Family Dwelling

Build Date ca. 1960

Type No Academic Type

Style No Academic Style

Details

- Duplex structure
- Two front doors with a small covered window in the center and two larger 6/6 double hung sash windows on either side
- Tax assessor images show exposed rafter tails which are no longer visible
- Currently undergoing renovations
- Multiple alterations, visibility of the original structure is minimal
- Tax assessor dates construction to 1960

Eligibility: Appears Not to Meet NR Criteria (Integrity)



Resource ID: DW-460

Address: 29 Brookwood Drive W

City/County: Dawson



GNAHRGIS ID 256877

Resource Type Building

Resource Use Residential: Single Family Dwelling

Build Date ca. 1976

Type Ranch House

Style No Academic Style

Details

- Set back and down from the road, obscured by vegetation and topography
- Paired 6/6 double hung sash windows and single 4/4 double hung sash windows
- Large, uncovered deck on the front with wooden floors and railings
- Tax assessor dates construction to 1976

Eligibility: Appears Not to Meet NR Criteria (Integrity/Significance)



Resource ID: DW-461

Address: 381 Brookwood Drive W

City/County: Dawson



GNAHRGIS ID 256878

Resource Type Building

Resource Use Residential: Single Family Dwelling

Build Date ca. 1977

Type Unknown

Style No Academic Style

Details

- New wood siding on the bottom half
- Addition on the left side
- Bay window on the first floor on the far right side
- Front verandah under front projecting gable with main entrance underneath
- Deck area with sliding glass doors to the right of the verandah
- Curvy chimney on the front facade, intersects with roof line
- Tax assessor dates construction to 1977

Eligibility: Appears Not to Meet NR Criteria (Integrity)



Resource ID: DW-462

Address: 1468 War Hill Park Road

City/County: Dawson



GNAHRGIS ID 256870

Resource Type Building

Resource Use Residential: Single Family Dwelling

Build Date ca. 1948

Type Ranch House

Style No Academic Style

Details

- Front gable stone portico around the main entrance with decorative stone pattern
- Paired and tripartite 6/6 windows
- Integrated two car garage, which appears to be undergoing repairs or is being converted into a screened-in area
- Date of construction from tax assessor

Eligibility: Appears Not to Meet NR Criteria (Integrity)



Resource ID: DW-463

Address: 287 Shadow Lane

City/County: Dawson



GNAHRGIS ID 256872

Resource Type Building

Resource Use Residential: Single Family Dwelling

Build Date ca. 1977

Type Unknown

Style No Academic Style

Details

- Visible chimney, unknown placement
- Gable, gambrel, and shed roof lines
- Gable and gambrel roof intersect in the second story on the left
- Right wing with gable roof
- Garage area at the front with a gable roof
- Covered area with shed roof in front of main entrance
- 1x1 side by side windows
- Lake/recreational property
- Date of construction from tax assessor

Eligibility: May Meet NR Criteria



Resource ID: DW-464

Address: 150 Longview Drive

City/County: Dawson



GNAHRGIS ID 256874

Resource Type Building

Resource Use Residential: Single Family Dwelling

Build Date ca. 1976

Type Bungalow: Side Gable

Style No Academic Style

Details

- Behind new structure
- Set back and obscured
- Sliding glass doors on the left
- Rectangular vent in gable has been covered
- Lake and recreational property
- Date of construction from 1976

Eligibility: Appears Not to Meet NR Criteria (Integrity)



Center for Community
Design and Preservation
College of Environment + Design
UNIVERSITY OF GEORGIA



Georgia Historic Resource Survey Partnership

Resource ID: DW-465

Address: 210 Longview Drive

City/County: Dawson



GNAHRGIS ID 256876

Resource Type Building

Resource Use Residential: Single Family Dwelling

Build Date ca. 1976

Type Bungalow: Side Gable

Style No Academic Style

Details

- Vinyl covered chimney
- Set back and obscured
- Lake/recreational property

Eligibility: Appears Not to Meet NR Criteria (Age/Significance)



Center for Community
Design and Preservation
College of Environment + Design
UNIVERSITY OF GEORGIA



Georgia Historic Resource Survey Partnership

Resource ID: DW-466

Address: 42 Vickie Drive

City/County: Dawson



GNAHRGIS ID 256651

Resource Type Building

Resource Use Residential: Single Family Dwelling

Build Date ca. 1967

Type Ranch House

Style No Academic Style

Details

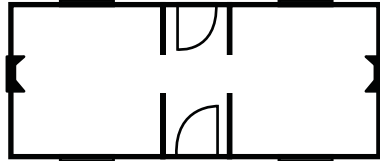
- Linear ranch with large basement
- Turned wood porch supports
- Paired 6/6 windows on right side of house
- Front door with three lights
- Vent in gable over porch
- Carport on right side

Eligibility: May Meet NR Criteria

Bibliography

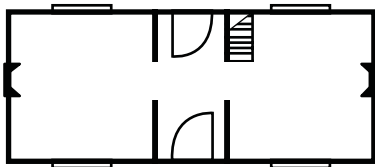
- <>. “Georgia Historic Resources Survey Manual,” Atlanta: Georgia Department of Natural Resources, Historic Preservation Division, 2000.
- <>. Georgia’s Living Places: Historic Houses in their Landscaped Setting (1991), http://georgiashpo.org/sites/uploads/hpd/pdf/NR15arch_20080521100904_optimized.pdf (accessed August 01, 2014).
- <>. “How to Apply the National Register Criteria for Evaluation: National Register Bulletin 15,” (Washington, D.C. : U.S. Government Printing Office, Department of the Interior, National Park Service, 1997.) <http://www.nps.gov/nr/publications/bulletins/pdfs/nrb15.pdf>
- Anderson Cordova, Karen and Burns, Leigh. Preservation Primer: A Resource Guide for Georgia. Atlanta: Georgia Department of Natural Resources, HPD, 2011.
- Boulware, Tyler. “Cherokee Indians.” New Georgia Encyclopedia. Last Modified July 19, 2017. Accessed August 21, 2017. <http://www.georgiaencyclopedia.org/articles/history-archaeology/cherokee-indians>
- Ching, Frank. A Visual Dictionary of Architecture, New York : Van Nostrand Reinhold, 1995.
- Clouse, Richard. The Ranch House in Georgia: Guidelines for Evaluation Historic Preservation Division; available at [Http://issuu.com/georgiashpo/docs/ranch_house_guidelines?mode=window&background Color=%23222222](Http://issuu.com/georgiashpo/docs/ranch_house_guidelines?mode=window&background%20Color=%23222222) (Accessed August 12,2015).
- Cooksey, Elizabeth B. “Dawson County.” New Georgia Encyclopedia. Last Modified December 2, 2016. Accessed August 21, 2017. <http://www.georgiaencyclopedia.org/articles/counties-cities-neighborhoods/dawson-county>
- Derry, Anne, Jandal, H. Ward, Shull, Carol D., and Thorman, Jan. “Guidelines for Local Surveys: A Basis for Preservation Planning. National Register Bulletin 24,” Washington, D.C: U.S. Government Printing Office, Department of the Interior, National Park Service, 1985.) <http://www.nps.gov/nr/publications/bulletins/pdfs/nrb24.pdf>
- Inscoc, John C. “Unionists.” Last Modified June 8, 2017. Accessed August 21, 2017. <http://www.georgiaencyclopedia.org/articles/history-archaeology/unionists>
- Lambin, Jeanne. “Preserving Resources from the Recent Past,” Washington, D.C.: National Trust for Historic Preservation, 2007
- McAlaster, Virginia and Lee. A Field Guide to American Houses, New York: Alfred A, Knopf, Inc, 2003.
- Steward, Bruce E. “Moonshine.” New Georgia Encyclopedia. Last Modified November 8, 2013. Accessed August 21, 2017. <http://www.georgiaencyclopedia.org/articles/arts-culture/moonshine>
- United States Census Bureau. Quick Facts. Dawson County. <https://www.census.gov/quickfacts/fact/table/dawsoncountygeorgia/PST045216>

Residential Building Types in Georgia



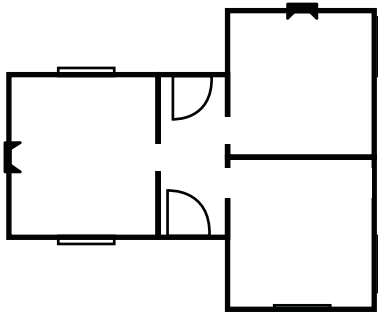
Central Hallway

Single story: One room deep by two wide with central hallway



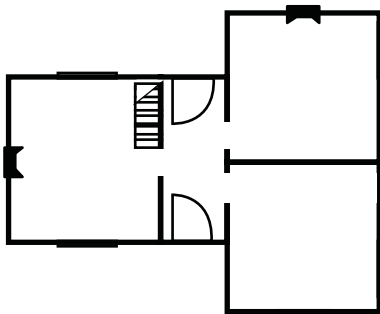
I-House

Multi-story: One room deep by two wide with central hallway



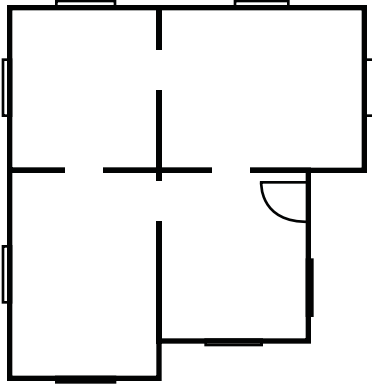
Gabled Wing Cottage

Single story: Asymmetrical massing with central hallway



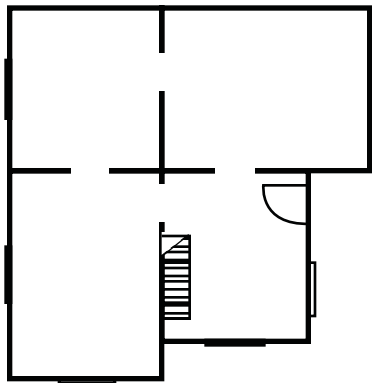
Gabled Wing House

Multi-story: Asymmetrical massing with central hallway



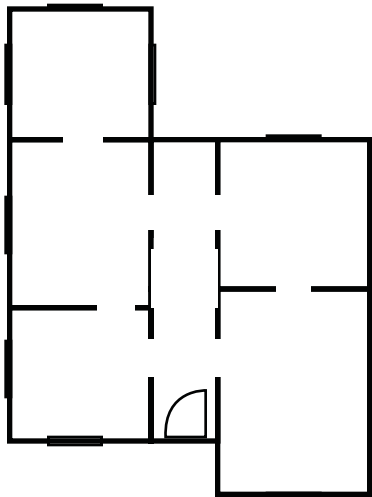
Queen Anne Cottage

Single story: Asymmetrical massing with no central hallway



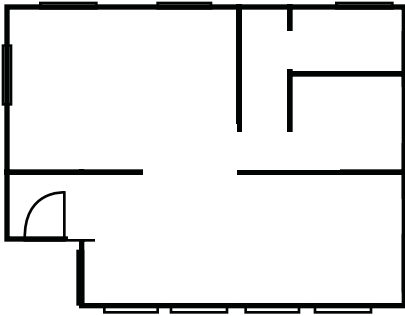
Queen Anne House

Multi-story: Asymmetrical massing with no central hallway



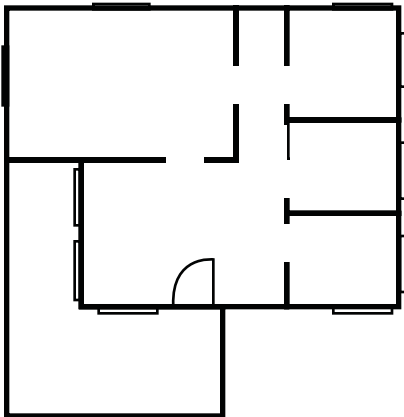
New South Cottage

Single story : Asymmetrical massing with central hallway



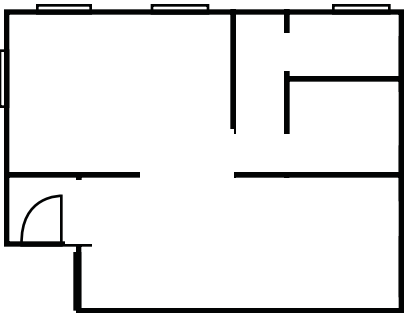
Bungalow (Front Gabled)

Single story: Irregular floor plans; one of four subtypes identified by a front gable roof shape



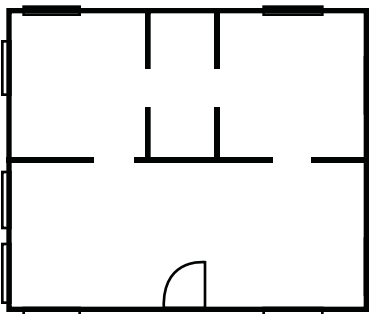
Bungalow (Cross Gabled)

Single story : Irregular floor plans; one of four subtypes identified by a cross gable roof shape



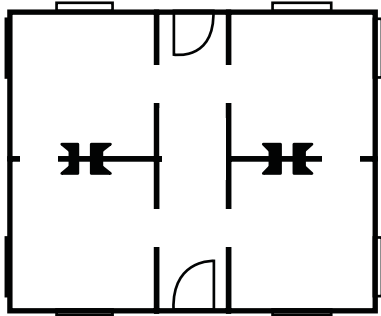
Bungalow (Hipped)

Single story: Irregular floor plans; one of four subtypes identified by a hipped roof shape



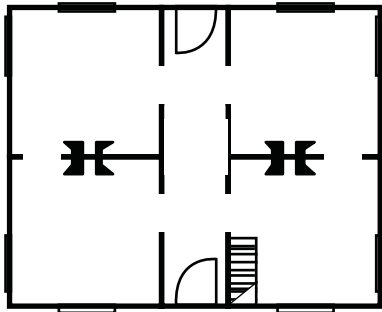
Bungalow (Side Gabled)

Single story: Irregular floor plans; one of four subtypes identified by a side gable roof shape



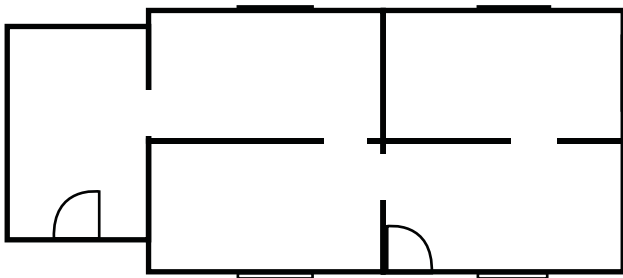
Georgian Cottage

Single story: Two rooms deep by two rooms wide with central hallway



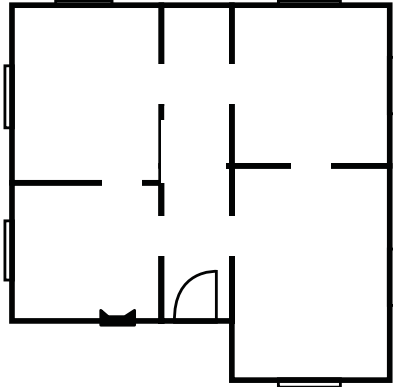
Georgian House

Multi-story: Two rooms deep by two rooms wide with central hallway



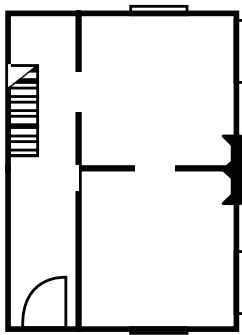
Side-Gabled Cottage

Single story: Tightly massed rooms with side projecting gables



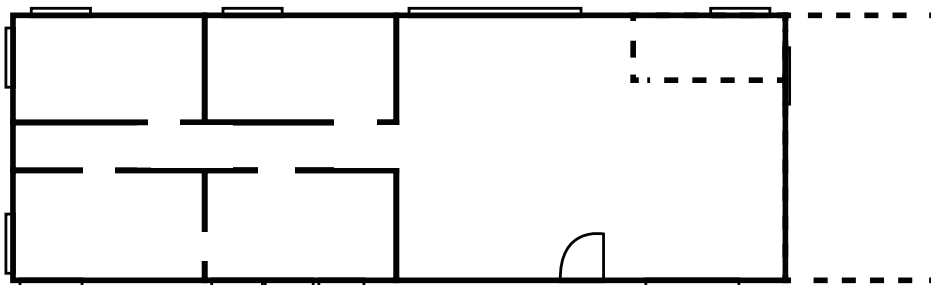
Single story: Irregular room placement with pronounced gable entry and chimney

English Cottage



Multi-story: Two rooms deep by one wide with side hallway

Side Hallway



Single story: Multiple rooms wide by two rooms deep; few hallways with interior zoning

Ranch House

Architectural Styles in Georgia: An Overview

The architecture of a house, its overall form and ornamentation, is classified as a style. Style is the decoration or ornamentation that has been put on a house in a systematic pattern or arrangement. Style has long been an important tool for describing, analyzing, and evaluating historic buildings; a style often reflects the needs and tastes of a particular time and a place in which it appears. Styles used during a particular time and in a particular location may contribute to an understanding of the culture of that period.



Adapted from *Georgia's Living Places: Historic Houses in the Landscaped Settings*,
hpd/pdf/NR15arch_20080521100904_optimized.pdf.

(1991), <http://georgiashpo.org/sites/uploads/>

Folk Victorian 1870-1920

Folk Victorian houses were built across Georgia in very large numbers. They were simple house forms, or house types, with Victorian-era decorative detailing such as jigsaw woodworks including brackets, spindlework and gingerbread trim. This detailing generally was taken from the elaborate styles, such as Queen Anne or Italianate, that were popular during the mid to late 19th century. Features were borrowed and added onto such places as porches and roof gables. This provided some hint of stylistic detailing on what was otherwise an unadorned traditional house form. This style is actually more a way of decorating a house than a precise stylistic category; however, the Folk Victorian house is so widespread that it demands a name.



Colonial Revival 1890-1955

Most Colonial Revival houses are symmetrical. A central entranceway is elaborated with a pediment supported by pilasters or columns. The use of broken pediments, fanlights and sidelights is common. Classical cornices with dentils or modillions are usually present. These features tend to be larger than original colonial details. The roof may be hipped or side-gabled with dormers. Windows have double-hung sashes, usually with six-over-six or nine-over-nine panes and may be paired. Walls are of masonry, masonry-veneer or wood.



English Vernacular Revival 1900-1940

Characteristics of English Vernacular Revival houses are a steeply pitched gabled roof with dominant front-facing gable and decorative half-timbering in the gables. Almost all have masonry walls. Most are masonry-veneered, a recently developed technique for applying a thin layer of masonry to a wall. Some houses have patterned brickwork, while others may be completely stuccoed. Often a variety of materials are used, such as brick walls with stone trim, wood half-timbering, and stuccoed gables. Massive masonry chimneys with decorative tops are common. Windows are generally tall and narrow, grouped together, multi-paned, and casements rather than double-hung. Some openings, particularly the entrance, may be emphasized by a round arch. Houses of this style are generally asymmetrical.



Craftsman 1910-1930

The Craftsman house uses a wide variety of materials both for its structure and decorative detailing. It has a low-pitched roof that is usually gabled but may also be hipped, giving a generally horizontal effect. The widely overhanging eaves are open with exposed rafters. Large gables have decorative brackets or braces at the eaves and may be covered with half-timbering. Roof dormers are sometimes found. Walls are most often wood but may also be covered with shingles or a masonry veneer of stone or brick. Porches have short square columns set on heavy masonry piers extending to the ground. Windows may have a multi-paned sash over a large one-pane sash. Craftsman houses are most often asymmetrical with a generally open and functional plan.



Gothic Revival 1850-1890

Gothic Revival houses typically have steeply pitched gabled roofs with both front-and side-facing gables. Decoratively sawn bargeboards are commonly found along the eaves. Window and door openings often have either pointed arched tops or heavily molded or pointed hoods. Porches are usually supported by slender posts with sawn woodwork forming flattened arches or brackets. Some houses have vertical board-and-batten siding. This style emphasized picturesqueness, verticality, and varied use of materials.



Greek Revival 1825-1860

The Greek Revival style is characterized by details such as prominent columns, pilasters, and wide plain entablatures that encircle a house. Proportions are large and heavy. A symmetrical, rectangular block has a symmetrical front facade with a central entrance. An elaborate door surround contains a rectangular transom, sidelights and pilasters. A typical expression of the Greek Revival in Georgia is a low-pitched, hipped roof supported by columns to form a full-width porch. Porticoes with triangular pediments are also found. Vernacular interpretations with simplified details, such as square rather than round columns, are common. Double-hung windows generally have six-over-six panes.





Neoclassical Revival 1895-1940

The most common feature of the Neoclassical Revival style is a dominant full-height front portico with classical columns. The portico may be at the entry or may cover the full facade; it may have a triangular pediment or be part of the overall roof. A full-height entry portico is often coupled with a one-story full-facade porch. The facade is more or less symmetrical, and the central entrance, surrounded with pilasters and columns, is elaborated with fanlights, sidelights, and transoms. There is almost always a classical cornice with dentils or modillions. The roof is usually low-pitched and hipped and may have a balustrade. A porte-cochere and side porches supported by columns are common.



Italianate 1840-1885

Italianate houses are generally asymmetrical with an L-shaped or other irregularly shaped plan and gabled roof. Distinguishing features are the widely overhanging eaves with decorative brackets that emphasize the cornice. Typically tall narrow windows with large two-over-two or one-over-one panes are often paired, arched, and topped with elaborate hoods. Bay windows are also common. Italianate style residential architecture faded out during the 1880s; however, many Italianate style commercial blocks were constructed until the 1890s. The flat topped blocks with brackets and decorative window moldings were two or more stories tall and featured large storefront windows. Brackets beneath eaves are the most distinguishing characteristic of the Italianate commercial block.



Mediterranean Revival 1890-1910

A Mediterranean Revival house has smooth stuccoed or masonry walls and is usually asymmetrical. The roof is covered with clay tile, is low-pitched, and may be either hipped or gabled. Houses following the Spanish tradition will have little or no eave overhang, while those following the Italian influence will have widely overhanging eaves with exposed rafters. Recessed and arcaded loggias, or open porches, are common. Windows are generally arched and may be grouped together. Sometimes columns and pilasters are used to elaborate openings.



Queen Anne 1880-1915

A Queen Anne style house is asymmetrical with complex roof and wall shapes. It displays a variety of textures, materials, and detailing. The asymmetrical shape results from a floor plan that is open and flowing. The roof is often steeply pitched and hipped with both front-and side-facing, or cross, gables. Wall surfaces avoid a smooth appearance through the use of projecting bays and materials such as patterned shingles that provide texture. The porch is usually asymmetrical and often wraps around two sides of the house. It is supported with slender turned posts and often decorated with sawn brackets and spindlework friezes. Roof gables may also be decorated with sawn ornamentation or spindlework and covered with patterned shingles. There are often prominent and elaborate brick chimneys with patterned and corbeled brickwork. A round or multi-sided tower may be found at a corner.



Spanish Colonial Revival 1900-1940

A Spanish Colonial Revival house has a clay tile roof that is usually gabled with little eave overhang. Walls are of smooth stucco. Arched openings and arcaded loggias, or open porches, are common. Windows are generally casement and grouped together. The roof may be elaborated with curvilinear gables or parapets from the mission tradition. Exposed roof beams may protrude from the walls to emphasize construction methods.





**UNIVERSITY OF
GEORGIA**

**Center for Community
Design and Preservation**

College of Environment + Design

The University of Georgia
College of Environment and Design
Center for Community Design & Preservation
Historic Resources Survey Report
Dawson County, Georgia
2017