



# City of Dublin

## Historic Resource Survey Report

December 2013





Figure 1. Mid-century Commercial Structure

Report Submitted to:  
The City of Dublin, Georgia  
P.O. Box 690  
Dublin, Georgia 31040

Report Prepared By:  
Center for Community Design and Preservation at the University of Georgia  
<http://www.ced.uga.edu/psd>  
225 W Broad Street  
Athens, Georgia 30602

Pratt Cassity- Principle Investigator  
Laura Kviklys- Project Coordinator

Catherine Candler- Masters of Historic Preservation Candidate- Field Survey, Report Creation  
Elizabeth Elliott- Masters of Historic Preservation Candidate- Field Survey, Report Creation  
Sigurd Sandzén- Masters of Landscape Architecture Candidate- Field Survey, Report Creation, Report Design and Layout

This publication has been financed in part with federal funds from the National Park Service, U.S. Department of the Interior, through the Historic Preservation Division of the Georgia Department of Natural Resources. However, the contents and opinions do not necessarily reflect the views or policies of the Department of the Interior or the Georgia Department of Natural Resources, nor does the mention of trade names, commercial products or consultants constitute endorsement or recommendation by these agencies. This program received Federal financial assistance for the identification and protection of historic properties. Under Title VI of the Civil Rights Act of 1975, as amended, the U.S. Department of Interior prohibits discrimination on the basis of race, color, national origin, age, gender or disability in its federally-assisted programs. If you believe you have been discriminated against in any program, or facility as described above, or if you desire further information, please write to: Office for Equal opportunity, National Park Service, 1849 C Street, N.W., Washington, D.C. 20240.





Figure 2. Early 20th Century Advertisement



Figure 3. Georgia Central Railroad Track South of the Downtown Commercial District



Figure 4. Mid-century Artwork on a Historic Structure

---



# Table of Contents

---

# Table of Contents

<b>Executive Summary</b>	10
<b>Project Description</b>	14
<b>Previous Preservation Activity</b>	18
<b>Methodology</b>	22
<b>Survey Results</b>	24
<b>Developmental History</b>	28
<b>Architectural Analysis</b>	34
<b>Architectural Styles in Georgia</b>	36
<b>House Types in Georgia</b>	44
<b>Local Character</b>	49
<b>Proposed Changes to Existing National Register and Local Historic District Boundaries</b>	53
<b>Recommendations for Further Study</b>	57
<b>Bibliography</b>	61
<b>Appendices:</b>	
Appendix A	
Supplemental Survey Materials	63
Appendix B	
Master List of All Identified Historic Parcels	65
Appendix C	
GNAHRGIS Data for all Historic Parcels	75
Appendix D	
List of All Identified Non-Historic Parcels	269
Appendix E	
Survey Data for all Non-Historic Parcels	276
Appendix F	
Survey Data for Non-Historic Parcels: Unimproved Lots	394
Appendix G	
Architectural Glossary	455
<b>List of Tables</b>	
Table 1. Distribution of Resource Types	25
Table 2. Age Distribution of Identified Resources	25
Table 3. Current Use of all Identified Parcels	25
Table 4. Identified Residential Building Types	35
Table 5. Identified Commercial Building Types	35
Table 6. Identified Architectural Styles	35



## List of Figures

Figure 1. Mid-century Commercial Structure.....	2
Figure 2. Early 20th Century Advertisement.....	3
Figure 3. Georgia Central Railroad Tracks South of the Downtown Commercial District.....	3
Figure 4. Mid-century Artwork on a Historic Structure.....	3
Figure 5. High Style Neoclassical Structure.....	11
Figure 6. Residential Structure with Folk Victorian Detailing.....	11
Figure 7. Overall Survey Area.....	15
Figure 8.. Locally Designated Bellevue Avenue Historic District Surveyed Parcels.....	16
Figure 9. Downtown Dublin Commercial District Survey Area.....	16
Figure 10. GNAHRGIS ID 223344 in Historic Photograph and Current Survey.....	18
Figure 11. Memorial in Downtown Dublin.....	19
Figure 12. GNAHRGIS ID 244541, First Baptist Church.....	19
Figure 13. Examples of Downtown Dublin Sanborn Maps.....	23
Figure 14. Extant Historic Structures in the Bellevue Avenue Historic District.....	31
Figure 15. Folk Victorian Example.....	37
Figure 16. Folk Victorian Example.....	37
Figure 17. Colonial Revival Example.....	37
Figure 18. Colonial Revival Example.....	37
Figure 19. English Vernacular Revival Example.....	38
Figure 20. English Vernacular Revival Example.....	38
Figure 21. Craftsman Example.....	38
Figure 22. Craftsman Example.....	38
Figure 23. Gothic Revival Example.....	39
Figure 24. Gothic Revival Example.....	39
Figure 25. Greek Revival Example.....	39
Figure 26. Greek Revival Example.....	39
Figure 27. Italianate Example.....	40
Figure 28. Italianate Example.....	40
Figure 29. Mediterranean Revival Example.....	40
Figure 30. Mediterranean Revival Example.....	40
Figure 31. Neoclassical Revival Example.....	41
Figure 32. Neoclassical Revival Example.....	41
Figure 33. Neoclassical Revival Example.....	41
Figure 34. Neoclassical Revival Example.....	41
Figure 35. Queen Anne Example.....	42
Figure 36. Queen Anne Example.....	42
Figure 37. Spanish Colonial Revival.....	42
Figure 38. Spanish Colonial Revival.....	42
Figure 39. First National Bank Building.....	50
Figure 40. Fred Roberts Hotel.....	50
Figure 41. Example of Contemporary Structure with Historic Detailing.....	50
Figure 42-44. Examples of Non-Historic Buildings Surrounding Downtown Dublin.....	53
Figure 45. Historic Advertisement in the Downtown Commercial District.....	54
Figure 46. Potential Areas for Future Study.....	58
Figure 47-48. GNAHRGIS ID 245496 Saint Paul African Methodist Episcopal Church.....	63
Figure 49. GNAHRGIS ID 245497, First African Baptist Church.....	63
Figure 50. GNAHRGIS ID 245497, First African Baptist Church.....	63

---



# Executive Summary

---

# Executive Summary

The Center for Community Design and Preservation (CCDP) located within the College of Environment and Design (CED) at the University of Georgia was contracted by the City of Dublin, Georgia to conduct a Phase One Historic Resource Survey update of the locally designated Bellevue Avenue Historic District and the National Register Dublin Commercial District in December 2013. The overall survey area included two distinct subsections: the residential locally designated Bellevue Avenue Historic District, and the Dublin Commercial Historic District. In order to gauge the possibility of expanding either district, CCDP expanded the study area to include all parcels in the Bellevue Avenue Historic District from S. Lancaster St in the west, Highland Ave on the north, all parcel fronting Bellevue Ave on the south, to North Church Street at Academy Ave in the east. Also included in the residential survey area were the two blocks immediately south of Academy Ave, west of Church St, north of the train tracks and east of Rowe St. The boundary for the commercial survey area included parcels which fronted Madison Ave, to those fronting Washington St and Gaines St to S. Decatur St the east, Columbia St and Mincey St set the northern boundary, and Church St. delineated the western boundary.

The study was performed to resurvey and analyze the extant local and national historic districts in Dublin to assess sustained integrity and identify possible areas for district expansion. The study began with a search of Georgia's Natural, Archaeological, and Historic GIS (GNAHRGIS) database to identify any NRHP-listed properties or districts. Research revealed three listings in Dublin: the Carnegie Library (NRHP listing 75000599), the Dublin Commercial Historic District (NRHP listing 02000540), and the Stubbs Park-Stonewall Street Historic District (NRHP listing 02001293), which contains the locally designated Bellevue Avenue Historic District.

Historical research was conducted with an emphasis on Sanborn maps, tax records, and an analysis of the 1977 Dublin historic resource survey. Prior to fieldwork, GIS information helped to establish parcel boundaries in the survey area, identify GPS coordinates of building footprints (when applicable), and distinguish street names and locations. In addition, county tax data helped to accurately date buildings, assign building types, and in designation evaluations.

The intensive field survey was conducted by graduate students in the Masters of Historic Preservation program (MHP) and the Master of Landscape Architecture program (MLA) at the CED. The area was surveyed over the course of several days with systematic coverage of the project area. Each parcel within the assigned boundaries was documented, and any extant building, structure, or site, was assessed for historic significance, age, and architectural integrity. A Georgia Historic Resources survey form was completed for each parcel. The information collected by the field survey was entered into GNAHRGIS under survey ID 2233, "City of Dublin, Ga," and can be accessed at: <https://www.gnahrgis.org/>.

The survey identified 370 parcels within the assigned boundaries; 191 parcels contain a historic or potentially historic building, and one parcel contains a site that meets the minimum criteria for age, architectural integrity, and historic significance to be considered historic. The survey data is summarized in this report in tabular form and a map keyed to individual parcels GNAHRGIS identification number is available; full descriptions and photographs for all historic resources can be found in Appendix C.





Figure 5. High Style Neoclassical Structure



Figure 6. Residential Structure with Folk Victorian Detailing

---



# Project Description

---

# Project Description

In December 2013, the Findit program housed at the Center for Community Design and Preservation (CCDP) at the College of Environment and Design (CED) at the University of Georgia conducted a Phase I Historic Resource Survey in Dublin, Georgia. The survey consisted of parcel-by-parcel documentation of the existing locally designated Bellevue Avenue Historic District and the National Register Dublin Commercial Historic District including non-contributing and potentially historic resources within the defined boundaries. The project was financed in part with federal funds from the National Park Service, U.S. Department of Interior, through the Historic Preservation Division of the Georgia Department of Natural Resources.

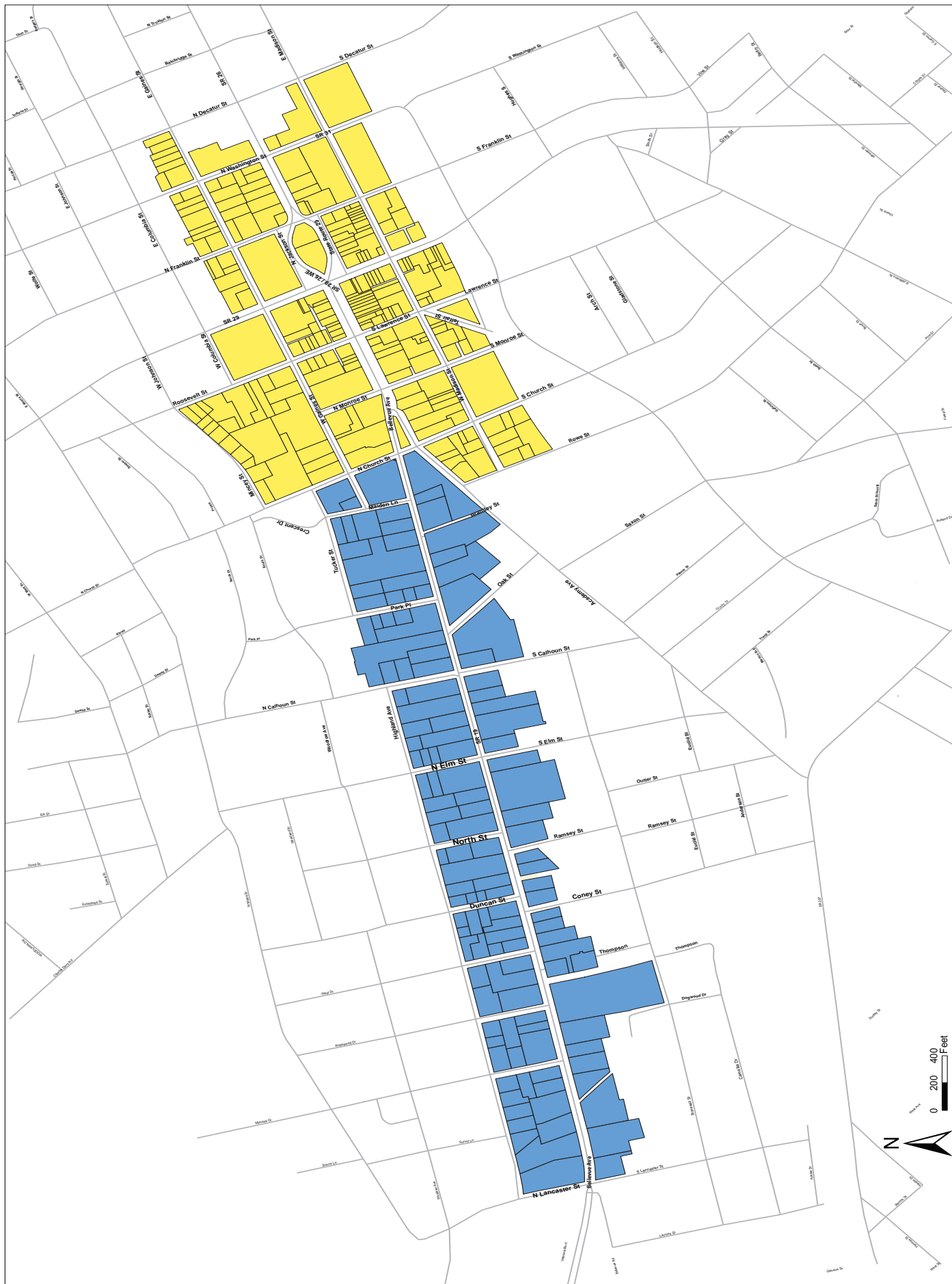
Survey boundaries included two distinct character areas: the locally designated Bellevue Avenue Historic District, and the Dublin Commercial Historic District listed in the National Register of Historic Places in 2002. In order to gauge the possibility of expanding either district, the team looked outside existing boundaries and documented all parcels from S. Lancaster St in the west, Highland Ave on the north, all parcels fronting Bellevue Ave on the south, to North Church Street at Academy Ave in the east. Also included in the residential district were the two blocks immediately south of Academy Ave, west of Church St, north of the train tracks and east of Rowe St. The boundaries for the Dublin Commercial survey area included parcels which fronted Madison Ave, to those fronting Washington St and Gaines St to S. Decatur St the east, Columbia St and Mincey St set the northern boundary, and Church St. delineated the western boundary.

The resource survey was conducted by graduate students in the Historic Preservation program (MHP) and the Masters of Landscape Architecture program (MLA) at the CED. The survey consisted of historical and developmental research of the project area, windshield and pedestrian field work, and data collection and analysis.

The survey area consisted of 370 individual parcels; 191 of which contained a building, structure, or site that retained architectural integrity, historic significance, and minimum age to be considered historic. The information collected by the field survey was entered into Georgia's Natural, Archaeological, and Historic Resources Information System (GNAHRGIS), a web-based geographical system designed to store and display information about Georgia's cultural resources. The survey information was entered under ID 2233, "City of Dublin, Ga," and can be accessed at: <https://www.gnahrgis.org/>.

---

1. A map with GNAHRGIS IDs of all identified historic properties is attached as supplemental material.



Historic Resource Survey Area, City of Dublin, GA, December 2013

Figure 7. Overall Study Area



Figure 8. Locally Designated Bellevue Avenue Historic District Surveyed Parcels

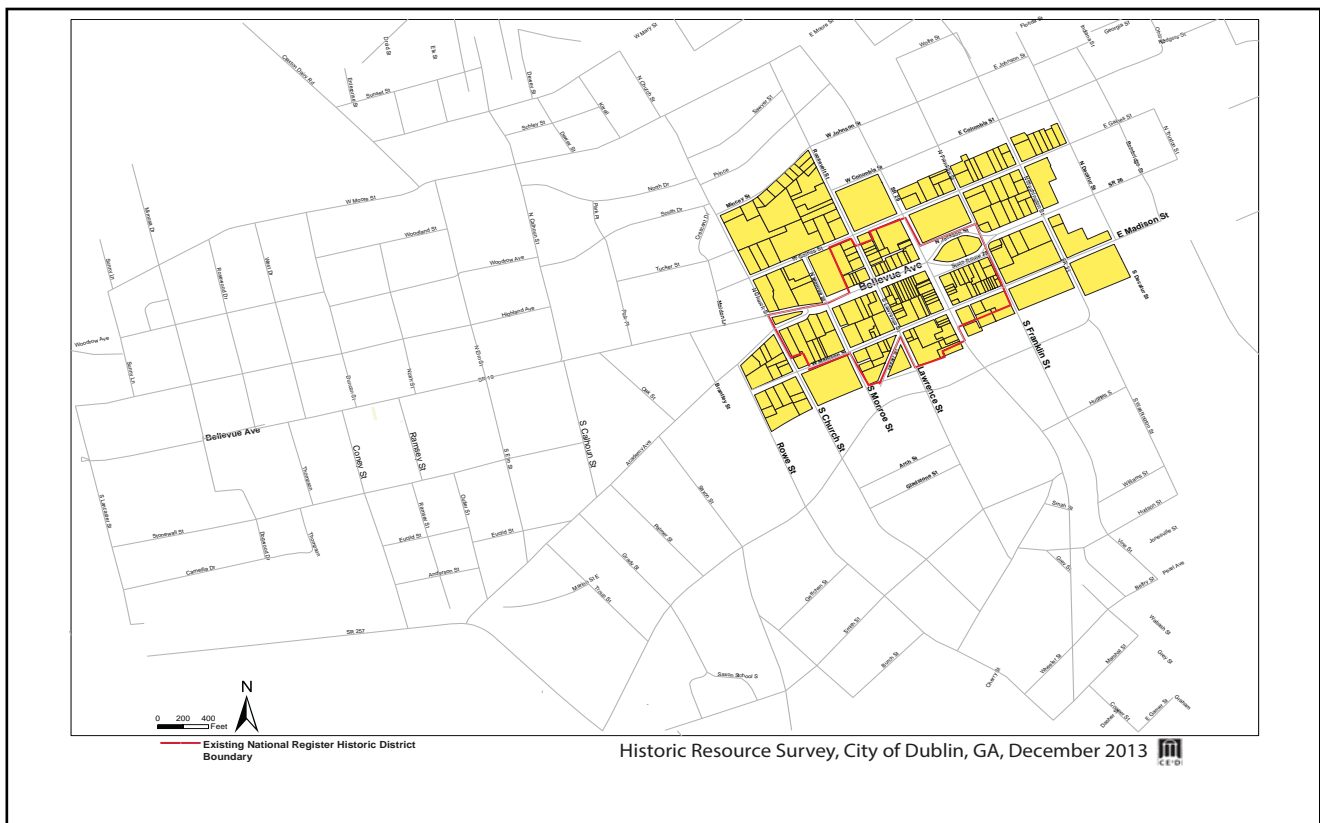


Figure 9. National Register Downtown Dublin Commercial District Surveyed Parcels

# Previous Preservation Activity

---



## Previous Preservation Activity

Dublin has a long history of successful preservation activities. One of the first preservation accomplishments was the formation of the Laurens County Historical Society, Inc. Founded in 1967, this organization was instrumental in protecting the 1907 Carnegie Library (GNAHRGIS ID: 244559), one of the city's most recognizable and significant buildings. Listed in the National Register on May 30, 1975, the Carnegie Library was the first resource listed in the city.

In 1977, a historic resource survey was conducted along Bellevue Avenue and in the downtown area. The data gathered from this survey aided the city in drafting and adopting of its historic preservation ordinance in 1979. These actions led to creation of the first local historic district in Dublin, the Bellevue Avenue Historic District, in 1986. Many historic structures in Downtown Dublin underwent renovations in the 1990s including the Theater Dublin (former Martin Theater), the Fred Roberts Hotel, and the 1902 Dublin High School (City Hall.)

Dublin's two National Register Historic Districts were both listed in 2002, the Dublin Commercial District, and the Stubbs-Park Stonewall Street Historic District (which contains the local district of Bellevue Avenue). Additional funding was obtained the same year for the completion of the Fred Roberts Hotel renovation. More recently, the city completed the renovation of the 1911 Colonial Revival 'Old Post Office,' in 2012.



Figure 10. GNAHRGIS ID 223344 in Historic Photograph and Current Survey



Figure 11. Memorial in Downtown Dublin



Figure 12. GNAHRGIS ID 244541, First Baptist Church

---

# Methodology & Survey Results

---

# Methodology

The survey was conducted in accordance with the National Park Services standards outlined in "National Register Bulletin: Guidelines for Local Survey: A Basis for Preservation Planning"<sup>1</sup> and the *Georgia Historic Resources Survey Manual*.

The study began with a search of the GNAHRGIS database to identify any National Register of Historic Places-listed properties or districts. Research revealed three listings in Dublin: the Carnegie Library (NRHP listing 75000599), the Dublin Commercial Historic District (NRHP listing 02000540), and the Stubbs Park-Stonewall Street Historic District (NRHP listing 02001293), which contains the local Bellevue Avenue Historic District.

Historical research was conducted with an emphasis on Sanborn maps, tax records, and an analysis of the 1977 Dublin survey. These maps and documentation provided a context and developmental history of the area. Prior to fieldwork, current GIS information was obtained to establish parcel boundaries in the survey area, identify GPS coordinates of building footprints (when applicable), and distinguish street names and locations. In addition, county tax data was retrieved to help accurately date buildings, assign building types, and in evaluations.

The intensive field survey was conducted by graduate students in the Historic Preservation program (MHP) and the Masters of Landscape Architecture program (MLA) at the CED. The area was surveyed over the course of several days with systematic coverage of the project area. Each parcel within the assigned boundaries was documented, and any extant building, structure, or site, was assessed for historic significance, age, and architectural integrity. All parcels surveyed were assigned an identification number then documented with the completion of a Georgia Historic Resources Survey Form, as well as photo documentation and corresponding georeferencing data. The survey form includes information about the use, style, floor plan, materials, context, physical description and an accurate approximation of the date of construction and additions. Dates of construction are given in approximations or 'circa,' dates, unless explicitly identified by markers or other documentation. Sources utilized for age determination, architectural style, and type included Lee and Virginia McAlester's *A Field Guide to American Houses*, the *Georgia Historic Resources Survey Manual*, *Georgia's Living Places*, the Georgia Department of Natural Resources, Historic Preservation Division's publication, *The Ranch House in Georgia: Guidelines for Evaluation*, and *A Visual Guide to Architecture* by Francis D.K. Ching.

All data collected during the field survey which met the minimum criteria for age, historic significance and integrity was entered into GNAHRGIS, and assigned a GNAHRGIS resource ID. The attributes of each resource were analyzed for date, architectural style, resource type, and National Register of Historic Places eligibility.

---

1. Derry, Anne, Jandal, H. Ward, Shull, Carol D., and Thorman, Jan. *Guidelines for Local Surveys: A Basis for Preservation Planning*. National Register Bulletin 24, Washington, D.C: U.S. Government Printing Office, Department of the Interior, National Park Service, 1985.) <http://www.nps.gov/nr/publications/bulletins/pdfs/nrb24.pdf>



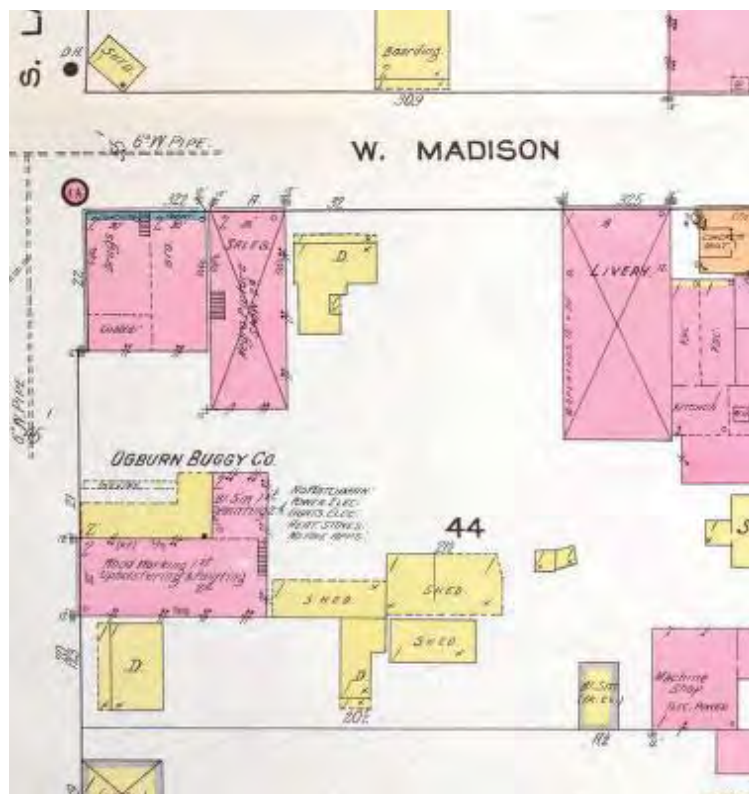


Figure 13. Examples of Downtown Dublin Sanborn Maps

## Survey Results

191 buildings and 1 site were documented during this survey which met the minimum criteria to be considered historic (appropriate age, architectural integrity, and historic significance) are attached as a master table in Appendix B which contains the attributes of GNAHRGIS ID, approximate date of construction, current use, GPS coordinates, and address. Overwhelmingly, buildings were the most identified resource type (99.5%); one site, the original Dublin Public Cemetery (GNAHRGIS ID 244821), dates to 1818. These buildings, both commercial and residential, grouped primarily around an approximate date of construction, circa 1910, with 53 (22.7%) falling on or near this date. The survey documented 131 extant buildings which were constructed during a period of extreme growth in Dublin, approximately 1890 to 1920. A number of landscape features including: automobile parking and storage, and unimproved lots, as well as non-historic structures were identified within the survey area. These parcels are attached as Appendix D which includes their addresses and GIS coordinates. These parcels are not included in the overall survey analysis, but were documented for future land use purposes for the City of Dublin. Descriptions of each non-historic building are included as Appendix E.

Detached single family residential is the most common use with 65 properties, or 34% of total documented historic structures. The second most noted use in the study area is "Commercial: Business/Office," which accounted for 51 properties, or 26.7% of all resources. This distribution is expected given the commercial and residential nature of the project area. 16 of the 191 (8.4%) documented properties are currently vacant. Vacant properties are considered highly endangered because they are more susceptible to fire and vandalism. Additionally, repairs and weatherproofing are not carried out in timely manner, which could affect the overall integrity and stability of the building.

---

1. A map with GNAHRGIS IDs of all identified historic properties is attached as supplemental material.

Type	Count	Percentage of Total Surveyed Resources
Building	191	99.5%
Site	1	0.5%

Table 1. Distribution of Resource Types

Approximate Date of Construction	Count	Percentage
1815	1	0.5%
1870	1	0.5%
1885	2	1.0%
1890	2	1.0%
1895	1	0.5%
1900	16	8.3%
1905	14	7.3%
1910	53	27.6%
1915	19	9.9%
1920	26	13.5%
1925	6	3.1%
1930	7	3.6%
1935	5	2.6%
1940	8	4.2%
1945	7	3.6%
1950	9	4.7%
1955	3	1.6%
1960	8	4.2%
1965	3	1.6%

Table 2. Age Distribution of All Documented Parcels

Use	Count	Percent
Animal Facility	1	0.5%
Automobile/Truck Services	1	0.5%
Civic: Social Hall/ Recreational	1	0.5%
Commercial: Business/Office	51	26.6%
Commercial: Commercial: Food Services	6	3.1%
Commercial: Financial Institution	4	2.1%
Commercial: Hotel	1	0.5%
Commercial: Storage	4	2.1%
Commercial: Store	17	8.9%
Domestic: Multiple Dwelling	4	2.1%
Domestic: Single Dwelling	65	33.9%
Funerary: Cemetery	1	0.5%
Government: City Hall	1	0.5%
Government: County Court House	1	0.5%
Government: Federal Courthouse	1	0.5%
Government: Government Office	1	0.5%
Government: Library	1	0.5%
Government: Post Office	1	0.5%
Industrial: Mill	1	0.5%
Medical: Medical Office	1	0.5%
Medical: Support Services	1	0.5%
Recreation and Leisure: Theater	1	0.5%
Religious: Religious Facility	8	4.2%
Vacant/Not in Use	16	8.3%
Work in Progress	1	0.5%

Table 3. Current Use of all Documented Resources

---

# Developmental History

---



# Developmental History

Laurens County was created by an act of Legislature on December 10, 1807 out of land of Washington, Baldwin, and Wilkinson Counties. Sumpterville was chosen by the state as the original county seat, and is located 8 miles west of what is now Dublin. In 1811 there was a change in the county boundaries and Sumpterville was no longer centrally located within the county, therefore, a new site, Dublin (previously referred to as Sand Bar) was chosen. The Town of Dublin was designated the county seat in 1811, and was incorporated on December 9, 1812. The town plan was laid out in 1812 in a gridiron pattern, with streets named for American Presidents predating the War of 1812.

The Creek Indians originally inhabited the area of Laurens County where Dublin is located, and made homes along the banks of the Oconee River. Dublin is built on or near an Indian village called Ocute. In 1803, the State of Georgia acquired property from the Creek Indians which would become Laurens County. After several treaties and the creation of Laurens County in 1807, early white settlers began moving into this territory and took it over for their own purposes.

Laurens County shared in years of prosperity following the War of 1812 as waves of population swept from the east and southeast to the northwest. By 1821, the town of Dublin was larger than Macon. Many of the earliest settlers were Revolutionary War veterans from the Carolinas and Virginia, drawn to this region by land grants. Many of the early settlers were of Scottish and Irish decent, with few Huguenots.

By 1845 Dublin had a courthouse, several stores, 65 houses and 180 residents. Dublin experienced rapid growth following the Civil War; steamboat operations began on the Altamaha River by the late 1870s. Despite this transportation improvement and the creation of a new state network of roads, Dublin remained primarily isolated. The River often did not provide adequate transportation was mainly unnavigable and sandy during droughts. However, despite this isolation, Dublin continued to grow in the 1870s, and had a population increase from 200 residents to 800 by 1880. The town's population increase is attributed to its ability to remain an agricultural market town for the surrounding rural farmers and merchants, and as the county seat and political center of Laurens County. The 1880s experienced increasing outside investment, immigration and industrialization along the railroads.



1. City of Dublin, NRHP Nomination Dublin Commercial Historic District, DNR/HPD, 2002, 4.
2. Ibid, 2
3. Dorothy M. Collins. Historic District Information Form. June 1999, On file at the Georgia Department of Natural Resources, Historic Preservation Division, Atlanta, Georgia, 10.
4. Dublin Commercial Historic District., 5.
5. Collins, 11.
6. Collins, 11.
7. Collins, 11.
8. Collins, 11.
9. Ibid. 5.



Dublin grew to become an important passenger and freight stop for the vicinity. Railroad facilities, warehouses, and freight agencies were joined to retail goods-and-services outlets and hotels. Houses were built nearby to accommodate the new residents of Dublin, and along with the houses came churches, schools, and parks. Industry then took advantage of the developmental opportunities afforded by this track-side and riverside community; unfortunately, little of the historic industrial development has survived. Not until the post-World War II period, with its construction of major highways to the south of Dublin, did this pattern of community development change significantly.

By 1850 Dublin was the marketplace for a large agricultural economy; cotton was the main agricultural product. Raising sheep and the lumber business were also important to the economy. The agricultural products that were raised in this area were hauled to Dublin by a team of horses or mules and shipped by boat Darien and Savannah on the Oconee River.

Dublin also assumed a physical shape or development from that is characteristic of the small towns that experienced growth along railroad tracks in the second half of the nineteenth century. Characteristic forms of late nineteenth century railroad towns in Georgia include the gridiron (Downtown Dublin), centered around the railroad depot, and the cross-axial, formed where a new railroad line intersected a historic highway at right angles. This linear form, like that of Dublin, is most typical of the new small towns established along the railroad tracks in a rural area.



The role played by the railroad in Dublin is typical of that in other small communities across the state. In 1883 the state granted a charter to the Wrightsville and Tennille Railroad Company. About the time this line was completed, the Dublin and Wrightsville Railroad Company was created, with a line built from Tennille to the Oconee River at Dublin, finally being completed in 1886. The two railroad were merged as "The Wrightsville and Tennille," and all traffic was moved to Dublin. In 1891, the first trains from Macon came into Dublin.

Dublin grew to be the sixth largest city in Georgia by 1900. As the city grew, a need for educational facilities and cultural activities became crucial to the residents. Initially, a large brick school, now City Hall,

10. Bellevue Ave NRHP nomination, 2.
11. Ibid, 3.
12. Ibid. 5.
13. Collins, 12.
14. Collins, 13.





was constructed in 1902, and is located at the eastern end of the Bellevue Avenue Historic District. A grant from Andrew Carnegie allowed for the creation of the Carnegie Library which was constructed in 1904 and listed in the National Register of Historic Places and restored by the Laurens County Historical Society in the 1970s.

Dublin reached its peak growth by the end of the first decade of the 1900s. Dublin's thoroughfares were paved with brick as burgeoning buggy and automobile dealers began emerging. By 1912, the cotton market was at its peak when Laurens County produced the most cotton ever produced by a county in Georgia.

By 1916, the heavily cotton reliant Dublin experienced a catastrophic cotton market collapse due to the boll weevil. The population of Dublin experienced a number of blows during this period in addition to the boll weevil; the outbreak of World War I drew citizens to larger cities, and the influenza epidemic took its toll on a number of residents.

World War II brought challenges to Dublin similar to other agrarian communities in the nation; many of the male residents enlisted and a shortage of farm workers ensued. In an effort to ease this shortage, a temporary Prisoner of War camp was established in Dublin. In 1943, the first Italian prisoners arrived, soon followed by Germans, whom were sent to harvest peanuts and other agricultural products. The camp remained open until January 1946.

Before 1945, jobs outside agricultural production were scarce. Following World War II, several organizations including manufacturing companies, and a Naval Hospital brought prospective employment opportunities to the people of this region. The creation of the modern highway system just south of Dublin also increased the city's population and promoted agricultural and commercial growth; this development is evident in the number of mid-century and contemporary structures which surround the historic districts.

The extant railroad facilities, commercial architecture and residences, all dating from the late 1800s to the early 1900s reflect Dublin's development during the late-nineteenth and early-twentieth centuries as a new railroad town in a previously sparsely settled part of the state.








Figure 14. Extant Historic Structures in the Bellevue Avenue Historic District

---



# Architectural Analysis

---

# Architectural Analysis

## Overview in Georgia After the 20th Century

The architecture of Dublin, both residential and commercial, is comparable to other Georgia railroad communities which experienced rapid growth during the late 19<sup>th</sup>- and early 20<sup>th</sup> centuries. Both districts insularly exhibit architectural continuity, and transition with few interruptions. The prevalent architectural styles extant in the study area are exemplary of popular style during the early 20<sup>th</sup> century.

## Building Types

The Dublin Commercial District is typical of late 19<sup>th</sup> century urban architecture in Georgia. The majority of the buildings are 1 to 2 stories, with wood or brick construction. The exterior of these buildings was originally clad in wood, brick or stone; however, many have undergone extensive material replacement since the 1960s and contain vinyl siding, contemporary ribbon windows, stucco, and faux stone sheeting. The one- and two-story individual retail buildings within commercial blocks are indicative of turn-of-the-20<sup>th</sup>-century commercial structures in Georgia railroad towns. Primarily, the documented resources in the Dublin Commercial District were single retail buildings, constructed individually or attached to neighboring single retail buildings. Most of these building have a flat roof and a 3-bay façade. Few instances of multiple retail within a single commercial block 119,119 1/2, 121 E Madison St (GNAHRGIS ID 244689), and 115 S Jefferson St. ( GNAHRGIS ID 245097) serve as examples of single and multi-story turn of the century variances in commercial architecture.

Architecture in the local Bellevue Avenue Historic District is comprised primarily of single family dwellings with few commercial, religious, educational, and governmental buildings. The buildings identified in the local Bellevue Avenue Historic District exhibited a fairly even distribution of residential house types as defined in the context *Georgia's Living Places: Historic Houses in their Landscaped Settings*. Bungalows account for 22.4% of all residential types, followed by the Georgian House (16.3%), and the mid-century Ranch House (12.2%). These house types show the evolution of the development along Bellevue Avenue from the early 1900s to the 1950s.

## Architectural Styles

The survey identified a number of architectural styles which were popular nationwide at the beginning of the 20<sup>th</sup> century. These styles, namely Colonial Revival (10.5%), Folk Victorian (6.8%) and Craftsman (7.3%) were primarily documented in the local Bellevue Avenue Historic District.

60.7% of all documented structures exhibited no academic style. A building with no academic style may be historic, but does not have any characteristics of high styles, or classical architecture. Mostly, the commercial structures did not exhibit any academic styles, and those that did were primarily large scale, or capstone buildings. Most of the single retail commercial structures, mid-century residential structures, and contemporary infill contained indiscernible historic architectural features.

Residential Building Type	Count	Percentage
American Small House	9	9.2%
Bungalow: Cross Gable	10	10.2%
Bungalow: Front Gable	5	5.1%
Bungalow: Hipped	6	6.1%
Bungalow: Side Gable	1	1.0%
Central Hallway Cottage	2	2.0%
English Cottage	2	2.0%
Gabled Ell Cottage	11	11.2%
Gabled Ell House	5	5.1%
Georgian Cottage	14	14.3%
Georgian House	16	16.3%
I-House: Hall-parlor	1	1.0%
New South Cottage	2	2.0%
Queen Anne House	1	1.0%
Ranch	12	12.2%
Side Hallway	1	1.0%

Table 4. Identified Residential Building Types

Commercial Building Type	Count	Percentage
Chicago Tall Building	1	1.09%
Church: Corner Tower	1	1.09%
Church: Double Tower	1	1.09%
Church: Front Gable	3	3.26%
City Hall	1	1.09%
Courthouse	2	2.17%
Hotel	1	1.09%
Library	1	1.09%
Multiple Retail	20	21.74%
Post Office	1	1.09%
Single Retail	54	58.70%
Theatre	1	1.09%
Unknown	2	2.17%
Warehouse	3	3.26%

Table 5. Identified Commercial Building Types

Style	Count	Percentage
Colonial Revival	20	10.5%
Craftsman	14	7.3%
English Revival	1	0.5%
Folk Victorian	13	6.8%
Gothic Revival	5	2.6%
Greek Revival	3	1.6%
Italianate	6	3.1%
Mediterranean Revival	1	0.5%
Moderne	1	0.5%
Neoclassical Revival	5	2.6%
No Academic Style	116	60.7%
Queen Anne	4	2.1%
Spanish Colonial Revival	2	1.0%

Table 6. Identified Architectural Styles

# Architectural Styles in Georgia

The architecture of a house, its overall form and ornamentation, is classified as a style. Style is the decoration or ornamentation that has been put on a house in a systematic pattern or arrangement. Style has long been an important tool for describing, analyzing, and evaluating historic buildings; a style often reflects the needs and tastes of a particular time and a place in which it appears. Styles used during a particular time and in a particular location may contribute to an understanding of the culture of that period.





## Folk Victorian 1870-1920

Folk Victorian houses were built across Georgia in very large numbers. They were simple house forms, or house types, with Victorian-era decorative detailing such as jigsaw woodworks including brackets, spindlework and gingerbread trim. This detailing generally was taken from the elaborate styles, such as Queen Anne or Italianate, that were popular during the mid to late 19th century. Features were borrowed and added onto such places as porches and roof gables. This provided some hint of stylistic detailing on what was otherwise an unadorned traditional house form. This style is actually more a way of decorating a house than a precise stylistic category; however, the Folk Victorian house is so widespread that it demands a name.



Figure 15. Folk Victorian Example



Figure 16. Folk Victorian Example

## Colonial Revival 1890-1955

Most Colonial Revival houses are symmetrical. A central entranceway is elaborated with a pediment supported by pilasters or columns. The use of broken pediments, fanlights and sidelights is common. Classical cornices with dentils or modillions are usually present. These features tend to be larger than original colonial details. The roof may be hipped or side-gabled with dormers. Windows have double-hung sashes, usually with six-over-six or nine-over-nine panes and may be paired. Walls are of masonry, masonry-veneer or wood.



Figure 17. Colonial Revival Example



Figure 18. Colonial Revival Example

## English Vernacular Revival 1900-1940

Characteristics of English Vernacular Revival houses are a steeply pitched gabled roof with dominant front-facing gable and decorative half-timbering in the gables. Almost all have masonry walls. Most are masonry-veneered, a recently developed technique for applying a thin layer of masonry to a wall. Some houses have patterned brickwork, while others may be completely stuccoed. Often a variety of materials are used, such as brick walls with stone trim, wood half-timbering, and stuccoed gables. Massive masonry chimneys with decorative tops are common. Windows are generally tall and narrow, grouped together, multi-paned, and casements rather than double-hung. Some openings, particularly the entrance, may be emphasized by a round arch. Houses of this style are generally asymmetrical.



Figure 19. English Vernacular Revival Example



Figure 20. English Vernacular Revival Example

## Craftsman 1910-1930

The Craftsman house uses a wide variety of materials both for its structure and decorative detailing. It has a low-pitched roof that is usually gabled but may also be hipped, giving a generally horizontal effect. The widely overhanging eaves are open with exposed rafters. Large gables have decorative brackets or braces at the eaves and may be covered with half-timbering. Roof dormers are sometimes found. Walls are most often wood but may also be covered with shingles or a masonry veneer of stone or brick. Porches have short square columns set on heavy masonry piers extending to the ground. Windows may have a multi-paned sash over a large one-pane sash. Craftsman houses are most often asymmetrical with a generally open and functional plan.



Figure 21. Craftsman Example



Figure 22. Craftsman Example



## Gothic Revival 1850-1890

Gothic Revival houses typically have steeply pitched gabled roofs with both front-and side-facing gables. Decoratively sawn bargeboards are commonly found along the eaves. Window and door openings often have either pointed arched tops or heavily molded or pointed hoods. Porches are usually supported by slender posts with sawn woodwork forming flattened arches or brackets. Some houses have vertical board-and-batten siding. This style emphasized picturesqueness, verticality, and varied use of materials.



Figure 23. Gothic Revival Example



Figure 24. Gothic Revival Example

## Greek Revival 1825-1860

The Greek Revival style is characterized by details such as prominent columns, pilasters, and wide plain entablatures that encircle a house. Proportions are large and heavy. A symmetrical, rectangular block has a symmetrical front facade with a central entrance. An elaborate door surround contains a rectangular transom, sidelights and pilasters. A typical expression of the Greek Revival in Georgia is a low-pitched, hipped roof supported by columns to form a full-width porch. Porticoes with triangular pediments are also found. Vernacular interpretations with simplified details, such as square rather than round columns, are common. Double-hung windows generally have six-over-six panes.



Figure 25. Greek Revival Example



Figure 26. Greek Revival Example

## Italianate 1840-1885

Italianate houses are generally asymmetrical with an L-shaped or other irregularly shaped plan and gabled roof. Distinguishing features are the widely overhanging eaves with decorative brackets that emphasize the cornice. Typically tall narrow windows with large two-over-two or one-over-one panes are often paired, arched, and topped with elaborate hoods. Bay windows are also common. Italianate style residential architecture faded out during the 1880s; however,

many Italianate style commercial blocks were constructed until the 1890s. The flat topped blocks with brackets and decorative window moldings were two or more stories tall and featured large storefront windows. Brackets beneath eaves are the most distinguishing characteristic of the Italianate commercial block.



Figure 27. Italianate Example



Figure 28. Italianate Example

## Mediterranean Revival 1890-1910

A Mediterranean Revival house has smooth stuccoed or masonry walls and is usually asymmetrical. The roof is covered with clay tile, is low-pitched, and may be either hipped or gabled. Houses following the Spanish tradition will have little or no eave overhang, while those following the Italian influence will have widely overhanging eaves with exposed rafters. Recessed and arcaded loggias, or open porches, are common. Windows are generally arched and may be grouped together. Sometimes columns and pilasters are used to elaborate openings.



Figure 29. Mediterranean Revival Example



Figure 30. Mediterranean Revival Example





Figure 31.. Neoclassical Revival Example



Figure 32. Neoclassical Revival Example

### Neoclassical Revival 1895-1940

The most common feature of the Neoclassical Revival style is a dominant full-height front portico with classical columns. The portico may be at the entry or may cover the full facade; it may have a triangular pediment or be part of the overall roof. A full-height entry portico is often coupled with a one-story full-facade porch. The facade is more or less symmetrical, and the central entrance, surrounded with pilasters and columns, is elaborated with fanlights, sidelights, and transoms. There is almost always a classical cornice with dentils or modillions. The roof is usually low-pitched and hipped and may have a balustrade. A porte-cochere and side porches supported by columns are common.



Figure 33. Neoclassical Revival Example



Figure 34. Neoclassical Revival Example

## Queen Anne 1880-1915

A Queen Anne style house is asymmetrical with complex roof and wall shapes. It displays a variety of textures, materials, and detailing. The asymmetrical shape results from a floor plan that is open and flowing. The roof is often steeply pitched and hipped with both front-and side-facing, or cross, gables. Wall surfaces avoid a smooth appearance through the use of projecting bays and materials such as patterned shingles that provide texture. The porch is usually asymmetrical and often wraps around two sides of the house. It is supported with slender turned posts and often decorated with sawn brackets and spindlework friezes. Roof gables may also be decorated with sawn ornamentation or spindlework and covered with patterned shingles. There are often prominent and elaborate brick chimneys with patterned and corbeled brickwork. A round or multi-sided tower may be found at a corner.



Figure 35. Queen Anne Example



Figure 36. Queen Anne Example

## Spanish Colonial Revival 1900-1940

A Spanish Colonial Revival house has a clay tile roof that is usually gabled with little eave overhang. Walls are of smooth stucco. Arched openings and arcaded loggias, or open porches, are common. Windows are generally casement and grouped together. The roof may be elaborated with curvilinear gables or parapets from the mission tradition. Exposed roof beams may protrude from the walls to emphasize construction methods.



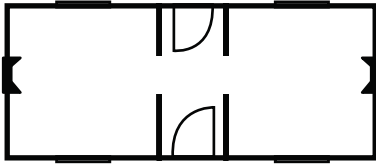
Figure 37. Spanish Colonial Revival Example



Figure 38. Spanish Colonial Revival Example

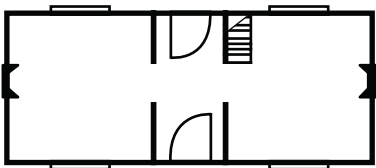


# Residential Building Types in Georgia



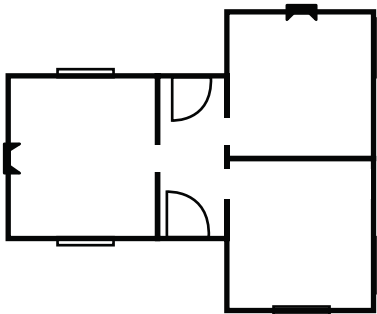
Central Hallway

Single story: One room deep by two wide with central hallway



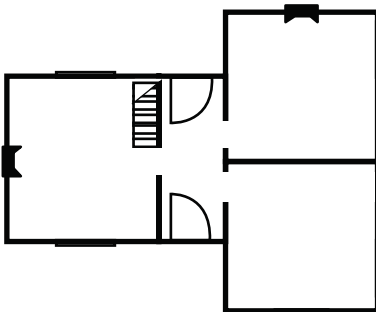
I-House

Multi-story: One room deep by two wide with central hallway



Gabled Wing Cottage

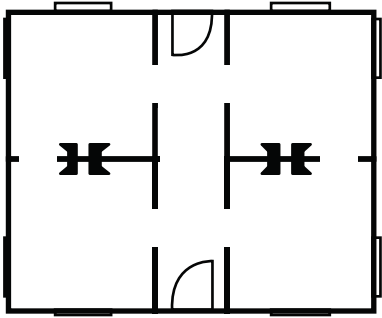
Single story: Asymmetrical massing with central hallway



Gabled Wing House

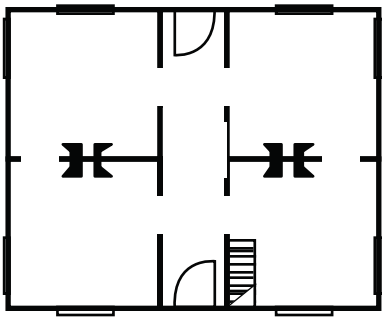
Multi-story: Asymmetrical massing with central hallway





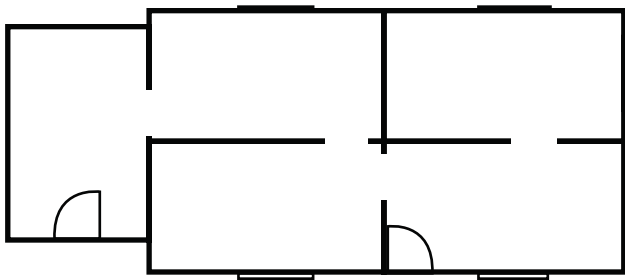
Georgian Cottage

Single story: Two rooms deep by two rooms wide with central hallway



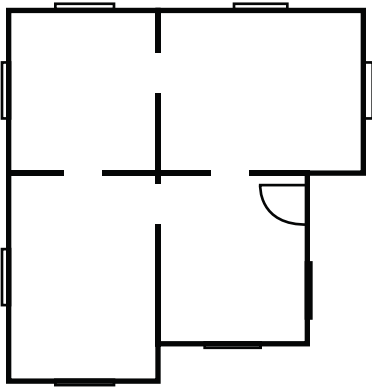
Georgian House

Multi-story: Two rooms deep by two rooms wide with central hallway



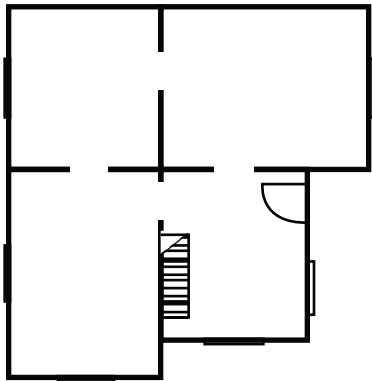
Side-Gabled Cottage

Single story: Tightly massed rooms with side projecting gables



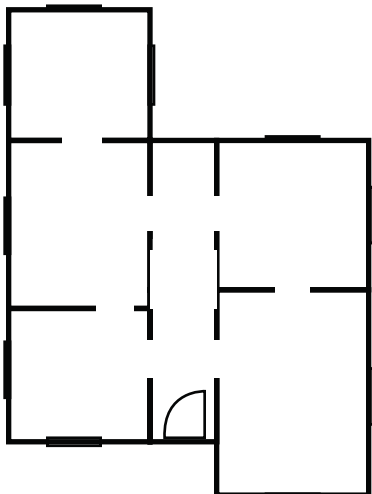
Queen Anne Cottage

Single story: Asymmetrical massing with no central hallway



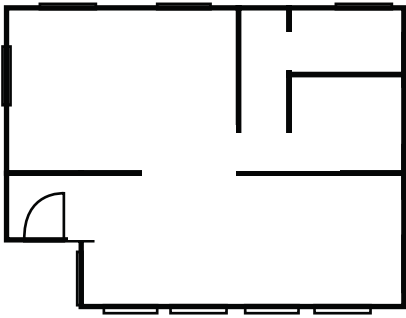
Queen Anne House

Multi-story: Asymmetrical massing with no central hallway



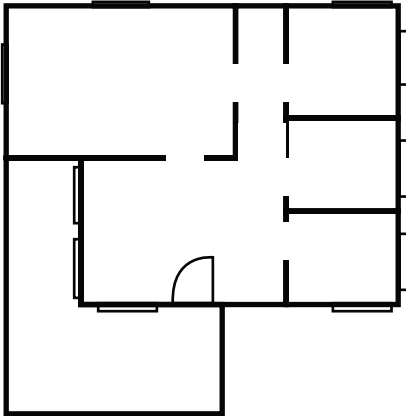
New South Cottage

Single story: Asymmetrical massing with central hallway



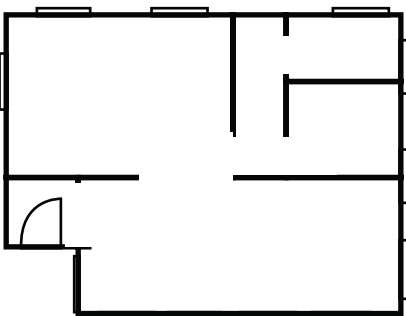
Bungalow (Front Gabled)

Single story: Irregular floor plans; one of four subtypes identified by a front gable roof shape



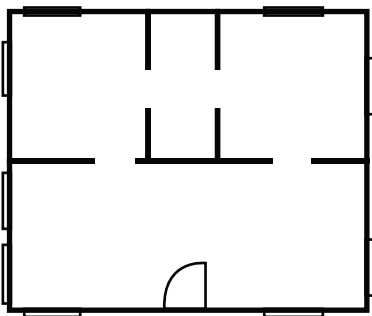
Bungalow (Cross Gabled)

Single story: Irregular floor plans; one of four subtypes identified by a cross gable roof shape



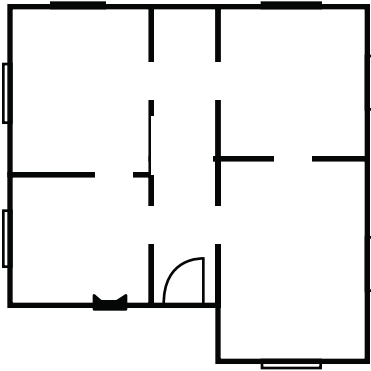
Bungalow (Hipped)

Single story: Irregular floor plans; one of four subtypes identified by a hipped roof shape



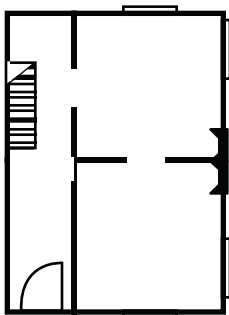
Bungalow (Side Gabled)

Single story: Irregular floor plans; one of four subtypes identified by a side gable roof shape



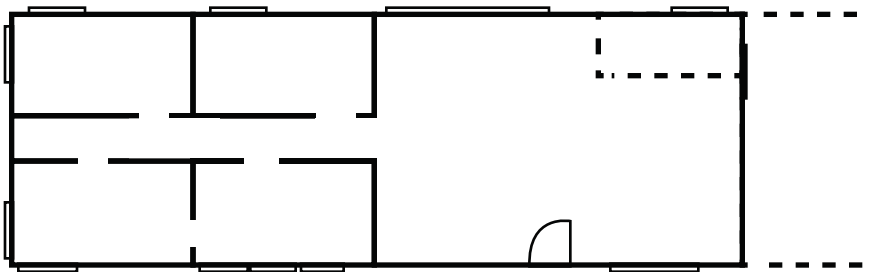
Single story: Irregular room placement with pronounced gable entry and chimney

English Cottage



Multi-story: Two rooms deep by one wide with side hallway

Side Hallway



Single story: Multiple rooms wide by two rooms deep; few hallways with interior zoning

Ranch House

## Local Character

There are structures in Dublin that have individually received notoriety at the National Level, primarily the Carnegie Library, but many notable structures exist which give Dublin a unique architectural quality. Two impressive buildings in the Dublin Commercial District, the Fred Roberts Hotel (GNAHRGIS ID 244764, 306 Academy Avenue), and the First National Bank Building (GNAHRGIS ID 245891, 208 S. Jefferson Street), stand three to five stories higher than all other surrounding buildings, and both embody high styles of architecture that were prevalent in the early 20<sup>th</sup> century. The currently vacant First National Bank Building (1911), exhibits a number of Colonial Revival elements including: a full entablature, Tabernacle framing, one-and-a-half story engaged Doric pilasters, and dentils and triglyphs. The Fred Roberts Hotel (1927) incorporates unique Egyptian Revival details popular in the 1920s. The architectural styles exhibited in the local Bellevue Avenue Historic District are exhibited on a grand scale and often incorporate elements of more than one style. The vernacular expressions of these high styles is typical of heavily agrarian railroad-reliant communities at the turn-of-the-20<sup>th</sup> century. There are also many examples of very detailed Folk Victorian Gingerbread details, specifically on GNAHRGIS IDs 244481 (901 Bellevue Avenue), 244496 (707 Bellevue Avenue), 244632 (712 Bellevue Avenue), and 244571 (702 Bellevue Avenue). Most of the extant historic buildings in the local Bellevue Avenue Historic District maintain excellent integrity and have undergone few material changes or alterations. Many buildings in the Dublin Commercial District experienced facade alterations and material changes during the mid-20th century; however, these alterations do not detract from the overall architectural visual unity of the area.

The architectural continuity of the Dublin Commercial District remains largely intact. Material alterations made mid-20th century including: storefront windows, exterior cladding, porch or entryway configurations, or removal of original historic ornamentation, are present within the existing district boundaries. Many of these materials can be altered and more sensitive features like brick, stuccoed masonry, wooden windows, and accurate architectural detailing can be incorporated on these buildings with proper research. Footprints and building scales have not been altered on most of the extant structures within the Dublin Commercial District.

Many of the contemporary infill buildings lack an academic style and often borrow historic architectural detailing from "High styles," most often elements of Colonial Revival (or 'Traditionalism'), or Greek Revival. Details can include fanlights, emphasis on symmetry, flat arches, and columns. These structures are noncontributing to the district, but do not detract from the overall architectural unity.



Figure 39. First National Bank Building



Figure 40. Fred Roberts Hotel



Figure 41. Example of Contemporary Structure with Historic Detailing



---

# Proposed Changes to Existing National Register and Local Historic District Boundaries

---

# Proposed Changes to Existing National Register and Local Historic District Boundaries

Local district criteria and National Register Criteria are different. HPD's publication, "What's the Difference Between a National Register Historic District and a Local Historic District?" ([http://georgiashpo.org/sites/uploads/hpd/pdf/NR\\_vs\\_local\\_fs.pdf](http://georgiashpo.org/sites/uploads/hpd/pdf/NR_vs_local_fs.pdf)), explains their relationship.

The following recommendations do not change the Bellevue Avenue Local Historic District boundary or the Dublin Commercial Historic District as listed in the National Register of Historic Places (listed 2002) in any way, including: existing eligibility status, period of significance, or existing boundaries. Any amendments, additional information, increase or decrease of National Register district boundary must be made through the formal National Register of Historic Places nomination process, as outlined in 36 CFR 60, as amended (<http://www.gpo.gov/fdsys/pkg/CFR-2012-title36-vol1/pdf/CFR-2012-title36-vol1-part60.pdf>).

The current boundary of the locally designated Bellevue Avenue Historic District, is located entirely within the National Register of Historic Places Stubbs Park- Stonewall Street Historic District (listed 2002), and adequately represent an area with a cohesive architectural identity and common history. Chapter 9 of the Dublin Zoning Code (the Historic Preservation Ordinance) requires that designated properties be identified as 'historic' or 'contemporary.' (Ord. No. 79-22, § 1, 8-6-79) and that locally designated districts shall "possess identified historical or architectural merit of a degree warranting their preservation." Properties identified during this survey, not included in the existing local Bellevue Avenue Historic District are primarily mid-century residential structures, including bungalows and ranch houses which do possess these attributes.

The expansion of the local district is a local decision based on a variety of factors that are unique to each community. Decisions about expanding the local district, as stated in the Dublin Historic Preservation Ordinance (Ord. No. 79-22, § 1, 8-6-79), should include:

- A. Ability to effectively conduct design review for properties in the expanded district
- B. Overall design goals and redevelopment goals of the City of Dublin
- C. Condition, ownership, and current future



Figures 42-44. Examples of Non-Contributing Buildings Surrounding District

zoning of the expanded district

The survey was conducted using the Georgia Historic Resources Survey Manual, and did not classify identified buildings and structures in the study area into the two classes, "historic," or "contemporary," as defined in Dublin's local ordinance. However, the information gathered can be used to make informed decisions about the expansion of the local district and eventual classification of properties as "historic" or "contemporary."

The survey area outside the Dublin Commercial District National Register boundary, adjacent to the northeast portion of the district (from State Route 29 to North Decatur Street), do not meet minimum criteria to be considered 'contributing' to the current National Register Historic District under its period of significance as written. Many of the parcels contain contemporary structures or unimproved lots which create an area without enough contiguous resources to qualify for the National Register. The current boundary for the National Register-listed Dublin Commercial Historic District is based on a period of significance and historic development related to 1892-1951; the additional surveyed properties are not "contributing" to the district as it is currently written. However, these properties might be considered contributing to the district under an amended period of significance. The City of Dublin may wish to pursue a revised listing project for evaluation of those properties under a revised period of significance in and expanded National Register district.



Figure 45. Historic Advertisement in the Downtown Commercial District

---



# Recommendations for Further Study

---

# Recommendations For Further Study

## National Register and Local District Update:

The City of Dublin should update the National Register listing for the Dublin Commercial District and the locally designated Bellevue Avenue Historic District to reflect properties which have lost architectural integrity since original designation, as identified in this survey. This survey can also be used to update any material changes or addition which occurred since the original listing. However, two substantial churches "(GNAHRGIS ID: 245497, First African Baptist Church, 405 Telfair St., and GNAHRGIS ID: 245496, Saint Paul African Methodist Episcopal Church, 308 Rowe St.) which may meet NRHP criteria for individual listing are located adjacent to the existing National Register district, and may warrant further investigation (Appendix A).

## Local Protection:

It is recommended that the City of Dublin consider listing the National Register Dublin Commercial District as a local historic district. Local districts provide the greatest level of protection for historic resources, and create standards for material changes and appearance for local properties designated as historic, and provide review authority to a preservation commission which ensures compatibility of repairs to existing buildings, additions, signs, new construction and demolition.

## Preservation Ordinance:

The City of Dublin should update its preservation ordinance to reflect current terminology and degrees and methods of protection. A model ordinance can be found online through HPD's website<sup>1</sup>, or through the Georgia Department of Community Affairs (DCA.) These ordinance can serve as a template for the City of Dublin, and be shaped to suit the city's particular preservation needs. Additional information about updating a preservation ordinance can be found in Stephen Dennis' *The Handbook of Preservation Law*.<sup>2</sup>

## Areas for Future Research:

During the survey, many mid-century residential structures were noted along Highland Avenue and Woodrow Avenue. These buildings consist of post-World War II Bungalows, American Small Houses, and Ranch Houses (See Figure 54 "Potential Areas for Future Study"). The City of Dublin should conduct a citywide survey of all mid-century buildings, as many have reached and surpassed the age minimum for listing in the National Register.

An inventory of vernacular residential architecture should also be considered. The area immediately northeast of the Dublin Commercial District, including all parcels east of North Washington Street, north of East Madison Street and south of Tennessee Street, should be documented (Figure 54) . These buildings appear to be primarily turn-of-the-20<sup>th</sup> century single family dwellings. Anecdotally, the buildings may not retain a high level of architectural integrity, but the setback, type, and layout of these buildings indicate a significant period of development in this area. An inventory of these parcels may aid the City of Dublin in future planning efforts.

---

1. <http://georgiashpo.org/sites/uploads/hpd/pdf/modelhpo.pdf>

2. Duerksen, Christopher J., David Bonderman, and Stephen N. Dennis. *A Handbook on Historic Preservation Law*. Washington, D.C.: Conservation Foundation, 1983.

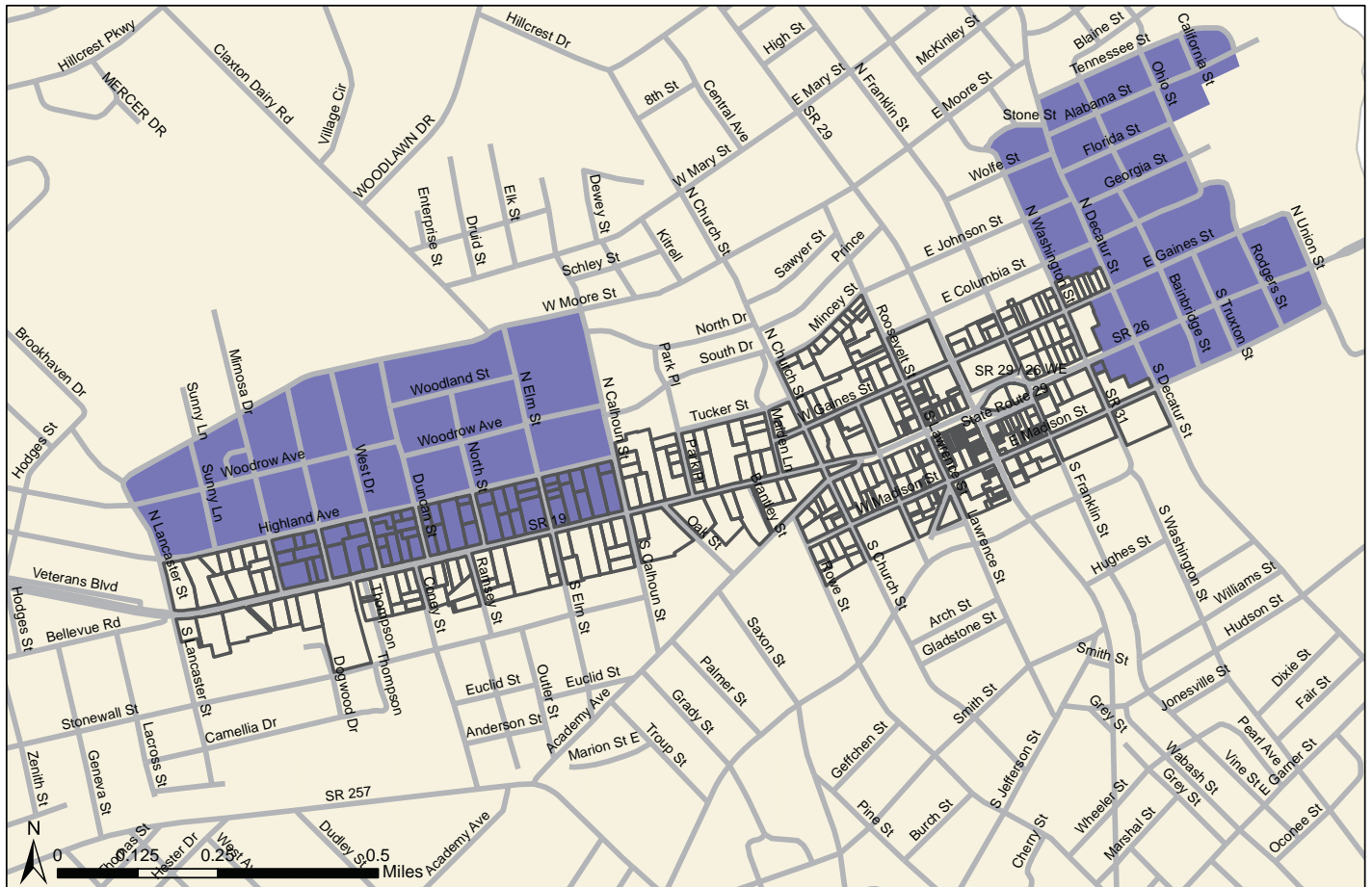


Figure 46. Potential Areas for Future Study

---

# Bibliography

---



# Bibliography

- <>. "Georgia Historic Resources Survey Manual," Atlanta: Georgia Department of Natural Resources, Historic Preservation Division, 2000.
- <>. Georgia's Living Places: Historic Houses in their Landscaped Setting (1991), [http://georgiashpo.org/sites/uploads/hpd/pdf/NR15arch\\_20080521100904\\_optimized.pdf](http://georgiashpo.org/sites/uploads/hpd/pdf/NR15arch_20080521100904_optimized.pdf).
- <>. "How to Apply the National Register Criteria for Evaluation: National Register Bulletin 15," (Washington, D.C. : U.S. Government Printing Office, Department of the Interior, National Park Service, 1997.) <http://www.nps.gov/nr/publications/bulletins/pdfs/nrb15.pdf>
- Anderson Cordova, Karen and Burns, Leigh. Preservation Primer: A Resource Guide for Georgia. Atlanta: Georgia Department of Natural Resources, HPD, 2011.
- Ching, Frank. A Visual Dictionary of Architecture, New York : Van Nostrand Reinhold, 1995.
- City of Dublin, Bellevue Avenue Historic District, Local District Nomination, 1986.
- Clouse, Richard. The Ranch House in Georgia: Guidelines for Evaluation Historic Preservation Division; available at [Http://issuu.com/georgiashpo/docs/ranch\\_house\\_guidelines?mode=window&backgroundColor=%23222222](Http://issuu.com/georgiashpo/docs/ranch_house_guidelines?mode=window&backgroundColor=%23222222).
- Derry, Anne, Jandal, H. Ward, Shull, Carol D., and Thorman, Jan. "Guidelines for Local Surveys: A Basis for Preservation Planning. National Register Bulletin 24," Washington, D.C: U.S. Government Printing Office, Department of the Interior, National Park Service, 1985.) <http://www.nps.gov/nr/publications/bulletins/pdfs/nrb24.pdf>
- Duerksen, Christopher J., David Bonderman, and Stephen N. Dennis. A Handbook on Historic Preservation Law. Washington, D.C.: Conservation Foundation, 1983.
- Georgia Humanities Council. The New Georgia Guide. Athens: University of Georgia Press, 1996
- Hart, Bertha Sheppard. The Official History of Laurens County, Georgia: 1807-1941, Atlanta: Cherokee Publishing Company, 1972.
- Lambin, Jeanne. "Preserving Resources from the Recent Past," Washington, D.C.: National Trust for Historic Preservation, 2007
- National Register of Historic Places, Stubbs Park-Stonewall Street Historic District, Dublin, Georgia, #02001293, 2002.
- National Register of Historic Places, Dublin Commercial Historic District, Dublin, Georgia, National Register #02000540, 2002.
- McAlaster, Virginia and Lee. A Field Guide to American Houses, New York: Alfred A. Knopf, Inc, 2003.

# Appendix A

---

## Supplemental Survey Materials



Figure 47-48, Bldg #245496,  
Saint Paul African Methodist Episcopal Church



Figure 49-50, Bldg #245497,  
First African Baptist Church



Following the completion of intensive level fieldwork in the original survey area, the City of Dublin requested a windshield survey of parcels near the downtown. These parcels are located east of South Rowe Street, north of Telfair Street, South of East Madison Street, and west of South Decatur Street. These parcels are not included in the overall number of documented resources in the original survey area and should be considered as an additional, stand alone portion of survey data.

Information about location and building integrity was taken from aerial imaging and Google Streetview. Two notable structures that may meet the National Register Criteria for listing are located within this supplemental study area: the First African Baptist Church (405 Telfair Street, GNAHRGIS ID 245497) and the St. Paul African Methodist Episcopal Church (308 Rowe Street, GNAHRGIS ID 245946). An additional 6 parcels were observed and the architectural character of the area is marked by single-story detached retail structures, railroad properties, and unimproved vacant lots.

The two identified churches may be eligible for listing individually in the NRHP; however, HPD at DNR would determine the best approach for listing individual buildings. The parcels surrounding these two structures currently do not appear to meet the minimum level of significance or integrity for inclusion in GNAHRGIS or the National Register. This is a preliminary determination made from remote analysis rather than field presence.

This supplemental survey does not affect the determination of eligibility of the original study area, or provide justification for a potential local district. However, it provides the client with the possibility of expanding current district boundaries to include the two potentially eligible churches. More intensive investigation is needed.

371	32.5353, -82.908612	308 ROWE ST	Appears to Meet
372	32.535601, -82.908616	302 ROWE ST	Appears not to Meet
373	32.535809, -82.908104	NE corner of Rowe and Telfair St.	Appears to Meet
374	32.535679, -82.907575	405 TELFAIR ST	Appears not to Meet
375	32.534892, -82.907725	311 ROWE ST	Appears not to Meet
376	32.534972, -82.90737	409 TELFAIR ST	Appears not to Meet
377	32.535777, -82.906755	317 TELFAIR ST	Appears not to Meet
378	32.536327, -82.906595	301 TELFAIR ST	Appears not to Meet
379	32.53836, -82.90118	290 S WASHINGTON ST	Appears not to Meet

# Appendix B

---

## Master List of All Identified Historic Parcels

GNAHRCIS ID	AGE	CURRENT USE	ARCHITECTURAL		BUILDING TYPE	RESOURCE TYPE	NRHP RECOMMENDATION		X	Y	District	Address
			STYLE									
244549	1905	Domestic: Single Dwelling	No Academic Style	Georgian Cottage Bungalow: Front	Building		May meet criteria		32.53776	-82.908326	Downtown Commercial	110 S Church St
244553	1935	Domestic: Single Dwelling	Craftsman	Gable gable	Building		May meet criteria		32.53691	-82.907784	Commercial	211 S Monroe St
244574	1950	Commercial: Business/Office	No Academic Style	Multiple Retail Bungalow: Front	Building		May meet criteria		32.537798	-82.90636	Downtown Commercial	Southeast corner of Madison and Monroe
244576	1950	Commercial: Business/Office	No Academic Style	Gable gable	Building		May meet criteria		32.537531	-82.90614	Downtown Commercial	211 S Monroe St
245273	1915	Commercial: Business/Office	No Academic Style	Single Retail	Building		May meet criteria		32.5382	-82.9062	Commercial	213 W Madison St
244579	1910	Commercial: Business/Office	No Academic Style	Single Retail	Building		May meet criteria		32.538038	-82.905682	Commercial	212 W Madison St
244580	1910	Vacant/ not in use	No Academic Style	Single Retail	Building		May meet criteria		32.538101	-82.905588	Commercial	210 W Madison St
244581	1910	Vacant/ not in use	No Academic Style	Corner Entrance Store	Building		May meet criteria		32.538094	-82.905446	Downtown Commercial	Southwest corner of Lawrence St and W Madison St
244582	1910	Vacant/ not in use Commercial:	No Academic Style	Commercial Block	Building		May meet criteria		32.5378	-82.905577	Downtown Commercial	300 ft south of W Madison at Lawrence St
244586	1890	Business/Office	Italianate	Commercial Block	Building		May meet criteria		32.53826	-82.905011	Downtown Commercial	126 w Madison St
244587	1890	Work in progress Commercial:	Italianate	Commercial Block	Building		May meet criteria		32.538309	-82.904864	Commercial	128 W Madison St
244611	1895	Business/Office	Colonial Revival	Single Retail	Building		May meet criteria		32.538561	-82.904017	Downtown Commercial	204 S Jefferson St
244613	1905	Commercial: Business/Office	No Academic Style	Single Retail	Building		May meet criteria		32.538522	-82.903961	Downtown Commercial	206 S Jefferson St
244619	1900	Commercial: Business/Office	No Academic Style	Single Retail	Building		May meet criteria		32.537195	-82.903789	Downtown Commercial	220 S Jefferson St
244665	1915	Automobile/truck services	No Academic Style	Single Retail	Building		May meet criteria		32.53839	-82.903449	Downtown Commercial	205 S Jefferson St
244668	1911	Government: Post Office	Colonial Revival	Post Office	Building		Appears to Meet		32.539059	-82.902612	Commercial	130 E Madison St
244670	1910	Commercial: Storage	No Academic Style	Warehouse	Building		May meet criteria		32.5386	-82.902945	Downtown Commercial	202 S Franklin St
244671	1905	Vacant/ not in use Commercial:	No Academic Style	Multiple Retail	Building		May meet criteria		32.539219	-82.902135	Downtown Commercial	Southeast corner of E Madison and S Franklin St
244675	1910	Commercial: Business/Office	No Academic Style	Single Retail	Building		May meet criteria		32.539577	-82.902756	Downtown Commercial	117 S Franklin St
244678	1910	Commercial: Business/Office	No Academic Style	Single Retail	Building		May meet criteria		32.53945	-82.902694	Downtown Commercial	133 E Madison St
244681	1910	Commercial: Business/Office	No Academic Style	Single Retail	Building		May meet criteria		32.5394	-82.902751	Downtown Commercial	131 E Madison St
244683	1910	Vacant/ not in use Commercial:	No Academic Style	Single Retail	Building		May meet criteria		32.539385	-82.902824	Downtown Commercial	129 E Madison St
244685	1911	Commercial: Business/Office	No Academic Style	Single Retail	Building		May meet criteria		32.539344	-82.902861	Commercial	127 E Madison St
244687	1910	Vacant/ not in use	No Academic Style	Single Retail	Building		May meet criteria		32.539324	-82.902901	Downtown Commercial	125 E Madison St



244693	1905 Vacant/ not in use	No Academic Style	Single Retail	Building	May meet criteria	32.539272	-82.903215	Downtown Commercial	117 E Madison St
245097	Commercial: 1910 Business/Office	Colonial Revival	Multiple Retail	Building	May meet criteria	32.539324	-82.902901	Downtown Commercial	115 S Jefferson St
244700	Commercial: 1905 Business/Office	Colonial Revival	Single Retail	Building	May meet criteria	32.539294	-82.903883	Downtown Commercial	111 S Jefferson St
244711	Commercial: 1905 Business/Office	Queen Anne	Single Retail	Building	Appears to Meet	32.539351	-82.903921	Downtown Commercial	109 S Jefferson St
244713	Commercial: 1910 Business/Office	No Academic Style	Single Retail	Building	May meet criteria	32.538101	-82.905588	Downtown Commercial	118 S Jefferson St
244714	Commercial: 1910 Business/Office	No Academic Style	Single Retail	Building	May meet criteria	32.53917	-82.904298	Downtown Commercial	120 S Jefferson St
245098	Commercial: 1910 Business/Office	No Academic Style	Single Retail	Building	May meet criteria	32.53906	-82.904259	Downtown Commercial	114 S Jefferson St
244716	Commercial: 1910 Services	No Academic Style	Single Retail	Building	May meet criteria	32.53876	-82.904513	Downtown Commercial	111 W Madison St
244718	Commercial: 1910 Services	No Academic Style	Single Retail	Building	May meet criteria	32.538737	-82.905217	Downtown Commercial	109 S Lawrence St
244719	Commercial: 1920 Business/Office	No Academic Style	Single Retail	Building	May meet criteria	32.538777	-82.90533	Downtown Commercial	111 S Lawrence St
244720	1910 Vacant/ not in use	No Academic Style	Single Retail	Building	May meet criteria	32.538828	-82.905343	Downtown Commercial	113 S Lawrence St
244721	Commercial: 1910 Services	No Academic Style	Single Retail	Building	May meet criteria	32.538828	-82.905343	Downtown Commercial	115 S Lawrence St
244724	Commercial: 1920 Business/Office	No Academic Style	Single Retail	Building	May meet criteria	32.53829	-82.90597	Downtown Commercial	219 W Madison St
244725	1915 Commercial: Store	No Academic Style	Single Retail	Building	May meet criteria	32.538318	82.906075	Downtown Commercial	221 W Madison St
244726	1910 Commercial: Storage	No Academic Style	Multiple Retail	Building	May meet criteria	32.538195	-82.906444	Downtown Commercial	223/225 W Madison St
244748	1910 Commercial: Store	No Academic Style	Single Retail	Building	May meet criteria	32.537804	-82.90713	Downtown Commercial	301 W Madison St
244753	Recreation and 1900 Leisure: Theater	No Academic Style	Playhouse	Building	Appears to Meet	32.537714	-82.907548	Downtown Commercial	314 Academy Ave
244757	Religious: Religious Facility	Folk Victorian	Gabled Ell Cottage	Building	Appears to Meet	32.537637	-82.90779	Downtown Commercial	315 W Madison St
244760	Religious: Religious Facility	No Academic Style	Church: Front gable	Building	Appears to Meet	32.538259	-82.908122	Downtown Commercial	316 Academy Ave
244764	Domestic: Multiple Dwelling	Gothic revival	Hotel	Building	Appears to Meet	32.53868	82.9073	Downtown Commercial	306 Academy Ave
244784	Commercial: 1900 Business/Office	No Academic Style	Multiple Retail	Building	Appears to Meet	32.539049	-82.906117	Downtown Commercial	210 W Jackson St
244786	Commercial: 1900 Financial Institution	No Academic Style	Multiple Retail	Building	May meet criteria	32.539161	-82.906047	Downtown Commercial	208 W Jackson St
244787	Commercial: 1900 Financial Institution	No Academic Style	Multiple Retail	Building	May meet criteria	32.539175	-82.905944	Downtown Commercial	200 W Jackson St
244790	1920 Commercial: Store	No Academic Style	Multiple Retail	Building	May meet criteria	32.5392	-82.90546	Downtown Commercial	111-113 Lawrence St
244793	1910 Commercial: Store	No Academic Style	Single Retail	Building	May meet criteria	32.539355	-82.905631	Downtown Commercial	132 W Jackson St

244795	1910 Vacant/ not in use Commercial:	No Academic Style	Single Retail	Building	May meet criteria	32.539351	-82.905509	Downtown Commercial	130 W Jackson St
244796	1910 Business/Office	No Academic Style	Multiple Retail	Building	May meet criteria	32.539357	-82.905539	Downtown Commercial	128 W Jackson St
244838	1910 Vacant/ not in use	No Academic Style	Single Retail	Building	May meet criteria	32.539404	-82.905534	Downtown Commercial	126 W Jackson St
244840	1910 Commercial: Store	No Academic Style	Single Retail	Building	May meet criteria	32.539422	-82.905182	Downtown Commercial	120/122 W Jackson St
245279	1920 Business/Office	No Academic Style	Single Retail	Building	May meet criteria	32.539474	-82.905103	Downtown Commercial	118 W Jackson St
244842	1900 Vacant/ not in use	Italianate	Single Retail	Building	May meet criteria	32.53949	-82.905025	Downtown Commercial	116 W Jackson St
244843	Commercial: Food Services	Italianate	Single Retail	Building	May meet criteria	32.539531	-82.904967	Downtown Commercial	114 W Jackson St
244844	1910 Services	Italianate	Single Retail	Building	May meet criteria	32.539549	-82.904896	Downtown Commercial	112 W Jackson St
245280	Commercial: Food Services	No Academic Style	Single Retail	Building	Appears to Meet	32.539575	-82.904884	Downtown Commercial	110 W Jackson St
245101	1910 Commercial: Store	No Academic Style	Single Retail	Building	May meet criteria	32.53947	-82.904489	Downtown Commercial	108 S Jefferson St
245102	1910 Business/Office	No Academic Style	Multiple Retail	Building	May meet criteria	32.539358	-82.904443	Downtown Commercial	110 S Jefferson St
244887	1900 Commercial: Store	Colonial Revival	Multiple Retail	Building	May meet criteria	32.539498	-82.904008	Downtown Commercial	102-106 Hwy 26
244888	1910 Business/Office	No Academic Style	Multiple Retail	Building	May meet criteria	32.539641	-82.903678	Downtown Commercial	110-112 Hwy 26
244889	1900 Commercial: Store	No Academic Style	Single Retail	Building	May meet criteria	32.539685	-82.903534	Downtown Commercial	116 Hwy 26
244890	1910 Vacant/ not in use	No Academic Style	Single Retail	Building	May meet criteria	32.539711	-82.903379	Downtown Commercial	118 Hwy 26
244892	1900 Commercial: Store	No Academic Style	Single Retail	Building	May meet criteria	32.53982	-82.903194	Downtown Commercial	128 Hwy 26
244893	1920 Vacant/ not in use	No Academic Style	Multiple Retail	Building	May meet criteria	32.53989	-82.903003	Downtown Commercial	130 W Jackson St
244894	1930 Commercial: Storage	No Academic Style	Warehouse	Building	May meet criteria	32.539779	-82.902879	Downtown Commercial	112 S Franklin St
244896	1960 Commercial: Storage	No Academic Style	Single Retail	Building	May meet criteria	32.540236	-82.902818	Downtown Commercial	101 S Franklin St
244899	1900 Animal facility	No Academic Style	known	Building	Appears to Meet	32.540541	-82.902205	Downtown Commercial	222 E Jackson St
244902	1910 Domestic: Single Dwelling	Folk Victorian	New South cottage	Building	May meet criteria	32.541494	-82.901932	Downtown Commercial	245 E Jackson St
244903	1960 Commercial: Office	No Academic Style	Single Retail	Building	May meet criteria	32.541107	-82.901991	Downtown Commercial	235 E Jackson St
244904	1960 Vacant/ not in use	No Academic Style	Single Retail	Building	May meet criteria	32.541048	-82.90209	Downtown Commercial	223 E Jackson St
244907	1957 Medical: Office	Art Deco	Multiple Retail	Building	Appears to Meet	32.540976	-82.903112	Downtown Commercial	101-109 Franklin St
244945	1936 Government: Federal Courthouse	Colonial Revival	Federal Courthouse	Building	Appears to Meet	32.540329	-82.903351	Downtown Commercial	100 N Franklin St

244946	1962	Government: County Courthouse	Colonial Revival	County Courthouse	Building	Appears to Meet	32.540132	-82.904013	Downtown Commercial	101 N Jefferson St
244947	1940	Commercial: Store	No Academic Style	Single Retail	Building	May meet criteria	32.540381	-82.905038	Downtown Commercial	116 N Jefferson St
244948	1985	Commercial: Store	Italianate	Multiple Retail	Building	May meet criteria	32.540103	-82.904815	Downtown Commercial	101 W Jackson St
244950	1885	Commercial: Store	Italianate	Multiple Retail	Building	Appears to Meet	32.539985	-82.905059	Downtown Commercial	107/109 W Jackson St
245009	1920	Commercial: Store	No Academic Style	Single Retail	Building	May meet criteria	32.539863	-82.905365	Downtown Commercial	115 W Jackson St
245011	1920	Commercial: Store	No Academic Style	Commercial Block	Building	May meet criteria	32.539825	-82.905475	Downtown Commercial	117 W Jackson St
245019	1910	Commercial: Store	No Academic Style	Single Retail	Building	May meet criteria	32.539938	-82.905869	Downtown Commercial	.02 miles northwest of Jackson St on Roosevelt St
245060	1900	Industrial: Mill	No Academic Style	Warehouse	Building	May meet criteria	32.53997	-82.906277	Downtown Commercial	104 Roosevelt St
245071	1910	Commercial: Store	Colonial Revival	Multiple Retail	Building	May meet criteria	32.539601	-82.906073	Downtown Commercial	201 W Jackson St
245073	1910	Commercial: Business/Office	No Academic Style	Single Retail	Building	May meet criteria	32.539551	-82.906282	Downtown Commercial	207 W Jackson St
245074	1910	Commercial: Store	No Academic Style	Single Retail	Building	May meet criteria	32.539508	-82.906349	Downtown Commercial	209 W Jackson St
244824	1873	Domestic: Single Dwelling	Gothic revival	Church: Double Tower	Building	May meet criteria	32.540415	-82.907807	Downtown Commercial	305 W Gaines St
244828	1873	Domestic: Single Dwelling	Gothic revival	Gabled Ell Cottage	Building	Appears to Meet	32.540112	-82.90844	Downtown Commercial	307 W Gaines St
244920	1910	Domestic: Single Dwelling	No Academic Style	Georgian Cottage	Building	May meet criteria	32.541051	-82.909588	Downtown Commercial	309 N Church St.
244921	1915	Domestic: Single Dwelling	Craftsman	Bungalow: Hipped	Building	May meet criteria	32.541251	-82.909138	Downtown Commercial	228 Mincey St.
244922	1915	Domestic: Single Dwelling	No Academic Style	Bungalow: Hipped	Building	May meet criteria	32.541312	-82.909007	Downtown Commercial	226 Mincey St
244923	1915	Domestic: Single Dwelling	No Academic Style	Georgian Cottage	Building	May meet criteria	32.541398	-82.908814	Downtown Commercial	224 Mincey St
244925	1920	Domestic: Multiple Dwelling	No Academic Style	Bungalow: Hipped	Building	May meet criteria	32.541398	-82.908814	Downtown Commercial	220 Mincey St
244927	1950	Domestic: Single Dwelling	No Academic Style	Ranch	Building	May meet criteria	32.541398	-82.908814	Downtown Commercial	218 Mincey St.
244931	1910	Domestic: Single Dwelling	No Academic Style	Ranch	Building	May meet criteria	32.541943	-82.908113	Downtown Commercial	210 Mincey St
244941	1960	Commercial: Business/Office	No Academic Style	Georgian Cottage	Building	May meet criteria	32.541114	-82.906792	Downtown Commercial	208 Roosevelt St.
245074	1900	Commercial: Business/Office	No Academic Style	Single Retail	Building	May meet criteria	32.540363	-82.90653	Downtown Commercial	209 W Jackson St
245063	1900	Commercial: Financial Institution	No Academic Style	Single Retail	Building	May meet criteria	32.540213	-82.906455	Downtown Commercial	170 Roosevelt St
245072	1910	Commercial: Business/Office	No Academic Style	Single Retail	Building	May meet criteria	32.540207	-82.905591	Downtown Commercial	.03 miles northeast of Roosevelt St on Gaines St
244973	1915	Domestic: Single Dwelling	Folk Victorian	Side Hallway	Building	May meet criteria	32.542149	-82.902668	Downtown Commercial	211 E Gaines St

244975	Domestic: Single Dwelling	No Academic Style	Bungalow: Cross Gable Building		May meet criteria	32.542217	-82.902528	Downtown Commercial	213 E Gaines St
244981	Domestic: Single Dwelling	Folk Victorian	Georgian Cottage	Building	May meet criteria	32.542282	-82.902332	Downtown Commercial	215 E Gaines St
244988	Domestic: Single Dwelling	Folk Victorian	Gabled Ell Cottage	Building	May meet criteria	32.54278	-82.902166	Downtown Commercial	209 N Washington St
244992	Domestic: Single Dwelling	No Academic Style	Bungalow: Hipped	Building	May meet criteria	32.542545	-82.901624	Downtown Commercial	305 E Gaines St
244994	Domestic: Single Dwelling	Folk Victorian	Gabled Ell Cottage Central Hallway	Building	May meet criteria	32.542603	-82.901512	Downtown Commercial	307 E Gaines St
244997	Domestic: Single Dwelling	No Academic Style	Georgian Cottage	Building	May meet criteria	32.542703	-82.901192	Downtown Commercial	311 E Gaines St
244998	Domestic: Single Dwelling	No Academic Style	Georgian Cottage	Building	May meet criteria	32.542766	-82.901002	Downtown Commercial	317 E Gaines St
245001	Domestic: Single Dwelling	Folk Victorian	Gabled Ell Cottage	Building	Appears to Meet	32.541638	-82.902053	Downtown Commercial	110 N Washington St
245004	Domestic: Single Dwelling	Folk Victorian	Georgian Cottage	Building	Appears to Meet	32.541823	-82.902442	Downtown Commercial	212 E Gaines St
245006	Domestic: Single Dwelling	Colonial Revival	Georgian Cottage	Building	May meet criteria	32.541755	-82.902678	Downtown Commercial	210 E Gaines St
245103	Domestic: Single Dwelling	No Academic Style	Bungalow: Hipped	Building	May meet criteria	32.541362	-82.903247	Downtown Commercial	125 Franklin St
244978	Domestic: Single Dwelling	Moderne	Single Retail	Building	May meet criteria	32.537902	-82.908684	Downtown Commercial	404 Academy Ave
244982	Domestic: Single Dwelling	No Academic Style	Single Retail	Building	May meet criteria	32.537618	-82.909035	Downtown Commercial	Southeast corner of Academy Ave
244985	Domestic: Single Dwelling	Queen Anne	Gabled Ell House	Building	May meet criteria	32.537385	-82.908402	Downtown Commercial	405 W Madison St
244989	Domestic: Single Dwelling	No Academic Style	New South cottage	Building	Appears to Meet	32.536928	-82.908523	Downtown Commercial	410 W Madison Ave
244991	Domestic: Single Dwelling	Craftsman	Bungalow: Cross Gable Building	Building	May meet criteria	32.536788	-82.90873	Downtown Commercial	412 W Madison Ave
244442	Domestic: Single Dwelling	Neoclassical Revival	Georgian House	Building	Appears to Meet	32.535901	-82.925081	Bellevue	1401 Bellevue Ave
244444	Domestic: Single Dwelling	No Academic Style	Side Gabled Cottage	Building	May meet criteria	32.536037	-82.924666	Bellevue	1307 Bellevue Ave
244446	Domestic: Single Dwelling	Colonial Revival	Georgian House	Building	Appears to Meet	32.5361	-82.924261	Bellevue	1305 Bellevue Ave
244447	Domestic: Single Dwelling	Craftsman	Bungalow: Cross Gable Building	Building	Appears to Meet	32.536295	-82.923719	Bellevue	1303 Bellevue Ave
244450	Domestic: Single Dwelling	No Academic Style	Side Gabled Cottage	Building	May meet criteria	32.536577	-82.923646	Bellevue	102 Mimosa Dr
244452	Domestic: Single Dwelling	No Academic Style	Bungalow: Cross Gable Building	Building	May meet criteria	32.536408	-82.922308	Bellevue	1203 Bellevue Ave
244453	Domestic: Single Dwelling	No Academic Style	Gabled Ell Cottage	Building	May meet criteria	32.536421	-82.922034	Bellevue	1201 Bellevue Ave
244459	Domestic: Single Dwelling	Craftsman	Ranch	Building	Appears to Meet	32.53688	-82.922219	Bellevue	102 Rosewood Ave
244463	Domestic: Single Dwelling	No Academic Style	Bungalow: Cross Gable Building	Building	May meet criteria	32.536794	-82.922979	Bellevue	103 Mimosa Dr
244465	Domestic: Single Dwelling	Spanish Colonial Revival	Georgian House	Building	Appears to Meet	32.536618	-82.9216	Bellevue	1111 Bellevue Ave

244468	1915	Commercial: Business Office	Craftsman	Bungalow: Hipped	Building	Appears to Meet	32.53665	-82.920768	Bellevue Ave	1101 Bellevue Ave
244471	1910	Commercial: Business Office	Gothic revival	Georgian Cottage	Building	Appears to Meet	32.536765	-82.92039	Bellevue Ave	1009 Bellevue Ave
244472	1925	Domestic: Single Dwelling	Craftsman	Gabled Ell House	Building	Appears to Meet	32.536711	-82.920103	Bellevue Ave	1007 Bellevue Ave
244473	1940	Commercial: Business Office	No Academic Style	Side Gabled Cottage	Building	May meet criteria	32.536842	-82.919712	Bellevue Ave	1003 Bellevue Ave
244474	1925	Domestic: Single Dwelling	No Academic Style	Gabled Ell Cottage	Building	May meet criteria	32.536898	-82.919374	Bellevue Ave	Northwest corner of Duncan and Bellevue Ave
244476	1930	Domestic: Single Dwelling	Craftsman	Bungalow: Side gable	Building	Appears to Meet	32.537152	-82.920471	Bellevue Ave	101 West Dr
244477	1915	Commercial: Business Office	Greek Revival	Georgian Cottage	Building	Appears to Meet	32.536923	-82.91906	Bellevue Ave	911 Bellevue Ave
244479	1905	Domestic: Single Dwelling	Folk Victorian	Gabled Ell House	Building	Appears to Meet	32.537038	-82.91884	Bellevue Ave	909 Bellevue Ave
244481	1915	Commercial: Business Office	Folk Victorian	Gabled Ell Cottage	Building	Appears to Meet	32.8537199	-82.917952	Bellevue Ave	901 Bellevue Ave
244483	1965	Domestic: Single Dwelling	No Academic Style	Ranch	Building	May meet criteria	32.537391	-82.917507	Bellevue Ave	811 Bellevue Ave
244491	1954	Domestic: Single Dwelling	Colonial Revival	Ranch	Building	Appears to Meet	32.53745	-82.917118	Bellevue Ave	809 Bellevue Ave
244494	1910	Commercial: Hotel	Neoclassical Revival	Georgian House	Building	Appears to Meet	32.537812	-82.915763	Bellevue Ave	711 Bellevue Ave
244495	1905	Commercial: Business Office	Greek Revival	Georgian House	Building	Appears to Meet	32.537855	-82.915399	Bellevue Ave	709 Bellevue Ave
244496	1910	Commercial: Business Office	Folk Victorian	New South cottage	Building	Appears to Meet	32.537864	-82.915015	Bellevue Ave	707 Bellevue Ave
244497	1920	Domestic: Single Dwelling	Spanish Colonial Revival	unknown	Building	May meet criteria	32.537902	-82.914677	Bellevue Ave	705 Bellevue Ave
244499	1910	Domestic: Single Dwelling	Queen Anne	Queen Anne House	Building	Appears to Meet	32.538015	-82.914272	Bellevue Ave	701 Bellevue Ave
244501	1905	Commercial: Business Office	Neoclassical Revival	Georgian House	Building	Appears to Meet	32.538128	-82.913773	Bellevue Ave	617 Bellevue Ave
244527	1910	Commercial: Financial Institution	Neoclassical Revival	Georgian House	Building	May meet criteria	32.538318	-82.912749	Bellevue Ave	605 Bellevue Ave
244530	1935	Domestic: Single Dwelling	Colonial Revival	Georgian Cottage	Building	May meet criteria	32.539162	-82.912612	Bellevue Ave	116 Park Place
244532	1925	Civic: Social Hall/Recreational	English Vernacular Revival	English Cottage	Building	Appears to Meet	32.538596	-82.91192	Bellevue Ave	101 Park Place
244536	1930	Religious: Religious Facility	Greek Revival	Church: Front gable	Building	Appears to Meet	32.538499	-82.911684	Bellevue Ave	511 Bellevue Ave
244538	1920	Domestic: Single Dwelling	Mediterranean Revival	Georgian House	Building	Appears to Meet	32.538612	-82.91067	Bellevue Ave	505 Bellevue Ave
244539	1937	Commercial: Business Office	No Academic Style	Georgian Cottage	Building	May meet criteria	32.538696	-82.910383	Bellevue Ave	503 Bellevue Ave
244541	1907	Religious: Religious Facility	Gothic revival	Church: Corner Tower	Building	Appears to Meet	32.538748	-82.909213	Bellevue Ave	Northwest corner of Church St and Bellevue Ave
244559	1907	Government: Library	Beau Arts Classicism	Library	Building	Appears to Meet	32.538645	-82.908243	Bellevue Ave	405 Bellevue Ave



244560	Government: City Hall	Colonial Revival	City Hall	Building	Appears to Meet	32.538332	-82.909051	505 Academy Ave
244570	Domestic: Single Dwelling	Folk Victorian	Gabled Ell Cottage	Building	Appears to Meet	32.537434	-82.91361	608 Bellevue Ave
244571	Domestic: Single Dwelling	Folk Victorian	Georgian Cottage	Building	Appears to Meet	32.53738	-82.914012	702 Bellevue Ave
244572	Commercial: Business/Office	Folk Victorian	Gabled Ell Cottage	Building	May meet criteria	32.537412	-82.91434	706 Bellevue Ave
244573	Domestic: Single Dwelling	Colonial Revival	Georgian House	Building	May meet criteria	32.537344	-82.914624	710 Bellevue Ave
244632	Domestic: Single Dwelling	Neoclassical Revival	Georgian House	Building	Appears to Meet	32.537115	-82.914935	712 Bellevue Ave
244633	Commercial: Business/Office	Queen Anne	Gabled Ell Cottage	Building	Appears to Meet	32.537217	-82.915536	714 Bellevue Ave
244634	Domestic: Single Dwelling	Colonial Revival	Georgian House	Building	Appears to Meet	32.536901	-82.916019	802 Bellevue Ave
244635	Domestic: Single Dwelling	Colonial Revival	Georgian House	Building	Appears to Meet	32.536787	-82.916636	812 Bellevue Ave
244636	Domestic: Single Dwelling	Craftsman	Bungalow: Front Gable gable	Building	May meet criteria	32.536702	-82.917285	822 Bellevue Ave
244639	Commercial: Business/Office	Craftsman	Bungalow: Front Gable gable	Building	May meet criteria	32.536525	-82.918521	904 Bellevue Ave
244642	Commercial: Business/Office	Craftsman	I-house: hall-parlor	Building	May meet criteria	32.536405	-82.919245	912 Bellevue Ave
244645	Commercial: Store	No Academic Style	English Cottage	Building	May meet criteria	32.536206	-82.920216	1008 Bellevue Ave
244649	Government: Government office	No Academic Style	Georgian House	Building	May meet criteria	32.535551	-82.921589	1200 Bellevue Ave
244651	Commercial: Business/Office	No Academic Style	Ranch	Building	May meet criteria	32.535718	-82.922477	1302 Bellevue Ave
244652	Domestic: Single Dwelling	No Academic Style	Side Gabled Cottage	Building	May meet criteria	32.535718	-82.922477	1304 Bellevue Ave
244653	Domestic: Single Dwelling	No Academic Style	Ranch	Building	May meet criteria	32.535523	-82.923595	1306 Bellevue Ave
244655	Domestic: Single Dwelling	No Academic Style	Georgian House	Building	May meet criteria	32.53522	-82.924781	1316 Bellevue Ave
244658	Domestic: Single Dwelling	No Academic Style	Side Gabled Cottage	Building	May meet criteria	32.536783	-82.924609	1308 Highland Ave
244660	Domestic: Single Dwelling	No Academic Style	Side Gabled Cottage	Building	May meet criteria	32.536867	-82.923993	1304 Highland Ave
244662	Domestic: Multiple Dwelling	No Academic Style	Gabled Ell House	Building	May meet criteria	32.538026	-82.91779	105 North St
244677	Domestic: Single Dwelling	No Academic Style	Ranch	Building	May meet criteria	32.537224	-82.9223	104 Rosewood Dr
244680	Domestic: Single Dwelling	No Academic Style	Ranch	Building	May meet criteria	32.53736	-82.921675	101 Rosewood Dr
244821	1818 Funerary: Cemetery	No Academic Style	N/A	site	Appears to Meet	32.541042	-82.908279	In 300 block of N Church St and W Gaines St located behind First Methodist Church of Dublin
244686	Domestic: Single Dwelling	No Academic Style	Bungalow: Cross Gable	Building	May meet criteria	32.537424	-82.920546	105 West Drive
244692	Domestic: Single Dwelling	No Academic Style	Side Gabled Cottage	Building	May meet criteria	32.5377	-82.920014	1004 Highland Ave

244695	Domestic: Single Dwelling	1920	No Academic Style	Central Hallway cottage	Building	May meet criteria	32.537801	-82.919711	Bellevue	116 Duncan St
244697	Domestic: Single Dwelling	1945	No Academic Style	Bungalow: Cross Gable	Building	May meet criteria	32.537537	-82.919634	Bellevue	106 Duncan St
244699	Domestic: Single Dwelling	1945	No Academic Style	Side Gabled Cottage	Building	May meet criteria	32.537309	-82.919585	Bellevue	104 Duncan St
244706	Domestic: Single Dwelling	1965	No Academic Style	Ranch	Building	May meet criteria	32.537857	-82.918114	Bellevue	104 North St
244708	Domestic: Single Dwelling	1940	No Academic Style	Bungalow: Cross Gable	Building	May meet criteria	32.538517	-82.915889	Bellevue	123 N Elm St
244709	Domestic: Single Dwelling	1950	No Academic Style	Bungalow: Cross Gable	Building	May meet criteria	32.538338	-82.915816	Bellevue	121 N Elm St
244710	Domestic: Single Dwelling	1950	No Academic Style	Ranch	Building	May meet criteria	32.538099	-82.915899	Bellevue	119 N Elm St
244745	Domestic: Single Dwelling	1960	No Academic Style	Ranch	Building	May meet criteria	32.538777	-82.915264	Bellevue	706 Highland Ave
244747	Domestic: Single Dwelling	1920	Craftsman	Bungalow: Front Gable gable	Building	May meet criteria	32.538803	-82.914188	Bellevue	198 Calhoun St
244749	Domestic: Single Dwelling	1945	Craftsman	Side Gabled Cottage	Building	May meet criteria	32.538985	-82.914041	Bellevue	199 Calhoun St
244752	Domestic: Single Dwelling	1920	Colonial Revival	Bungalow: Cross Gable	Building	May meet criteria	32.539252	-82.912212	Bellevue	115 Park Place
244754	Domestic: Single Dwelling	1920	No Academic Style	Gabled Ell House	Building	May meet criteria	32.539633	-82.912031	Bellevue	518 Tucker St
244762	Religious: Religious Facility	1920	Colonial Revival	Georgian House	Building	Appears to Meet	32.539713	-82.912031	Bellevue	509 Bellevue Ave
244819	Domestic: Multiple Dwelling	1915	No Academic Style	Georgian House	Building	May meet criteria	32.539618	-82.909939	Bellevue	408 W Gaines St
244817	Religious: Religious Facility	1915	Craftsman	Georgian Cottage	Building	May meet criteria	32.539932	-82.909362	Bellevue	202 N Church St
244759	Religious: Religious Facility	1911	Colonial Revival	Church: Front gable	Building	May meet criteria	32.540131	-82.909508	Bellevue	202 N Church St



# Appendix C

---

GNAHRGIS Data for all Historic Parcels

### Supporting Document 1



### GENERAL INFORMATION

Resource id: 244442  
Resource Type: Building  
Coordinate System: GCS\_WGS\_1984  
X: 32.535901  
Y: -82.925081

### BASIC RESOURCE INFORMATION

Resource Address: .1 M E of Bellevue Ave and Lancaster St.  
City/Community: Dublin  
County: Laurens  
Resource Name: LS-DN-2  
Zip Code: 31021

### USE, ORIGINAL

Domestic (residential)  
Single dwelling

### USE, CURRENT

Domestic (residential)  
Single dwelling

### DATE OF CONSTRUCTION (CA.)

Year: 1910

### ARCHITECTURAL STYLE

Neoclassical Revival

### BUILDING TYPE, ORIGINAL

Two-story house types  
Georgian house

### FLOOR PLAN (ORIGINAL)

Rooms Across: Three or more rooms  
Rooms Deep: Two rooms

### PLAN SHAPE

Square

### STORIES, NUMBER OF

2

### FACADE SYMMETRY AND FRONT DOOR

Facade Symmetry: Symmetric  
Number of Front Door(s): One door

### Supporting Document 2



### ROOF TYPE AND MATERIAL

Roof Material: Asphalt (composition) shingle  
Roof Type: Hip

### CHIMNEY LOCATION AND MATERIAL

Chimney Location: Off-center, ridgeline (2)  
Material: Brick

### CONSTRUCTION SYSTEM/TECHNOLOGY

Wood Construction  
Balloon/platform frame

### FOUNDATION TYPE AND MATERIAL

Foundation Materials: Brick  
Foundation Type: Continuous

### EXTERIOR MATERIAL

Brick-Bond-Running bond/stretcher

### WINDOWS

Window Type: Double-hung sash  
Head: Flat-headed  
Shape: Rectangular  
Pattern(s): 1/1

### OUTBUILDINGS/SECONDARY- STRUCTURES

Outbuildings: No outbuildings observed  
Outbuilding observed: N/A

### PORCH

Location: Front  
Height: 1 story; 2 story  
Width/Length: Partial  
Roof Type: Flat  
Porch Type: Verandah; Balcony  
Floor: Brick; Wood

### SETTING AND GROUNDS -- YARD(S)

Overall yard layout/arrangement:

Informal/Picturesque, Designed planting  
bed/ arranged plantings, Designed walks and  
driveways

### SURROUNDING ENVIRONMENT

Surrounding Environment:  
Urban/Incorporated Community  
Commercial  
Major Category: Mixed/balance

### AREA(S) OF SIGNIFICANCE (HISTORICAL THEME)

Architecture

### FIELD SURVEY EVALUATION

Field Surveyor's Evaluation:  
Appears to meet National Register Criteria  
Reason:

### FORM PREPARED BY

Name surveyor: Kit Candler  
Date: December 2013  
Surveying agency/  
organization/consultant: UGA Findit

### RESOURCE DESCRIPTION

Corintian columns  
Shutters matching side additions  
Curved brick steps  
Foundation plantings  
Large side lights and transom  
Corbelled chimneys  
Two story semi-circular dentils under roof overhang



### Supporting Document 1



### GENERAL INFORMATION

Resource id: 244444  
Resource Type: Building  
Coordinate System: GCS\_WGS\_1984  
X: 32.536037  
Y: -82.924666

### BASIC RESOURCE INFORMATION

Resource Address: 1409 Bellevue Avenue  
City/Community: Dublin  
County: Laurens  
Resource Name: LS-DN-3  
Zip Code: 31021

### USE, ORIGINAL

Domestic (residential)  
Single dwelling

### USE, CURRENT

Commercial  
Business/office

### DATE OF CONSTRUCTION (CA.)

Year: 1940

### ARCHITECTURAL STYLE

No academic style

### BUILDING TYPE, ORIGINAL

One-story house types  
Side-gabled cottage

### FLOOR PLAN (ORIGINAL)

Rooms Across: Three or more rooms  
Rooms Deep: Two rooms

### PLAN SHAPE

Rectangular

### STORIES, NUMBER OF

1

### FACADE SYMMETRY AND FRONT DOOR

Facade Symmetry: Asymmetric  
Number of Front Door(s): One door

### Supporting Document 2



### ROOF TYPE AND MATERIAL

Roof Material: Asphalt roll  
Roof Type: Gable-Side-oriented

### CHIMNEY LOCATION AND MATERIAL

Chimney Location: Off-center, ridgeline  
Material: Brick

### CONSTRUCTION SYSTEM/TECHNOLOGY

Wood Construction  
Balloon/platform frame

### FOUNDATION TYPE AND MATERIAL

Foundation Materials: Brick  
Foundation Type: Continuous

### EXTERIOR MATERIAL

Brick-Bond-Running bond/stretcher

### WINDOWS

Window Type: Fixed; Double-hung sash  
Head: Flat-headed  
Shape: Rectangular  
Pattern(s): Nine Pane; 8/8, 6/6

### OUTBUILDINGS/SECONDARY- STRUCTURES

Outbuildings: No outbuildings observed  
Outbuilding observed: N/A

### PORCH

Location: Front  
Height: 1 story  
Width/Length: Partial  
Roof Type: Gable  
Porch Type: Portico  
Floor: Brick

### SETTING AND GROUNDS -- YARD(S)

Overall yard layout/arrangement:

Informal/Picturesque, Designed planting  
bed/ arranged plantings, Designed walks and  
driveways

### SURROUNDING ENVIRONMENT

Surrounding Environment:  
Urban/Incorporated Community  
Mixed Uses  
Major Category: Mixed/balance

### AREA(S) OF SIGNIFICANCE (HISTORICAL THEME)

Architecture

### FIELD SURVEY EVALUATION

Field Surveyor's Evaluation:  
May meet National Register Criteria  
Reason:

### FORM PREPARED BY

Name surveyor: Kit Candler  
Date: December 2013  
Surveying agency/  
organization/consultant: UGA Findit

### RESOURCE DESCRIPTION

Piers on portico  
Greek key pattern in entablature  
Enclosed garage with circle window, connected to house by  
screened breeze way  
Transom window  
Concrete steps

### Supporting Document 1



### GENERAL INFORMATION

Resource id: 244446  
Resource Type: Building  
Coordinate System: GCS\_WGS\_1984  
X: 32.5361  
Y: -82.924261

### BASIC RESOURCE INFORMATION

Resource Address: 1305 Bellevue Avenue  
City/Community: Dublin  
County: Laurens  
Resource Name: LS-DN-4  
Zip Code: 31021

### USE, ORIGINAL

Domestic (residential)  
Single dwelling

### USE, CURRENT

Domestic (residential)  
Single dwelling

### DATE OF CONSTRUCTION (CA.)

Year: 1915

### ARCHITECTURAL STYLE

Colonial Revival

### BUILDING TYPE, ORIGINAL

Two-story house types  
Georgian house

### FLOOR PLAN (ORIGINAL)

Rooms Across: Three or more rooms  
Rooms Deep: Two rooms

### PLAN SHAPE

Rectangular

### STORIES, NUMBER OF

2

### FACADE SYMMETRY AND FRONT DOOR

Facade Symmetry: Symmetric  
Number of Front Door(s): One door

### Supporting Document 2



### ROOF TYPE AND MATERIAL

Roof Material: Asphalt (composition) shingle  
Roof Type: Hip

### CHIMNEY LOCATION AND MATERIAL

Chimney Location: Side - exterior (2)  
Material: Brick

### CONSTRUCTION SYSTEM/TECHNOLOGY

Wood Construction  
Balloon/platform frame

### FOUNDATION TYPE AND MATERIAL

Foundation Materials: Unknown/obscured  
Foundation Type: N/A

### EXTERIOR MATERIAL

Brick-Bond-Running bond/stretcher

### WINDOWS

Window Type: Fixed; Casement; Double-hung sash  
Head: Flat-headed  
Shape: Rectangular  
Pattern(s): Eight pane; Eight pane; 6/1

### OUTBUILDINGS/SECONDARY- STRUCTURES

Outbuildings: No outbuildings observed  
Outbuilding observed: N/A

### PORCH

Location: Front; Side  
Height: 1 story  
Width/Length: Partial  
Roof Type: Shed/pent  
Porch Type: Stoop; Verandah  
Floor: Brick

### SETTING AND GROUNDS -- YARD(S)

Overall yard layout/arrangement:

Informal/Picturesque, Designed planting  
bed/ arranged plantings, Designed walks and  
driveways

### SURROUNDING ENVIRONMENT

Surrounding Environment: Urban/Incorporated Community  
Commercial  
Major Category: Mixed/balance

### AREA(S) OF SIGNIFICANCE (HISTORICAL THEME)

Architecture

### FIELD SURVEY EVALUATION

Field Surveyor's Evaluation: Appears to meet National Register Criteria  
Reason:

### FORM PREPARED BY

Name surveyor: Elizabeth Elliot  
Date: December 2013  
Surveying agency/  
organization/consultant: UGA Findit

### RESOURCE DESCRIPTION

Three lit tripartite dormers with exposed rafter tails  
Two tripartite windows on first floor, one on second floor  
stoop with three Doric columns on either side supporting  
plain entablature  
Balustrade on porch and porte cochere roofs  
Brick steps  
Leaded glass transom and side lights  
Doric columns support porte cochere  
Foundation plantings  
Solidier course above first story windows  
Low wall boarders side walk

### Supporting Document 1



### GENERAL INFORMATION

Resource id: 244447  
Resource Type: Building  
Coordinate System: GCS\_WGS\_1984  
X: 32.536295  
Y: -82.923719

### BASIC RESOURCE INFORMATION

Resource Address: 1303 Bellevue Avenue  
City/Community: Dublin  
County: Laurens  
Resource Name: LS-DN-5  
Zip Code: 31021

### USE, ORIGINAL

Domestic (residential)  
Single dwelling

### USE, CURRENT

Commercial  
Business/office

### DATE OF CONSTRUCTION (CA.)

Year: 1930

### ARCHITECTURAL STYLE

Craftsman

### BUILDING TYPE, ORIGINAL

One-story house types  
Bungalow-Cross gable

### FLOOR PLAN (ORIGINAL)

Rooms Across: Two unequal rooms  
Rooms Deep: Two rooms

### PLAN SHAPE

Rectangular

### STORIES, NUMBER OF

1

### FACADE SYMMETRY AND FRONT DOOR

Facade Symmetry: Asymmetric  
Number of Front Door(s): One door

### Supporting Document 2



### ROOF TYPE AND MATERIAL

Roof Material: Asphalt (composition) shingle  
Roof Type: Gable-Cross gable

### CHIMNEY LOCATION AND MATERIAL

Chimney Location: Off-center, within roof surface  
Material: Stuccoed masonry

### CONSTRUCTION SYSTEM/TECHNOLOGY

Wood Construction  
Balloon/platform frame

### FOUNDATION TYPE AND MATERIAL

Foundation Materials: Brick  
Foundation Type: Continuous

### EXTERIOR MATERIAL

Brick-Bond-Running bond/stretcher

### WINDOWS

Window Type: Double-hung sash  
Head: Flat-headed  
Shape: Rectangular  
Pattern(s): 6/6

### OUTBUILDINGS/SECONDARY- STRUCTURES

Outbuildings: No outbuildings observed  
Outbuilding observed: N/A

### PORCH

Location: Front  
Height: 1 story  
Width/Length: Partial  
Roof Type: Gable  
Porch Type: Portico  
Floor: Wood

### SETTING AND GROUNDS -- YARD(S)

Overall yard layout/arrangement:  
Informal/Picturesque, Designed planting bed/ arranged plantings, Designed walks and driveways

### SURROUNDING ENVIRONMENT

Surrounding Environment: Urban/Incorporated Community Mixed Uses  
Major Category: Mixed/balance

### AREA(S) OF SIGNIFICANCE (HISTORICAL THEME)

Architecture

### FIELD SURVEY EVALUATION

Field Surveyor's Evaluation: Appears to meet National Register Criteria  
Reason:

### FORM PREPARED BY

Name surveyor: Kit Candler  
Date: December 2013  
Surveying agency/ organization/consultant: UGA Findit

### RESOURCE DESCRIPTION

Paired windows next to door  
15 fixed glass pane door  
Square piers support square porch columns  
Brick business sign in yard  
Foundation plantings  
Side addition  
Electric light fixture on porch  
Exposed rafter tails under roof eaves  
Low walls flank cement porch steps

### Supporting Document 1



### GENERAL INFORMATION

Resource id: 244450  
Resource Type: Building  
Coordinate System: GCS\_WGS\_1984  
X: 32.536577  
Y: -82.923646

### BASIC RESOURCE INFORMATION

Resource Address: 102 Mimosa Dr.  
City/Community: Dublin  
County: Laurens  
Resource Name: LS-DN-7  
Zip Code: 31021

### USE, ORIGINAL

Domestic (residential)  
Single dwelling

### USE, CURRENT

Domestic (residential)  
Single dwelling

### DATE OF CONSTRUCTION (CA.)

Year: 1940

### ARCHITECTURAL STYLE

No academic style

### BUILDING TYPE, ORIGINAL

One-story house types  
Side-gabled cottage

### FLOOR PLAN (ORIGINAL)

Rooms Across: Three or more rooms  
Rooms Deep: Two rooms

### PLAN SHAPE

Rectangular

### STORIES, NUMBER OF

1

### FACADE SYMMETRY AND FRONT DOOR

Facade Symmetry: Asymmetric  
Number of Front Door(s): One door

### Supporting Document 2



### ROOF TYPE AND MATERIAL

Roof Material: Asphalt (composition) shingle  
Roof Type: Gable-Side-oriented

### CHIMNEY LOCATION AND MATERIAL

Chimney Location: Center, ridge line  
Material: Brick

### CONSTRUCTION SYSTEM/TECHNOLOGY

Wood Construction  
Balloon/platform frame

### FOUNDATION TYPE AND MATERIAL

Foundation Materials: Brick  
Foundation Type: Continuous

### EXTERIOR MATERIAL

Synthetics-Masonite siding

### WINDOWS

Window Type: Double-hung sash  
Head: Flat-headed  
Shape: Rectangular  
Pattern(s): 1/1

### OUTBUILDINGS/SECONDARY- STRUCTURES

Outbuildings: No outbuildings observed  
Outbuilding observed: N/A

### PORCH

Location: Front  
Height: 1 story  
Width/Length: Partial  
Roof Type: Shed/pent  
Porch Type: Verandah  
Floor: Brick

### SETTING AND GROUNDS -- YARD(S)

Overall yard layout/arrangement:

Informal/Picturesque, Designed planting  
bed/ arranged plantings, Designed walks and  
driveways

### SURROUNDING ENVIRONMENT

Surrounding Environment:  
Urban/Incorporated Community  
Residential-Grid layout  
Major Category: Mixed/balance

### AREA(S) OF SIGNIFICANCE (HISTORICAL THEME)

Architecture

### FIELD SURVEY EVALUATION

Field Surveyor's Evaluation:  
May meet National Register Criteria  
Reason:

### FORM PREPARED BY

Name surveyor: Elizabeth Elliot  
Date: December 2013  
Surveying agency/  
organization/consultant: UGA Findit

### RESOURCE DESCRIPTION

Three sets of paired windows  
Metal banister for porch  
Square porch supports  
Foundation plantings  
Plantings along driveway  
Simple corbelled chimney  
Side addition  
Carport addition



### Supporting Document 1



### GENERAL INFORMATION

Resource id: 244452  
Resource Type: Building  
Coordinate System: GCS\_WGS\_1984  
X: 32.536408  
Y: -82.922308

### BASIC RESOURCE INFORMATION

Resource Address: .05 M W of Rosewood on Bellevue Dr.  
City/Community: Dublin  
County: Laurens  
Resource Name: LS-DN-9  
Zip Code: 31021

### USE, ORIGINAL

Domestic (residential)  
Single dwelling

### USE, CURRENT

Commercial  
N/A

### DATE OF CONSTRUCTION (CA.)

Year: 1935

### ARCHITECTURAL STYLE

No academic style

### BUILDING TYPE, ORIGINAL

One-story house types  
Bungalow-Cross gable

### FLOOR PLAN (ORIGINAL)

Rooms Across: Three or more rooms  
Rooms Deep: More than two rooms

### PLAN SHAPE

T-shaped

### STORIES, NUMBER OF

1

### FACADE SYMMETRY AND FRONT DOOR

Facade Symmetry: Asymmetric  
Number of Front Door(s): One door

### Supporting Document 2



### ROOF TYPE AND MATERIAL

Roof Material: Asphalt (composition) shingle  
Roof Type: Gable-Cross gable

### CHIMNEY LOCATION AND MATERIAL

Chimney Location: Off-center, ridgeline  
Material: Brick

### CONSTRUCTION SYSTEM/TECHNOLOGY

Wood Construction  
Balloon/platform frame

### FOUNDATION TYPE AND MATERIAL

Foundation Materials: Concrete (poured)  
Foundation Type: Continuous

### EXTERIOR MATERIAL

Wood-Weatherboard

### WINDOWS

Window Type: Double-hung sash  
Head: Flat-headed  
Shape: Rectangular  
Pattern(s): 1/1

### OUTBUILDINGS/SECONDARY- STRUCTURES

Outbuildings: No outbuildings observed  
Outbuilding observed: N/A

### PORCH

Location: Side  
Height: 1 story  
Width/Length: Partial  
Roof Type: Shed/pent  
Porch Type: Recessed  
Floor: Concrete (block)

### SETTING AND GROUNDS -- YARD(S)

Overall yard layout/arrangement:  
Informal/Picturesque, Designed planting  
bed/ arranged plantings, Designed walks and  
driveways

### SURROUNDING ENVIRONMENT

Surrounding Environment:  
Urban/Incorporated Community  
Former residential now commercial  
Major Category: Mixed/balance

### AREA(S) OF SIGNIFICANCE (HISTORICAL THEME)

Architecture

### FIELD SURVEY EVALUATION

Field Surveyor's Evaluation:  
May meet National Register Criteria  
Reason:

### FORM PREPARED BY

Name surveyor: Elizabeth Elliot  
Date: December 2013  
Surveying agency/  
organization/consultant: UGA Findit

### RESOURCE DESCRIPTION

Ada ramp with banister  
Square porch supports  
Shutters  
Circle attic vent  
Short fence along side of building  
State farm business sign in yard  
Flag pole  
Foundation plantings



### Supporting Document 1



### GENERAL INFORMATION

Resource id: 244453  
Resource Type: Building  
Coordinate System: GCS\_WGS\_1984  
X: 32.536421  
Y: -82.922034

### BASIC RESOURCE INFORMATION

Resource Address: 1201 Bellevue Ave.  
City/Community: Dublin  
County: Laurens  
Resource Name: LS-DN-10  
Zip Code: 31021

### USE, ORIGINAL

Domestic (residential)  
Single dwelling

### USE, CURRENT

Commercial  
Business/office

### DATE OF CONSTRUCTION (CA.)

Year: 1920

### ARCHITECTURAL STYLE

No academic style

### BUILDING TYPE, ORIGINAL

One-story house types  
Gabled Wing Cottage (Gabled Ell)

### FLOOR PLAN (ORIGINAL)

Rooms Across: Two unequal rooms  
Rooms Deep: Two rooms

### PLAN SHAPE

L-shaped

### STORIES, NUMBER OF

1

### FACADE SYMMETRY AND FRONT DOOR

Facade Symmetry: Asymmetric  
Number of Front Door(s): One door

### Supporting Document 2



### ROOF TYPE AND MATERIAL

Roof Material: Asphalt (composition) shingle  
Roof Type: Gable-Multi-gable

### CHIMNEY LOCATION AND MATERIAL

Chimney Location: Side - exterior; Off-center, within roof surface (2)  
Material: Brick

### CONSTRUCTION SYSTEM/TECHNOLOGY

Wood Construction  
Balloon/platform frame

### FOUNDATION TYPE AND MATERIAL

Foundation Materials: Brick  
Foundation Type: Continuous

### EXTERIOR MATERIAL

Synthetics-Vinyl siding

### WINDOWS

Window Type: Double-hung sash  
Head: Flat-headed  
Shape: Rectangular  
Pattern(s): 6/6

### OUTBUILDINGS/SECONDARY- STRUCTURES

Outbuildings: No outbuildings observed  
Outbuilding observed: N/A

### PORCH

Location: Side  
Height: 1 story  
Width/Length: Partial  
Roof Type: N/A  
Porch Type: Stoop  
Floor: Brick

### SETTING AND GROUNDS -- YARD(S)

Overall yard layout/arrangement:  
Informal/Picturesque, Designed planting bed/ arranged plantings, Designed walks and driveways

### SURROUNDING ENVIRONMENT

Surrounding Environment: Urban/Incorporated Community Mixed Uses  
Major Category: Mixed/balance

### AREA(S) OF SIGNIFICANCE (HISTORICAL THEME)

Architecture

### FIELD SURVEY EVALUATION

Field Surveyor's Evaluation: May meet National Register Criteria  
Reason:

### FORM PREPARED BY

Name surveyor: Elizabeth Elliot  
Date: December 2013  
Surveying agency/ organization/consultant: UGA Findit

### RESOURCE DESCRIPTION

Paired windows left of door  
Tripartite grouping on right shutters  
Paneled front door  
Enclosed rear addition  
Overhanging eaves  
Brick steps to stoop with low brick walls  
Foundation plantings  
Parking lot on side  
Enclosed porch on rear addition with casement windows

### Supporting Document 1



### GENERAL INFORMATION

Resource id: 244459  
Resource Type: Building  
Coordinate System: GCS\_WGS\_1984  
X: 32.53688  
Y: -82.922219

### BASIC RESOURCE INFORMATION

Resource Address: .05 M N of Bellevue on Rosewood Dr.  
City/Community: Dublin  
County: Laurens  
Resource Name: LS-DN-11  
Zip Code: 31021

### USE, ORIGINAL

Domestic (residential)  
Single dwelling

### USE, CURRENT

Domestic (residential)  
Single dwelling

### DATE OF CONSTRUCTION (CA.)

Year: 1960

### ARCHITECTURAL STYLE

Craftsman

### BUILDING TYPE, ORIGINAL

One-story house types  
Ranch House

### FLOOR PLAN (ORIGINAL)

Rooms Across: Three or more rooms  
Rooms Deep: Two rooms

### PLAN SHAPE

Rectangular

### STORIES, NUMBER OF

1

### FACADE SYMMETRY AND FRONT DOOR

Facade Symmetry: Asymmetric  
Number of Front Door(s): One door

### Supporting Document 2



### ROOF TYPE AND MATERIAL

Roof Material: Asphalt (composition) shingle  
Roof Type: Hip

### CHIMNEY LOCATION AND MATERIAL

Chimney Location: Front, exterior  
Material: Brick

### CONSTRUCTION SYSTEM/TECHNOLOGY

Wood Construction  
Balloon/platform frame

### FOUNDATION TYPE AND MATERIAL

Foundation Materials: Brick  
Foundation Type: Continuous

### EXTERIOR MATERIAL

Wood-Vertical board  
Brick-Bond-Running bond/stretcher

### WINDOWS

Window Type: Double-hung sash  
Head: Flat-headed  
Shape: Rectangular  
Pattern(s): 1/1

### OUTBUILDINGS/SECONDARY- STRUCTURES

Outbuildings: No outbuildings observed  
Outbuilding observed: N/A

### PORCH

Location: Side  
Height: 1 story  
Width/Length: Partial  
Roof Type: N/A  
Porch Type: Stoop  
Floor: Brick

### SETTING AND GROUNDS -- YARD(S)

Overall yard layout/arrangement:

Informal/Picturesque, Designed planting  
bed/ arranged plantings, Designed walks and  
driveways

### SURROUNDING ENVIRONMENT

Surrounding Environment:  
Urban/Incorporated Community  
Mixed Uses  
Major Category: Mixed/balance

### AREA(S) OF SIGNIFICANCE (HISTORICAL THEME)

Architecture

### FIELD SURVEY EVALUATION

Field Surveyor's Evaluation:  
Appears to meet National Register Criteria  
Reason:

### FORM PREPARED BY

Name surveyor: Elizabeth Elliot  
Date: December 2013  
Surveying agency/  
organization/consultant: UGA Findit

### RESOURCE DESCRIPTION

Foundation plantings exposed  
Rafter tails  
Metal scrool porch supports  
Windows replaced  
Rear addition  
Carport addition  
Large overhanging eaves  
Pronounced front chimney  
Variation in fenestration

### Supporting Document 1



### GENERAL INFORMATION

Resource id: 244463  
Resource Type: Building  
Coordinate System: GCS\_WGS\_1984  
X: 32.536794  
Y: -82.922979

### BASIC RESOURCE INFORMATION

Resource Address: 103 Mimosa Dr.  
City/Community: Dublin  
County: Laurens  
Resource Name: LS-DN-12  
Zip Code: 31021

### USE, ORIGINAL

Domestic (residential)  
Single dwelling

### USE, CURRENT

Domestic (residential)  
Single dwelling

### DATE OF CONSTRUCTION (CA.)

Year: 1945

### ARCHITECTURAL STYLE

No academic style

### BUILDING TYPE, ORIGINAL

One-story house types  
Bungalow-Cross gable

### FLOOR PLAN (ORIGINAL)

Rooms Across: Three or more rooms  
Rooms Deep: Two rooms

### PLAN SHAPE

Rectangular

### STORIES, NUMBER OF

1

### FACADE SYMMETRY AND FRONT DOOR

Facade Symmetry: Asymmetric  
Number of Front Door(s): One door

### Supporting Document 2



### ROOF TYPE AND MATERIAL

Roof Material: Asphalt (composition) shingle  
Roof Type: Gable-Cross gable

### CHIMNEY LOCATION AND MATERIAL

Chimney Location: Off-center, within roof surface  
Material: Brick

### CONSTRUCTION SYSTEM/TECHNOLOGY

Wood Construction  
Balloon/platform frame

### FOUNDATION TYPE AND MATERIAL

Foundation Materials: Brick  
Foundation Type: Continuous

### EXTERIOR MATERIAL

Synthetics-Asbestos siding

### WINDOWS

Window Type: Double-hung sash  
Head: Flat-headed  
Shape: Rectangular  
Pattern(s): 6/6, 4/4

### OUTBUILDINGS/SECONDARY- STRUCTURES

Outbuildings: No outbuildings observed  
Outbuilding observed: N/A

### PORCH

Location: Side  
Height: 1 story  
Width/Length: Partial  
Roof Type: Hood  
Porch Type: Stoop  
Floor: Brick

### SETTING AND GROUNDS -- YARD(S)

Overall yard layout/arrangement:  
Informal/Picturesque, Designed planting bed/ arranged plantings, Designed walks and driveways

### SURROUNDING ENVIRONMENT

Surrounding Environment: Urban/Incorporated Community  
Residential-Grid layout  
Major Category: Mixed/balance

### AREA(S) OF SIGNIFICANCE (HISTORICAL THEME)

Architecture

### FIELD SURVEY EVALUATION

Field Surveyor's Evaluation: May meet National Register Criteria  
Reason:

### FORM PREPARED BY

Name surveyor: Elizabeth Elliot  
Date: December 2013  
Surveying agency/ organization/consultant: UGA Findit

### RESOURCE DESCRIPTION

Brick stairs to stoop  
Carport added  
Shutters  
Chicago window in front gable  
Scattered shrubs  
Picket fence  
Lamp post  
Pentagonal roof vent  
White window surrounds  
Metal stair rail door  
Six fixed panes with three wood panels below  
Wood detailing at end of gable  
Faca board  
Midcentury awning

### Supporting Document 1



### GENERAL INFORMATION

Resource id: 244465  
Resource Type: Building  
Coordinate System: GCS\_WGS\_1984  
X: 32.536794  
Y: -82.922979

### BASIC RESOURCE INFORMATION

Resource Address: 1111 Bellevue Ave.  
City/Community: Dublin  
County: Laurens  
Resource Name: LS-DN-13  
Zip Code: 31021

### USE, ORIGINAL

Domestic (residential)  
Single dwelling

### USE, CURRENT

Governmental

### DATE OF CONSTRUCTION (CA.)

Year: 1925

### ARCHITECTURAL STYLE

No academic style

### BUILDING TYPE, ORIGINAL

Two-story house types  
Georgian house

### FLOOR PLAN (ORIGINAL)

Rooms Across: Three or more rooms  
Rooms Deep: Two rooms

### PLAN SHAPE

Rectangular

### STORIES, NUMBER OF

2

### FACADE SYMMETRY AND FRONT DOOR

Facade Symmetry: Asymmetric  
Number of Front Door(s): One door

### Supporting Document 2



### ROOF TYPE AND MATERIAL

Roof Material: Asphalt (composition) shingle  
Roof Type: Hip

### CHIMNEY LOCATION AND MATERIAL

Chimney Location: Side - exterior  
Material: Brick

### CONSTRUCTION SYSTEM/TECHNOLOGY

Wood Construction  
Balloon/platform frame

### FOUNDATION TYPE AND MATERIAL

Foundation Materials: Brick  
Foundation Type: Continuous

### EXTERIOR MATERIAL

Brick-Bond-Running bond/stretcher

### WINDOWS

Window Type: Double-hung sash  
Head: Flat-headed  
Shape: Rectangular  
Pattern(s): 6/6, 8/8

### OUTBUILDINGS/SECONDARY- STRUCTURES

Outbuildings: No outbuildings observed  
Outbuilding observed: N/A

### PORCH

Location: Side  
Height: 1 story  
Width/Length: Partial  
Roof Type: N/A  
Porch Type: Stoop  
Floor: Brick

### SETTING AND GROUNDS -- YARD(S)

Overall yard layout/arrangement:

Informal/Picturesque, Designed planting bed/ arranged plantings, Designed walks and driveways

### SURROUNDING ENVIRONMENT

Surrounding Environment: Urban/Incorporated Community  
Former residential now commercial  
Major Category: Mixed/balance

### AREA(S) OF SIGNIFICANCE (HISTORICAL THEME)

Architecture

### FIELD SURVEY EVALUATION

Field Surveyor's Evaluation: Appears to meet National Register Criteria  
Reason:

### FORM PREPARED BY

Name surveyor: Elizabeth Elliot  
Date: December 2013  
Surveying agency/ organization/consultant: UGA Findit

### RESOURCE DESCRIPTION

Jack arches over windows  
Side flat roof addition  
6/6 window centered on second floor  
Fan light over door  
Quions on center portion  
Mission style roof  
Parapet in center and on ends  
Brick steps  
Brick yard sign mimics roof profile  
Foundation plantings



### Supporting Document 1



### GENERAL INFORMATION

Resource id: 244468  
Resource Type: Building  
Coordinate System: GCS\_WGS\_1984  
X: 32.53665  
Y: -82.920768

### BASIC RESOURCE INFORMATION

Resource Address: 1101 Bellevue Ave.  
City/Community: Dublin  
County: Laurens  
Resource Name: LS-DN-15  
Zip Code: 31021

### USE, ORIGINAL

Domestic (residential)  
Single dwelling

### USE, CURRENT

Commercial  
Business/office

### DATE OF CONSTRUCTION (CA.)

Year: 1915

### ARCHITECTURAL STYLE

Craftsman

### BUILDING TYPE, ORIGINAL

One-story house types  
Bungalow-hip

### FLOOR PLAN (ORIGINAL)

Rooms Across: Two unequal rooms  
Rooms Deep: Two rooms

### PLAN SHAPE

Square

### STORIES, NUMBER OF

1

### FACADE SYMMETRY AND FRONT DOOR

Facade Symmetry: Asymmetric  
Number of Front Door(s): One door

### Supporting Document 2



### ROOF TYPE AND MATERIAL

Roof Material: Asphalt (composition) shingle  
Roof Type: Hip

### CHIMNEY LOCATION AND MATERIAL

Chimney Location: No chimney observed  
Material: N/A

### CONSTRUCTION SYSTEM/TECHNOLOGY

Wood Construction  
Balloon/platform frame

### FOUNDATION TYPE AND MATERIAL

Foundation Materials: Unknown/obscured  
Foundation Type: N/A

### EXTERIOR MATERIAL

Synthetics-Vinyl siding

### WINDOWS

Window Type: Fixed; Double-hung sash  
Head: Flat-headed  
Shape: Rectangular  
Pattern(s): 1/4, 2/2

### OUTBUILDINGS/SECONDARY- STRUCTURES

Outbuildings: Non-historic Outbuildings observed  
Outbuilding observed: Implement shed

### PORCH

Location: Side  
Height: 1 story  
Width/Length: Partial  
Roof Type: Gable  
Porch Type: Portico  
Floor: Brick

### SETTING AND GROUNDS -- YARD(S)

Overall yard layout/arrangement:

Informal/Picturesque, Designed planting  
bed/ arranged plantings, Designed walks and  
driveways

### SURROUNDING ENVIRONMENT

Surrounding Environment:  
Urban/Incorporated Community  
Former residential now commercial  
Major Category: Mixed/balance

### AREA(S) OF SIGNIFICANCE (HISTORICAL THEME)

Architecture

### FIELD SURVEY EVALUATION

Field Surveyor's Evaluation:  
Appears to meet National Register Criteria  
Reason:

### FORM PREPARED BY

Name surveyor: Elizabeth Elliot  
Date: December 2013  
Surveying agency/  
organization/consultant: UGA Findit

### RESOURCE DESCRIPTION

Hexagonal pavers  
Brick retaining wall borders side walk  
Large square piers with square porch supports  
Craftsman style rectangular window in front gable  
Foundation plantings  
Transom over door  
Large side addition with casement windows  
Overhanging eave  
Gable wing extends from central hip massing  
Pronounced gable to porch portico with half timbering detail



### Supporting Document 1



### GENERAL INFORMATION

Resource id: 244471  
Resource Type: Building  
Coordinate System: GCS\_WGS\_1984  
X: 32.536765  
Y: -82.92039

### BASIC RESOURCE INFORMATION

Resource Address: NE corner of Bellevue Ave. and West Dr.  
City/Community: Dublin  
County: Laurens  
Resource Name: LS-DN-16  
Zip Code: 31021

### USE, ORIGINAL

Domestic (residential)  
Single dwelling

### USE, CURRENT

Commercial  
Business/office

### DATE OF CONSTRUCTION (CA.)

Year: 1910

### ARCHITECTURAL STYLE

Gothic Revival

### BUILDING TYPE, ORIGINAL

One-story house types  
Georgian Cottage

### FLOOR PLAN (ORIGINAL)

Rooms Across: Three or more rooms  
Rooms Deep: Two rooms

### PLAN SHAPE

Rectangular

### STORIES, NUMBER OF

1

### FACADE SYMMETRY AND FRONT DOOR

Facade Symmetry: Asymmetric  
Number of Front Door(s): One door

### Supporting Document 2



### ROOF TYPE AND MATERIAL

Roof Material: Asphalt (composition) shingle  
Roof Type: Gable-Multi-gable

### CHIMNEY LOCATION AND MATERIAL

Chimney Location: Off-center, within roof surface  
Material: Stuccoed masonry

### CONSTRUCTION SYSTEM/TECHNOLOGY

Wood Construction  
Balloon/platform frame

### FOUNDATION TYPE AND MATERIAL

Foundation Materials: Brick  
Foundation Type: Continuous

### EXTERIOR MATERIAL

Synthetics-Vinyl siding

### WINDOWS

Window Type: Double-hung sash  
Head: Flat-headed  
Shape: Rectangular  
Pattern(s): 6/6

### OUTBUILDINGS/SECONDARY- STRUCTURES

Outbuildings: Non-historic Outbuildings observed  
Outbuilding observed: Implement shed

### PORCH

Location: Front; Side  
Height: 1 story  
Width/Length: Partial  
Roof Type: Flat; Shed/pent  
Porch Type: Stoop; Verandah  
Floor: Brick; Wood

### SETTING AND GROUNDS -- YARD(S)

Overall yard layout/arrangement:

Informal/Picturesque, Designed planting  
bed/ arranged plantings, Designed walks and  
driveways

### SURROUNDING ENVIRONMENT

Surrounding Environment:  
Urban/Incorporated Community  
Former residential now commercial  
Major Category: Mixed/balance

### AREA(S) OF SIGNIFICANCE (HISTORICAL THEME)

Architecture

### FIELD SURVEY EVALUATION

Field Surveyor's Evaluation:  
Appears to meet National Register Criteria  
Reason:

### FORM PREPARED BY

Name surveyor: Elizabeth Elliot  
Date: December 2013  
Surveying agency/  
organization/consultant: UGA Findit

### RESOURCE DESCRIPTION

High pitched roof with multiple gables  
Pointed arch/ pentagonal vents  
Scrolling iron porch supports and railing  
Brick steps to porch  
Cement walkway  
Shutters  
Corbelled chimney transom over six fixed pane door  
Foundation plantings  
Scroll patterned brackets supporting lintel and fluted  
plasters on either side of door

### Supporting Document 1



### GENERAL INFORMATION

Resource id: 244472  
Resource Type: Building  
Coordinate System: GCS\_WGS\_1984  
X: 32.536711  
Y: -82.920103

### BASIC RESOURCE INFORMATION

Resource Address: 1007 Bellevue Ave.  
City/Community: Dublin  
County: Laurens  
Resource Name: LS-DN-17  
Zip Code: 31021

### USE, ORIGINAL

Domestic (residential)  
Single dwelling

### USE, CURRENT

Domestic (residential)  
Single dwelling

### DATE OF CONSTRUCTION (CA.)

Year: 1925

### ARCHITECTURAL STYLE

Craftsman

### BUILDING TYPE, ORIGINAL

Two-story house types  
Gabled Wing House (Gabled Ell)

### FLOOR PLAN (ORIGINAL)

Rooms Across: Three or more rooms  
Rooms Deep: Two rooms

### PLAN SHAPE

L-shaped

### STORIES, NUMBER OF

2

### FACADE SYMMETRY AND FRONT DOOR

Facade Symmetry: Asymmetric  
Number of Front Door(s): One door

### Supporting Document 2



### ROOF TYPE AND MATERIAL

Roof Material: Asphalt (composition) shingle  
Roof Type: Gable-Multi-gable

### CHIMNEY LOCATION AND MATERIAL

Chimney Location: Off-center, within roof surface  
Material: Brick

### CONSTRUCTION SYSTEM/TECHNOLOGY

Wood Construction  
Balloon/platform frame

### FOUNDATION TYPE AND MATERIAL

Foundation Materials: Unknown/obscured  
Foundation Type: N/A

### EXTERIOR MATERIAL

Synthetics-Vinyl siding

### WINDOWS

Window Type: Fixed; Casement; Double-hung sash  
Head: Flat-headed  
Shape: Rectangular  
Pattern(s): 2/2, 9/9; 2/2; 8/1

### OUTBUILDINGS/SECONDARY- STRUCTURES

Outbuildings: Non-historic Outbuildings observed  
Outbuilding observed: Implement shed

### PORCH

Location: Front and Side  
Height: 1 story  
Width/Length: Wrap-around  
Roof Type: Complex  
Porch Type: Verandah  
Floor: Wood

### SETTING AND GROUNDS -- YARD(S)

Overall yard layout/arrangement:  
Informal/Picturesque, Designed planting bed/ arranged plantings, Designed walks and driveways

### SURROUNDING ENVIRONMENT

Surrounding Environment: Urban/Incorporated Community  
Mixed Uses-Grid layout  
Major Category: Mixed/balance

### AREA(S) OF SIGNIFICANCE (HISTORICAL THEME)

Architecture

### FIELD SURVEY EVALUATION

Field Surveyor's Evaluation: Appears to meet National Register Criteria  
Reason:

### FORM PREPARED BY

Name surveyor: Elizabeth Elliot  
Date: December 2013  
Surveying agency/ organization/consultant: UGA Findit

### RESOURCE DESCRIPTION

Clerestory window in dormer  
Sidelights flank door  
Large square piers with battered columns supporting porch roof  
Overhanging eaves with exposed rafter tails  
Decorative half timbering in gables  
Rectangle window in second story gable  
Hexagonal pavers in front walk  
Lined with plantings  
Foundation plantings  
Rear addition

### Supporting Document 1



### GENERAL INFORMATION

Resource id: 244473  
Resource Type: Building  
Coordinate System: GCS\_WGS\_1984  
X: 32.536842  
Y: -82.919712

### BASIC RESOURCE INFORMATION

Resource Address: 1003 Bellevue Ave.  
City/Community: Dublin  
County: Laurens  
Resource Name: LS-DN-18  
Zip Code: 31021

### USE, ORIGINAL

Domestic (residential)  
Single dwelling

### USE, CURRENT

Commercial  
Business/office

### DATE OF CONSTRUCTION (CA.)

Year: 1940

### ARCHITECTURAL STYLE

No academic style

### BUILDING TYPE, ORIGINAL

One-story house types  
Side-gabled cottage

### FLOOR PLAN (ORIGINAL)

Rooms Across: Three or more rooms  
Rooms Deep: Two rooms

### PLAN SHAPE

Rectangular

### STORIES, NUMBER OF

1

### FACADE SYMMETRY AND FRONT DOOR

Facade Symmetry: Asymmetric  
Number of Front Door(s): One door

### Supporting Document 2



### ROOF TYPE AND MATERIAL

Roof Material: Asphalt roll  
Roof Type: Gable-Side-oriented

### CHIMNEY LOCATION AND MATERIAL

Chimney Location: Off-center, within roof surface  
Material: Brick

### CONSTRUCTION SYSTEM/TECHNOLOGY

Wood Construction  
Balloon/platform frame

### FOUNDATION TYPE AND MATERIAL

Foundation Materials: Brick  
Foundation Type: Continuous

### EXTERIOR MATERIAL

Synthetics-Masonite siding

### WINDOWS

Window Type: Fixed; Single-hung sash  
Head: Flat-headed  
Shape: Rectangular  
Pattern(s): Single pane; 6/6

### OUTBUILDINGS/SECONDARY- STRUCTURES

Outbuildings: No outbuildings observed  
Outbuilding observed: N/A

### PORCH

Location: Front and Side  
Height: 1 story  
Width/Length: Wrap-around  
Roof Type: Complex  
Porch Type: Verandah  
Floor: Wood

### SETTING AND GROUNDS -- YARD(S)

Overall yard layout/arrangement:  
Informal/Picturesque, Designed planting  
bed/ arranged plantings, Designed walks and  
driveways

### SURROUNDING ENVIRONMENT

Surrounding Environment:  
Urban/Incorporated Community  
Former residential now commercial  
Major Category: Mixed/balance

### AREA(S) OF SIGNIFICANCE (HISTORICAL THEME)

Architecture

### FIELD SURVEY EVALUATION

Field Surveyor's Evaluation:  
May meet National Register Criteria  
Reason:

### FORM PREPARED BY

Name surveyor: Elizabeth Elliot  
Date: December 2013  
Surveying agency/  
organization/consultant: UGA Findit

### RESOURCE DESCRIPTION

Foundation plantings  
Sun porch side addition  
Paired windows on either side of door with shutters  
Wood business sign in front yard  
Two dormers with 6/6 windows  
Fanlight in door  
Brick steps  
Hood over stoop has arch cut out

### Supporting Document 1



### GENERAL INFORMATION

Resource id: 244474  
Resource Type: Building  
Coordinate System: GCS\_WGS\_1984  
X: 32.536898  
Y: -82.919374

### BASIC RESOURCE INFORMATION

Resource Address: NW corner of Duncan and Bellevue Ave.  
City/Community: Dublin  
County: Laurens  
Resource Name: LS-DN-19  
Zip Code: 31021

### USE, ORIGINAL

Domestic (residential)  
Single dwelling

### USE, CURRENT

Domestic (residential)  
Single dwelling

### DATE OF CONSTRUCTION (CA.)

Year: 1925

### ARCHITECTURAL STYLE

No academic style

### BUILDING TYPE, ORIGINAL

One-story house types  
Gabled Wing Cottage (Gabled Ell)

### FLOOR PLAN (ORIGINAL)

Rooms Across: Three or more rooms  
Rooms Deep: Two rooms

### PLAN SHAPE

L-shaped

### STORIES, NUMBER OF

1

### FACADE SYMMETRY AND FRONT DOOR

Facade Symmetry: Asymmetric  
Number of Front Door(s): One door

### Supporting Document 2



### ROOF TYPE AND MATERIAL

Roof Material: Asphalt roll  
Roof Type: Gable- Multi-gable

### CHIMNEY LOCATION AND MATERIAL

Chimney Location: Front, exterior; Center, ridgeline  
Material: Brick

### CONSTRUCTION SYSTEM/TECHNOLOGY

Wood Construction  
Balloon/platform frame

### FOUNDATION TYPE AND MATERIAL

Foundation Materials: Brick  
Foundation Type: Continuous

### EXTERIOR MATERIAL

Synthetics-Vinyl siding

### WINDOWS

Window Type: Single-hung sash  
Head: Flat-headed  
Shape: Rectangular  
Pattern(s): 9/6, 6/4

### OUTBUILDINGS/SECONDARY- STRUCTURES

Outbuildings: No outbuildings observed  
Outbuilding observed: N/A

### PORCH

Location: Front  
Height: 1 story  
Width/Length: Partial  
Roof Type: Shed/Pent  
Porch Type: Stoop  
Floor: Brick

### SETTING AND GROUNDS -- YARD(S)

Overall yard layout/arrangement:

Informal/Picturesque, Designed planting  
bed/ arranged plantings, Designed walks and  
driveways

### SURROUNDING ENVIRONMENT

Surrounding Environment: Urban/Incorporated Community  
Mixed Uses  
Major Category: Mixed/balance

### AREA(S) OF SIGNIFICANCE (HISTORICAL THEME)

Architecture

### FIELD SURVEY EVALUATION

Field Surveyor's Evaluation: May meet National Register Criteria  
Reason:

### FORM PREPARED BY

Name surveyor: Elizabeth Elliot  
Date: December 2013  
Surveying agency/  
organization/consultant: UGA Findit

### RESOURCE DESCRIPTION

Patterned cement walk with edging  
Lateral chimney with relief arch detail  
Gable dormer detail on ridgeline  
Stoop roof square supports  
Arch detail in stoop roof  
Metal fence connected to porch support  
Two tripartite window groupings  
Foundation plantings  
Side carport added  
Flemish eave over entry  
Exterior material replacement



### Supporting Document 1



### GENERAL INFORMATION

Resource id: 244476  
Resource Type: Building  
Coordinate System: GCS\_WGS\_1984  
X: 32.537152  
Y: -82.920471

### BASIC RESOURCE INFORMATION

Resource Address: .05 miles N of Bellevue on West Dr.  
City/Community: Dublin  
County: Laurens  
Resource Name: LS-DN-20  
Zip Code: 31021

### USE, ORIGINAL

Domestic (residential)  
Single dwelling

### USE, CURRENT

Domestic (residential)  
Single dwelling

### DATE OF CONSTRUCTION (CA.)

Year: 1930

### ARCHITECTURAL STYLE

Craftsman

### BUILDING TYPE, ORIGINAL

One-story house types  
Bungalow-side gable

### FLOOR PLAN (ORIGINAL)

Rooms Across: Three or more rooms  
Rooms Deep: Two rooms

### PLAN SHAPE

Rectangular

### STORIES, NUMBER OF

1

### FACADE SYMMETRY AND FRONT DOOR

Facade Symmetry: Symmetric  
Number of Front Door(s): One door

### Supporting Document 2



### ROOF TYPE AND MATERIAL

Roof Material: Asphalt roll  
Roof Type: Gable- Side-oriented

### CHIMNEY LOCATION AND MATERIAL

Chimney Location: Side - exterior  
Material: Brick

### CONSTRUCTION SYSTEM/TECHNOLOGY

Wood Construction  
Balloon/platform frame

### FOUNDATION TYPE AND MATERIAL

Foundation Materials: Brick  
Foundation Type: Continuous

### EXTERIOR MATERIAL

Synthetics-Masonite siding

### WINDOWS

Window Type: Double-hung sash  
Head: Flat-headed  
Shape: Rectangular  
Pattern(s): 6/6, 8/8

### OUTBUILDINGS/SECONDARY- STRUCTURES

Outbuildings: Non-historic Outbuildings observed  
Outbuilding observed: Garage (free-standing)

### PORCH

Location: Front  
Height: 1 story  
Width/Length: Full  
Roof Type: Shed/Pent  
Porch Type: Verandah  
Floor: Brick

### SETTING AND GROUNDS -- YARD(S)

Overall yard layout/arrangement:

Informal/Picturesque, Designed planting  
bed/ arranged plantings, Designed walks and  
driveways

### SURROUNDING ENVIRONMENT

Surrounding Environment: Urban/Incorporated Community  
Residential  
Major Category: Mixed/balance

### AREA(S) OF SIGNIFICANCE (HISTORICAL THEME)

Architecture

### FIELD SURVEY EVALUATION

Field Surveyor's Evaluation: Appears to meet National Register Criteria  
Reason:

### FORM PREPARED BY

Name surveyor: Elizabeth Elliot  
Date: December 2013  
Surveying agency/  
organization/consultant: UGA Findit

### RESOURCE DESCRIPTION

Doric columns on brick bases support porch  
Exposed rafter tails  
Brackets in side gables  
Shutters  
Arched brick cover  
Crape myrtles in front yard  
Octagonal pavers  
Marble step leads to porch side addition  
Planting beds lined with rocks



### Supporting Document 1



### GENERAL INFORMATION

Resource id: 244477  
Resource Type: Building  
Coordinate System: GCS\_WGS\_1984  
X: 32.536923  
Y: -82.91906

### BASIC RESOURCE INFORMATION

Resource Address: 911 Bellevue Ave.  
City/Community: Dublin  
County: Laurens  
Resource Name: LS-DN-21  
Zip Code: 31021

### USE, ORIGINAL

Domestic (residential)  
Single dwelling

### USE, CURRENT

Commercial  
Business/office

### DATE OF CONSTRUCTION (CA.)

Year: 1915

### ARCHITECTURAL STYLE

Greek Revival

### BUILDING TYPE, ORIGINAL

One-story house types  
Georgian Cottage

### FLOOR PLAN (ORIGINAL)

Rooms Across: Two rooms with central hallway  
Rooms Deep: Two rooms

### PLAN SHAPE

Rectangular

### STORIES, NUMBER OF

1

### FACADE SYMMETRY AND FRONT DOOR

Facade Symmetry: Asymmetric  
Number of Front Door(s): One door

### Supporting Document 2



### ROOF TYPE AND MATERIAL

Roof Material: Asphalt (composition) shingle  
Roof Type: Hip

### CHIMNEY LOCATION AND MATERIAL

Chimney Location: Off-center, within roof surface  
Material: Brick

### CONSTRUCTION SYSTEM/TECHNOLOGY

Wood Construction  
Balloon/platform frame

### FOUNDATION TYPE AND MATERIAL

Foundation Materials: Brick  
Foundation Type: Continuous

### EXTERIOR MATERIAL

Synthetics-Vinyl siding

### WINDOWS

Window Type: Double-hung sash  
Head: Flat-headed  
Shape: Rectangular  
Pattern(s): 2/2

### OUTBUILDINGS/SECONDARY- STRUCTURES

Outbuildings: No outbuildings observed  
Outbuilding observed: N/A

### PORCH

Location: Front  
Height: 1 story  
Width/Length: Partial  
Roof Type: Half-Hip  
Porch Type: Verandah  
Floor: Wood

### SETTING AND GROUNDS -- YARD(S)

Overall yard layout/arrangement:  
Informal/Picturesque, Designed planting  
bed/ arranged plantings, Designed walks and  
driveways

### SURROUNDING ENVIRONMENT

Surrounding Environment:  
Urban/Incorporated Community  
Former residential now commercial  
Major Category: Mixed/balance

### AREA(S) OF SIGNIFICANCE (HISTORICAL THEME)

Architecture

### FIELD SURVEY EVALUATION

Field Surveyor's Evaluation:  
Appears to meet National Register Criteria  
Reason:

### FORM PREPARED BY

Name surveyor: Elizabeth Elliot  
Date: December 2013  
Surveying agency/  
organization/consultant: UGA Findit

### RESOURCE DESCRIPTION

Side addition  
Turned wood porch railing  
Doric column porch supports  
Scroll detail brackets under eaves  
Corbelled chimneys  
Sidelights and transom  
Foundation plantings  
Brick steps up to porch  
Wood railing with turned wood detail  
Door has arched paneling  
Shutters  
Ada ramp with lattice

### Supporting Document 1



### GENERAL INFORMATION

Resource id: 244479  
Resource Type: Building  
Coordinate System: GCS\_WGS\_1984  
X: 32.537038  
Y: -82.91884

### BASIC RESOURCE INFORMATION

Resource Address: 909 Bellevue Ave.  
City/Community: Dublin  
County: Laurens  
Resource Name: LS-DN-22  
Zip Code: 31021

### USE, ORIGINAL

Domestic (residential)  
Single dwelling

### USE, CURRENT

Domestic (residential)  
Single dwelling

### DATE OF CONSTRUCTION (CA.)

Year: 1905

### ARCHITECTURAL STYLE

Folk Victorian

### BUILDING TYPE, ORIGINAL

Two-story house types  
Gabled Wing House (Gabled Ell)

### FLOOR PLAN (ORIGINAL)

Rooms Across: Three or more rooms  
Rooms Deep: More than two rooms

### PLAN SHAPE

L-shaped

### STORIES, NUMBER OF

2

### FACADE SYMMETRY AND FRONT DOOR

Facade Symmetry: Asymmetric  
Number of Front Door(s): Two doors

### Supporting Document 2



### ROOF TYPE AND MATERIAL

Roof Material: Asphalt (composition) shingle  
Roof Type: Truncated hip/deck-on-hip

### CHIMNEY LOCATION AND MATERIAL

Chimney Location: Off-center, within roof surface  
Material: Brick

### CONSTRUCTION SYSTEM/TECHNOLOGY

Wood Construction  
Balloon/platform frame

### FOUNDATION TYPE AND MATERIAL

Foundation Materials: Brick  
Foundation Type: Pier/Post with Infill-Brick

### EXTERIOR MATERIAL

Wood-Weatherboard

### WINDOWS

Window Type: Double-hung sash  
Head: Flat-headed  
Shape: Rectangular  
Pattern(s): 1/1

### OUTBUILDINGS/SECONDARY- STRUCTURES

Outbuildings: Non-historic Outbuildings observed  
Outbuilding observed: Guest house

### PORCH

Location: Front  
Height: 1 story  
Width/Length: Full  
Roof Type: Shed/pent  
Porch Type: Verandah  
Floor: Brick

### SETTING AND GROUNDS -- YARD(S)

Overall yard layout/arrangement:

Informal/Picturesque, Designed planting  
bed/ arranged plantings, Designed walks and  
driveways

### SURROUNDING ENVIRONMENT

Surrounding Environment:  
Urban/Incorporated Community  
Mixed Uses

Major Category: Mixed/balance

### AREA(S) OF SIGNIFICANCE (HISTORICAL THEME)

Architecture

### FIELD SURVEY EVALUATION

Field Surveyor's Evaluation:  
Appears to meet National Register Criteria  
Reason:

### FORM PREPARED BY

Name surveyor: Elizabeth Elliot  
Date: December 2013  
Surveying agency/  
organization/consultant: UGA Findit

### RESOURCE DESCRIPTION

Door single fixed pane with bottom panel with transome  
Bay shaped first and second floor protrusions  
Ionic smooth column porch supports (same on porte cochre)  
Turned banisters  
Concrete steps with low brick wall, topped with concrete  
Half of porch screened in entablature above columns with  
dentil detail  
Corbled chimney  
Metal railing on porch and porte cochre roof  
Low wall along sidewalk with large square corner posts  
Walkway  
Octagonal powers with cement lip  
Foundation plantings  
Hedges on right and left of property

### Supporting Document 1



### GENERAL INFORMATION

Resource id: 244481  
Resource Type: Building  
Coordinate System: GCS\_WGS\_1984  
X: 32.537199  
Y: -82.917952

### BASIC RESOURCE INFORMATION

Resource Address: 901 Bellevue Ave.  
City/Community: Dublin  
County: Laurens  
Resource Name: LS-DN-24  
Zip Code: 31021

### USE, ORIGINAL

Domestic (residential)  
Single dwelling

### USE, CURRENT

Commercial  
Business/office

### DATE OF CONSTRUCTION (CA.)

Year: 1915

### ARCHITECTURAL STYLE

Folk Victorian

### BUILDING TYPE, ORIGINAL

One-story house types  
Gabled Wing Cottage (Gabled Ell)

### FLOOR PLAN (ORIGINAL)

Rooms Across: Three or more rooms  
Rooms Deep: More than two rooms

### PLAN SHAPE

L-shaped

### STORIES, NUMBER OF

1

### FACADE SYMMETRY AND FRONT DOOR

Facade Symmetry: Asymmetric  
Number of Front Door(s): One door

### Supporting Document 2



### ROOF TYPE AND MATERIAL

Roof Material: Asphalt (composition) shingle  
Roof Type: Gable-Cross gable

### CHIMNEY LOCATION AND MATERIAL

Chimney Location: No chimney observed  
Material: N/A

### CONSTRUCTION SYSTEM/TECHNOLOGY

Wood Construction  
Balloon/platform frame

### FOUNDATION TYPE AND MATERIAL

Foundation Materials: Brick  
Foundation Type: Continuous

### EXTERIOR MATERIAL

Wood-Weatherboard  
Wood-Vertical board

### WINDOWS

Window Type: Double-hung sash  
Head: Flat-headed  
Shape: Rectangular  
Pattern(s): 1/1, 2/2

### OUTBUILDINGS/SECONDARY- STRUCTURES

Outbuildings: Non-historic Outbuildings observed  
Outbuilding observed: Guest house

### PORCH

Location: Front  
Height: 1 story  
Width/Length: Partial  
Roof Type: Half-Hip  
Porch Type: Verandah  
Floor: Brick

### SETTING AND GROUNDS -- YARD(S)

Overall yard layout/arrangement:  
Informal/Picturesque, Designed planting  
bed/ arranged plantings, Designed walks and  
driveways

### SURROUNDING ENVIRONMENT

Surrounding Environment:  
Urban/Incorporated Community  
Former residential now commercial  
Major Category: Mixed/balance

### AREA(S) OF SIGNIFICANCE (HISTORICAL THEME)

Architecture

### FIELD SURVEY EVALUATION

Field Surveyor's Evaluation:  
Appears to meet National Register Criteria  
Reason:

### FORM PREPARED BY

Name surveyor: Elizabeth Elliot  
Date: December 2013  
Surveying agency/  
organization/consultant: UGA Findit

### RESOURCE DESCRIPTION

Bay window in Gabled Ell  
Center window is 2/2, sides are 1/1  
Conical roof above floor-to-ceiling windows on verandah  
Detailed border around door with large glass pane turned  
wood porch railing  
Folk Victorian scrolling  
Gingerbread detailing in eaves  
Turned wood column porch supports with scroll detail  
capitals  
Brick steps to porch  
Pentagonal vent in front gable  
Vertical board under bay window  
Overhanging eaves  
Rear addition  
Pronounced eave returns on Gable Ell

### Supporting Document 1



### GENERAL INFORMATION

Resource id: 244483  
Resource Type: Building  
Coordinate System: GCS\_WGS\_1984  
X: 32.537391  
Y: -82.917507

### BASIC RESOURCE INFORMATION

Resource Address: 811 Bellevue Ave  
City/Community: Dublin  
County: Laurens  
Resource Name: LS-DN-25  
Zip Code: 31021

### USE, ORIGINAL

Domestic  
Single Dwelling

### USE, CURRENT

Domestic  
Single Dwelling

### DATE OF CONSTRUCTION (CA.)

Year: 1965

### ARCHITECTURAL STYLE

No academic style

### BUILDING TYPE, ORIGINAL

One-story house types  
Ranch House

### FLOOR PLAN (ORIGINAL)

Rooms Across: Three or more rooms  
Rooms Deep: Two rooms

### PLAN SHAPE

Rectangular

### STORIES, NUMBER OF

1

### FACADE SYMMETRY AND FRONT DOOR

Facade Symmetry: Asymmetric  
Number of Front Door(s): One door

### Supporting Document 2



### ROOF TYPE AND MATERIAL

Roof Material: Asphalt (composition) shingle  
Roof Type: Hip

### CHIMNEY LOCATION AND MATERIAL

Chimney Location: No chimney observed  
Material: N/A

### CONSTRUCTION SYSTEM/TECHNOLOGY

Wood Construction  
Balloon/platform frame

### FOUNDATION TYPE AND MATERIAL

Foundation Materials: Unknown/obscured  
Foundation Type: Unknown/obscured

### EXTERIOR MATERIAL

Brick - Bond - Running bond/stretcher

### WINDOWS

Window Type: Jalousie window; Fixed; Casement  
Head: Flat-headed  
Shape: Rectangular  
Pattern(s): 4/4; 4/5; 2/3

### OUTBUILDINGS/SECONDARY- STRUCTURES

Outbuildings: N/A  
Outbuilding observed: N/A

### PORCH

Location: Front  
Height: 1 story  
Width/Length: Partial  
Roof Type: Shed/pent  
Porch Type: Stoop  
Floor: Stone

### SETTING AND GROUNDS -- YARD(S)

Overall yard layout/arrangement:

Informal/Picturesque (intentional), Designed  
planting bed/arranged plantings

### SURROUNDING ENVIRONMENT

Surrounding Environment:  
Urban/Incorporated Community  
Residential

Major Category: Mixed/balance

### AREA(S) OF SIGNIFICANCE (HISTORICAL THEME)

Architecture

### FIELD SURVEY EVALUATION

Field Surveyor's Evaluation:  
May meet National/Georgia Register criteria  
Reason: N/A

### FORM PREPARED BY

Name surveyor: Elizabeth Elliot  
Date: December 2013  
Surveying agency/  
organization/consultant: UGA Findit

### RESOURCE DESCRIPTION

Jalousie windows on either side of door and on right  
Stone used for stoop to right side of front door and on  
portion of right side of house where casement windows is  
-Shutters on jalousie windows  
Large fixed pane sidelight to left of door  
Enclosed carport with large fixed pane windows  
New carport attached on left  
Foundation plantings  
Curvilinear brick path from side walk to door  
Large pines in yard  
Metal carport supports on brick bases  
Pierced brick wall in carport  
Variation in fenestration



### Supporting Document 1



### GENERAL INFORMATION

Resource id: 244491  
Resource Type: Building  
Coordinate System: GCS\_WGS\_1984  
X: 32.53745  
Y: -82.917118

### BASIC RESOURCE INFORMATION

Resource Address: 809 Bellevue Ave.  
City/Community: Dublin  
County: Laurens  
Resource Name: LS-DN-26  
Zip Code: 31021

### USE, ORIGINAL

Domestic (residential)  
Single dwelling

### USE, CURRENT

Domestic (residential)  
Single dwelling

### DATE OF CONSTRUCTION (CA.)

Year: 1954

### ARCHITECTURAL STYLE

Colonial Revival

### BUILDING TYPE, ORIGINAL

One-story house types  
Ranch House

### FLOOR PLAN (ORIGINAL)

Rooms Across: Two rooms with central hallway  
Rooms Deep: More than two rooms

### PLAN SHAPE

Rectangular

### STORIES, NUMBER OF

1

### FACADE SYMMETRY AND FRONT DOOR

Facade Symmetry: Symmetric  
Number of Front Door(s): One door

### Supporting Document 2



### ROOF TYPE AND MATERIAL

Roof Material: Asphalt (composition) shingle  
Roof Type: Hip

### CHIMNEY LOCATION AND MATERIAL

Chimney Location: Side - exterior  
Material: Brick

### CONSTRUCTION SYSTEM/TECHNOLOGY

Wood Construction  
Balloon/platform frame

### FOUNDATION TYPE AND MATERIAL

Foundation Materials: Brick  
Foundation Type: Continuous

### EXTERIOR MATERIAL

Brick-Bond-Running bond/stretcher

### WINDOWS

Window Type: Double-hung sash  
Head: Flat-headed  
Shape: Rectangular  
Pattern(s): 6/6

### OUTBUILDINGS/SECONDARY- STRUCTURES

Outbuildings: Non-historic Outbuildings observed  
Outbuilding observed: Garage (free-standing)

### PORCH

Location: Front  
Height: 1 story  
Width/Length: Partial  
Roof Type: Shed/pent  
Porch Type: Recessed  
Floor: Brick

### SETTING AND GROUNDS -- YARD(S)

Overall yard layout/arrangement:

Informal/Picturesque, Designed planting bed/ arranged plantings, Designed walks and driveways

### SURROUNDING ENVIRONMENT

Surrounding Environment: Urban/Incorporated Community  
Mixed Uses

Major Category: Mixed/balance

### AREA(S) OF SIGNIFICANCE (HISTORICAL THEME)

Architecture

### FIELD SURVEY EVALUATION

Field Surveyor's Evaluation: Appears to meet National Register Criteria  
Reason:

### FORM PREPARED BY

Name surveyor: Elizabeth Elliot  
Date: December 2013  
Surveying agency/ organization/consultant: UGA Findit

### RESOURCE DESCRIPTION

Shutters, wood panels below windows  
Cornice runs along facade above windows  
Smooth Ionic columns support porch sidelights  
Three fixed panes above wood panels  
Foundation plantings  
Hedge on right of property, shrubs on left brick  
Wall to right of house  
Rear additions  
Freeze above cornice above door with wood panels



### Supporting Document 1



### GENERAL INFORMATION

Resource id: 244494  
Resource Type: Building  
Coordinate System: GCS\_WGS\_1984  
X: 32.537812  
Y: -82.915763

### BASIC RESOURCE INFORMATION

Resource Address: 711 Bellevue Avenue  
City/Community: Dublin  
County: Laurens  
Resource Name: LS-DN-29  
Zip Code: 31021

### USE, ORIGINAL

Domestic  
Single dwelling

### USE, CURRENT

Domestic  
Hotel

### DATE OF CONSTRUCTION (KNOWN)

Year: 1910

### ARCHITECTURAL STYLE

Neoclassical Revival

### BUILDING TYPE, ORIGINAL

Two-story house types  
Georgian House

### FLOOR PLAN (ORIGINAL)

Rooms Across: Two rooms with central hallway  
Rooms Deep: More than two rooms

### PLAN SHAPE

Rectangular

### STORIES, NUMBER OF

3

### FACADE SYMMETRY AND FRONT DOOR

Facade Symmetry: Asymmetric  
Number of Front Door(s): One door

### Supporting Document 2



### ROOF TYPE AND MATERIAL

Roof Material: Asphalt (composition) shingle  
Roof Type: Truncated hip/deck-on-hip

### CHIMNEY LOCATION AND MATERIAL

Chimney Location: Side - exterior  
Material: Brick

### CONSTRUCTION SYSTEM/TECHNOLOGY

Wood Construction  
Balloon/platform frame

### FOUNDATION TYPE AND MATERIAL

Foundation Materials: Unknown/obscured  
Foundation Type: N/A

### EXTERIOR MATERIAL

Synthetics-Vinyl siding

### WINDOWS

Window Type: Fixed; Double-hung sash  
Head: Flat-headed  
Shape: Rectangular  
Pattern(s): Stained glass; 1/1

### OUTBUILDINGS/SECONDARY- STRUCTURES

Outbuildings: Non-historic Outbuildings observed  
Outbuilding observed: Implement shed

### PORCH

Location: Front; Side; Side  
Height: 2 story; 1 story; 1 story  
Width/Length: Partial  
Roof Type: Gable; Flat  
Porch Type: Portico; Verandah; Balcony  
Foundation Material: Concrete; Wood; Wood

### SETTING AND GROUNDS -- YARD(S)

Overall yard layout/arrangement:  
Informal/Picturesque, Designed walks and  
driveways, Designed planting bed/arranged  
plantings

### SURROUNDING ENVIRONMENT

Surrounding Environment:  
Urban/Incorporated Community  
Mixed Uses  
Major Category: Mixed/balance

### AREA(S) OF SIGNIFICANCE (HISTORICAL THEME)

Architecture

### FIELD SURVEY EVALUATION

Field Surveyor's Evaluation:  
Appears to meet National/Georgia Register criteria  
Reason: N/A

### FORM PREPARED BY

Name surveyor: Elizabeth Elliot  
Date: December 2013  
Surveying agency/  
organization/consultant: UGA Findit

### RESOURCE DESCRIPTION

Two stories fluted ionic columns support porch also pilasters  
on house under porch roof and on corners of house  
Brick steps up to porch  
Stained glass windows in door, sidelights, and transom  
(fanlight)  
Transom widows over first story windows  
Stained glass windows and fanlight in front gable  
Corbelled chimneys  
Widows walk with turned wood balusters  
Porte cohere with Doric column supports on brick bases  
Balcony with turned wood baluster acts as roof for verandah  
below with Doric columns and turned wood balustrade  
Entablature with dentals over front door  
Dentils under all eaves  
Paired windows in center of second story  
Entablatures over all windows  
Hexagonal pavers fro front walk this cement curbs  
Foundation planting and hedges  
Granite bases for porch columns  
Overhanging eaves  
Rear addition and exterior stair addition

### Supporting Document 1



### GENERAL INFORMATION

Resource id: 244495  
Resource Type: Building  
Coordinate System: GCS\_WGS\_1984  
X: 32.537855  
Y: -82.915399

### BASIC RESOURCE INFORMATION

Resource Address: 709 Bellevue Ave.  
City/Community: Dublin  
County: Laurens  
Resource Name: LS-DN-30  
Zip Code: 31021

### USE, ORIGINAL

Domestic  
Single dwelling

### USE, CURRENT

Commerce  
Business/office

### DATE OF CONSTRUCTION (CA.)

Year: 1905

### ARCHITECTURAL STYLE

Greek Revival

### BUILDING TYPE, ORIGINAL

Two-story house types  
Georgian House

### FLOOR PLAN (ORIGINAL)

Rooms Across: Two rooms with central hallway  
Rooms Deep: More than two rooms

### PLAN SHAPE

Rectangular

### STORIES, NUMBER OF

2

### FACADE SYMMETRY AND FRONT DOOR

Facade Symmetry: Symmetric  
Number of Front Door(s): One door

### Supporting Document 2



### ROOF TYPE AND MATERIAL

Roof Material: Asphalt (composition) shingle  
Roof Type: Truncated hip/deck-on-hip

### CHIMNEY LOCATION AND MATERIAL

Chimney Location: Side - interior  
Material: Brick

### CONSTRUCTION SYSTEM/TECHNOLOGY

Wood Construction  
Balloon/platform frame

### FOUNDATION TYPE AND MATERIAL

Foundation Materials: Unknown/obscured  
Foundation Type: N/A

### EXTERIOR MATERIAL

Wood-Weatherboard

### WINDOWS

Window Type: Double-hung sash  
Head: Flat-headed  
Shape: Rectangular  
Pattern(s): 10/1, 20/1

### OUTBUILDINGS/SECONDARY- STRUCTURES

Outbuildings: No outbuildings observed  
Outbuilding observed: N/A

### PORCH

Location: Front  
Height: 2 story; 1 story  
Width/Length: Full; Partial  
Roof Type: Flat  
Porch Type: Verandah; Balcony  
Foundation Material: Concrete; Wood

### SETTING AND GROUNDS -- YARD(S)

Overall yard layout/arrangement:  
Informal/Picturesque, Designed walks and  
driveways, Designed planting bed/arranged  
plantings

### SURROUNDING ENVIRONMENT

Surrounding Environment:  
Urban/Incorporated Community  
Mixed Uses  
Major Category: Mixed/balance

### AREA(S) OF SIGNIFICANCE (HISTORICAL THEME)

Architecture

### FIELD SURVEY EVALUATION

Field Surveyor's Evaluation:  
Appears to meet National/Georgia Register criteria  
Reason: N/A

### FORM PREPARED BY

Name surveyor: Elizabeth Elliot  
Date: December 2013  
Surveying agency/  
organization/consultant: UGA Findit

### RESOURCE DESCRIPTION

Ionic columns support entablature with dentils  
Ionic paneled pilasters on corners  
Transom, sidelights, and corners windows with roman  
pattern  
Corbelled paneled chimneys  
Foundation plantings, planting beds on right and left of lot  
Second floor balcony supported by ogee brackets, it has a  
paneled base, turned balusters, square paneled end posts  
Second story center windows tripartite window group  
Decorative cornice above door with dentils

### Supporting Document 1



### GENERAL INFORMATION

Resource id: 244496  
Resource Type: Building  
Coordinate System: GCS\_WGS\_1984  
X: 32.537855  
Y: -82.915399

### BASIC RESOURCE INFORMATION

Resource Address: 707 Bellevue Ave.  
City/Community: Dublin  
County: Laurens  
Resource Name: LS-DN-31  
Zip Code: 31021

### USE, ORIGINAL

Domestic  
Single dwelling

### USE, CURRENT

Commerce  
Business/office

### DATE OF CONSTRUCTION (KNOWN)

Year: 1910

### ARCHITECTURAL STYLE

Folk Victorian

### BUILDING TYPE, ORIGINAL

One-story house types  
Queen Anne cottage

### FLOOR PLAN (ORIGINAL)

Rooms Across: Three or more rooms  
Rooms Deep: Two rooms

### PLAN SHAPE

Rectangular

### STORIES, NUMBER OF

1

### FACADE SYMMETRY AND FRONT DOOR

Facade Symmetry: Asymmetric  
Number of Front Door(s): One door

### Supporting Document 2



### ROOF TYPE AND MATERIAL

Roof Material: Asphalt (composition) shingle  
Roof Type: Complex

### CHIMNEY LOCATION AND MATERIAL

Chimney Location: Off-center, within roof surface  
Material: Brick

### CONSTRUCTION SYSTEM/TECHNOLOGY

Wood Construction  
Balloon/platform frame

### FOUNDATION TYPE AND MATERIAL

Foundation Materials: Brick  
Foundation Type: Pier/Post with Infill-Brick

### EXTERIOR MATERIAL

Wood-Weatherboard  
Wood-Shingles

### WINDOWS

Window Type: Double-hung sash  
Head: Flat-headed  
Shape: Rectangular  
Pattern(s): 2/2

### OUTBUILDINGS/SECONDARY- STRUCTURES

Outbuildings: No outbuildings observed  
Outbuilding observed: N/A

### PORCH

Location: Front  
Height: 1 story  
Width/Length: Partial  
Roof Type: Complex  
Porch Type: Verandah  
Foundation Material: Brick

### SETTING AND GROUNDS -- YARD(S)

Overall yard layout/arrangement:  
Informal/Picturesque, Foundation plantings,  
Fencing - ornamental

### SURROUNDING ENVIRONMENT

Surrounding Environment:  
Urban/Incorporated Community  
Mixed Uses  
Major Category: Mixed/balance

### AREA(S) OF SIGNIFICANCE (HISTORICAL THEME)

Architecture

### FIELD SURVEY EVALUATION

Field Surveyor's Evaluation:  
Appears to meet National/Georgia Register criteria  
Reason: N/A

### FORM PREPARED BY

Name surveyor: Elizabeth Elliot  
Date: December 2013  
Surveying agency/  
organization/consultant: UGA Findit

### RESOURCE DESCRIPTION

Hexagonal pavers and brick pavers  
Brick steps to porch  
Turned wood porch railing  
Turned wood porch supports with scroll, folk Victorian  
detailing at tops and eaves  
Paneled front door  
Shutters on windows  
Fish scale shingles in front gables  
Side bay windows  
Lattice wood work in front gable  
Two rectangular attic vents  
Corbelled chimney  
Brackets under overhanging eaves  
Rear additions  
Brackets between door and roof line part of entablature  
Brick lattice work in porch foundation

### Supporting Document 1



### GENERAL INFORMATION

Resource id: 244497  
Resource Type: Building  
Coordinate System: GCS\_WGS\_1984  
X: 32.537902  
Y: -82.914677

### BASIC RESOURCE INFORMATION

Resource Address: 705 Bellevue Ave  
City/Community: Dublin  
County: Laurens  
Resource Name: LS-DN-32  
Zip Code: 31021

### USE, ORIGINAL

Domestic  
Single Dwelling

### USE, CURRENT

Domestic  
Single Dwelling

### DATE OF CONSTRUCTION (CA.)

Year: 1920

### ARCHITECTURAL STYLE

Spanish Colonial Revival

### BUILDING TYPE, ORIGINAL

Unknown (Insufficient information)  
N/A

### FLOOR PLAN (ORIGINAL)

Rooms Across: Three or more rooms  
Rooms Deep: More than two rooms

### PLAN SHAPE

Irregular

### STORIES, NUMBER OF

2

### FACADE SYMMETRY AND FRONT DOOR

Facade Symmetry: Asymmetric  
Number of Front Door(s): N/A

### Supporting Document 2



### ROOF TYPE AND MATERIAL

Roof Material: Clay (terra-cotta) tile  
Roof Type: Hip

### CHIMNEY LOCATION AND MATERIAL

Chimney Location: Front, exterior, Side - exterior  
Material: Brick

### CONSTRUCTION SYSTEM/TECHNOLOGY

Wood Construction  
Balloon/platform frame

### FOUNDATION TYPE AND MATERIAL

Foundation Materials: Brick  
Foundation Type: Continuous

### EXTERIOR MATERIAL

Stucco

### WINDOWS

Window Type: Single-hung sash, Casement, Fixed  
Head: Flat-headed, Round-headed  
Shape: Rectangular  
Pattern(s): 1/1, 2/4, 2/2, 1/4, Stained Glass

### OUTBUILDINGS/SECONDARY- STRUCTURES

Outbuildings: N/A  
Outbuilding observed: N/A

### PORCH

Location: Front  
Height: 1 story  
Width/Length: Partial  
Roof Type: Shed/pent  
Porch Type: Recessed  
Floor: Brick

### SETTING AND GROUNDS -- YARD(S)

Overall yard layout/arrangement:

Informal/Picturesque, Designed planting bed/  
arranged plantings, Front walk - brick, Designed  
walks and driveways

### SURROUNDING ENVIRONMENT

Surrounding Environment:  
Urban/Incorporated Community  
Mixed Uses

Major Category: Mixed/balance

### AREA(S) OF SIGNIFICANCE (HISTORICAL THEME)

Architecture

### FIELD SURVEY EVALUATION

Field Surveyor's Evaluation:  
May meet National/Georgia Register criteria  
Reason:

### FORM PREPARED BY

Name surveyor: Elizabeth Elliot  
Date: December 2013  
Surveying agency/  
organization/consultant: UGA Findit

### RESOURCE DESCRIPTION

Ogee Spanish style parapet wall at roof line  
Chimney pots on chimney  
Brackets under overhanging eaves  
Circular detail over door in arched recessed entrance with  
scroll work  
Designs in ogees  
Second story bay windows, arched windows at top of bay  
Side addition with stained glass windows above casements,  
left are individual arches on right are long arch over  
casement windows  
Brick patio area on front with brick lined planting beds  
Diamond shaped brick create walk front sidewalk to door  
with brick piers marking it on side walk  
Corbelled chimneys  
Foundation plantings  
Planter/ pots, lion head stone work under scroll detail flank  
door opening  
Paired casement windows on left addition triplicate on right  
Garage in rear with matching style  
Carved casement pavers mark yard edges and driveway  
Arch over entrance place on brick bases



### Supporting Document 1



### GENERAL INFORMATION

Resource id: 244499  
Resource Type: Building  
Coordinate System: GCS\_WGS\_1984  
X: 32.538015  
Y: -82.914272

### BASIC RESOURCE INFORMATION

Resource Address: 701 Bellevue Ave.  
City/Community: Dublin  
County: Laurens  
Resource Name: LS-DN-33  
Zip Code: 31021

### USE, ORIGINAL

Domestic  
Single dwelling

### USE, CURRENT

Domestic  
Single dwelling

### DATE OF CONSTRUCTION (KNOWN)

Year: 1910

### ARCHITECTURAL STYLE

Queen Anne

### BUILDING TYPE, ORIGINAL

Two-story house types  
Queen Anne house

### FLOOR PLAN (ORIGINAL)

Rooms Across: Three or more rooms  
Rooms Deep: More than two rooms

### PLAN SHAPE

Irregular

### STORIES, NUMBER OF

3

### FACADE SYMMETRY AND FRONT DOOR

Facade Symmetry: Asymmetric  
Number of Front Door(s): Two doors

### Supporting Document 2



### ROOF TYPE AND MATERIAL

Roof Material: Asphalt (composition) shingle  
Roof Type: Complex

### CHIMNEY LOCATION AND MATERIAL

Chimney Location: Multiple random  
Material: Brick

### CONSTRUCTION SYSTEM/TECHNOLOGY

Wood Construction  
Balloon/platform frame

### FOUNDATION TYPE AND MATERIAL

Foundation Materials: Brick  
Foundation Type: Continuous

### EXTERIOR MATERIAL

Wood-Weatherboard  
Wood-Shingles

### WINDOWS

Window Type: Double-hung sash; Fixed  
Head: Flat-headed  
Shape: Rectangular; Square, Rectangular  
Pattern(s): 1/1; 3/5, 2/2

### OUTBUILDINGS/SECONDARY- STRUCTURES

Outbuildings: No outbuildings observed  
Outbuilding observed: N/A

### PORCH

Location: Front  
Height: 1 story  
Width/Length: Full  
Roof Type: Shed/pent  
Porch Type: Recessed  
Foundation Material: Brick

### SETTING AND GROUNDS -- YARD(S)

Overall yard layout/arrangement: Informal/Picturesque  
Foundation plantings, Designed planting  
bed/arranged plantings

### SURROUNDING ENVIRONMENT

Surrounding Environment: Urban/Incorporated Community  
Mixed Uses  
Major Category: Mixed/balance

### AREA(S) OF SIGNIFICANCE (HISTORICAL THEME)

Architecture

### FIELD SURVEY EVALUATION

Field Surveyor's Evaluation: Appears to meet National/Georgia Register criteria  
Reason: N/A

### FORM PREPARED BY

Name surveyor: Elizabeth Elliot  
Date: December 2013  
Surveying agency/organization/consultant: UGA Findit

### RESOURCE DESCRIPTION

Paired square porch supports on brick bases  
Brick stepped wall with concrete sill line concrete steps  
Doors single fixed pane with paneled bottom  
Bay bump out on first floor  
First floor weather board second and third story shingles  
Second story balcony same paired supports as porch and decorative brackets  
Third floor dome with two windows and two square attic vents and terracotta decorative top  
Main gable window with wood jack arch and buffered sides  
Corbelled and paneled chimneys  
Clipped gable in center of roof  
All windows wood surrounds  
Hexagonal pavers with cement curbing  
Trees flank sidewalk  
Large pine left of yard  
Bell capped turret



### Supporting Document 1



### GENERAL INFORMATION

Resource id: 244501  
Resource Type: Building  
Coordinate System: GCS\_WGS\_1984  
X: 32.538128  
Y: -82.913773

### BASIC RESOURCE INFORMATION

Resource Address: 617 Bellevue Ave.  
City/Community: Dublin  
County: Laurens  
Resource Name: LS-DN-34  
Zip Code: 31021

### USE, ORIGINAL

Domestic  
Single dwelling

### USE, CURRENT

Commerce  
Business/office

### DATE OF CONSTRUCTION (KNOWN)

Year: 1905

### ARCHITECTURAL STYLE

Neoclassical Revival

### BUILDING TYPE, ORIGINAL

Two-story house types  
Georgian house

### FLOOR PLAN (ORIGINAL)

Rooms Across: Two rooms with central hallway  
Rooms Deep: More than two rooms

### PLAN SHAPE

Rectangular

### STORIES, NUMBER OF

3

### FACADE SYMMETRY AND FRONT DOOR

Facade Symmetry: Symmetric  
Number of Front Door(s): One door

### Supporting Document 2



### ROOF TYPE AND MATERIAL

Roof Material: Asphalt (composition) shingle  
Roof Type: Truncated hip/deck-on-hip

### CHIMNEY LOCATION AND MATERIAL

Chimney Location: Side - exterior  
Material: Brick

### CONSTRUCTION SYSTEM/TECHNOLOGY

Wood Construction  
Balloon/platform frame

### FOUNDATION TYPE AND MATERIAL

Foundation Materials: Unknown/obscured  
Foundation Type: N/A

### EXTERIOR MATERIAL

Unknown

### WINDOWS

Window Type: Double-hung sash  
Head: Flat-headed  
Shape: Rectangular  
Pattern(s): 1/1

### OUTBUILDINGS/SECONDARY- STRUCTURES

Outbuildings: No outbuildings observed  
Outbuilding observed: N/A

### PORCH

Location: Front; Front; Side  
Height: 2 story; 1 story; 1 story  
Width/Length: Full; Partial; Partial  
Roof Type: Flat  
Porch Type: Verandah; Balcony; Verandah  
Foundation Material: Brick; Wood; Brick

### SETTING AND GROUNDS -- YARD(S)

Overall yard layout/arrangement:  
Designed walks and driveways, Designed planting  
bed/arranged plantings

### SURROUNDING ENVIRONMENT

Surrounding Environment:  
Urban/Incorporated Community  
Mixed Uses  
Major Category: Mixed/balance

### AREA(S) OF SIGNIFICANCE (HISTORICAL THEME)

Architecture

### FIELD SURVEY EVALUATION

Field Surveyor's Evaluation:  
Appears to meet National/Georgia Register criteria  
Reason: N/A

### FORM PREPARED BY

Name surveyor: Elizabeth Elliot  
Date: December 2013  
Surveying agency/  
organization/consultant: UGA Findit

### RESOURCE DESCRIPTION

Ionic fluted columns support full entablature, for porch porte  
cochere and verandah  
Ionic pilasters with paneling detail on corners  
Balcony, porte cochere roof and veranda roof has turned  
balusters and square corner posts  
Glass door with transom leads to balcony  
Front door single light glass door with transom and sidelight  
dentil detail above  
Chimneys corbelled with panel detail  
Widows walk  
Palladian window on third story with dentil detail and  
pilasters  
Dentil detail above windows  
Balcony has large ogee bracket supports

### Supporting Document 1



### GENERAL INFORMATION

Resource id: 244927  
Resource Type: Building  
Coordinate System: GCS\_WGS\_1984  
X: 32.538318  
Y: -82.912749

### BASIC RESOURCE INFORMATION

Resource Address: 605 Bellevue Ave  
City/Community: Dublin  
County: Laurens  
Resource Name: LS-DN-38  
Zip Code: 31021

### USE, ORIGINAL

Domestic  
Single dwelling

### USE, CURRENT

Commerce and Trade  
Financial Institution

### DATE OF CONSTRUCTION (KNOWN)

Year: 1910

### ARCHITECTURAL STYLE

Neoclassical Revival

### BUILDING TYPE, ORIGINAL

Two-story house types  
Georgian house

### FLOOR PLAN (ORIGINAL)

Rooms Across: Three or more rooms  
Rooms Deep: Two rooms

### PLAN SHAPE

Rectangular

### STORIES, NUMBER OF

2

### FACADE SYMMETRY AND FRONT DOOR

Facade Symmetry: Asymmetric  
Number of Front Door(s): One door

### Supporting Document 2



### ROOF TYPE AND MATERIAL

Roof Material: Asphalt (composition) shingle  
Roof Type: Truncated hip/deck-on-hip

### CHIMNEY LOCATION AND MATERIAL

Chimney Location: No chimney observed  
Material: N/A

### CONSTRUCTION SYSTEM/TECHNOLOGY

Wood Construction  
Balloon/platform frame

### FOUNDATION TYPE AND MATERIAL

Foundation Materials: Brick  
Foundation Type: Continuous

### EXTERIOR MATERIAL

Brick-Bond-Running bond/stretcher

### WINDOWS

Window Type: Fixed  
Head: Flat-headed  
Shape: Rectangular  
Pattern(s): 1/1

### OUTBUILDINGS/SECONDARY- STRUCTURES

Outbuildings: No outbuildings observed  
Outbuilding observed: N/A

### PORCH

Location: Front; Side; Front  
Height: 2 story ; 1 story; 1 story  
Width/Length: Full; Partial; Partial  
Roof Type: Flat  
Porch Type: Verandah; Verandah; Balcony  
Foundation Material: Brick; Brick; Wood

### SETTING AND GROUNDS -- YARD(S)

Overall yard layout/arrangement: Informal/Picturesque  
Designed planting bed/arranged plantings,  
Designed walks and driveways

### SURROUNDING ENVIRONMENT

Surrounding Environment: Urban/Incorporated Community  
Former residential now commercial  
Major Category: mixed/balance

### AREA(S) OF SIGNIFICANCE (HISTORICAL THEME)

Architecture

### FIELD SURVEY EVALUATION

Field Surveyor's Evaluation: May meet National/Georgia Register criteria  
Reason: N/A

### FORM PREPARED BY

Name surveyor: Elizabeth Elliot  
Date: December 2013  
Surveying agency/  
organization/consultant: UGA Findit

### RESOURCE DESCRIPTION

Fluted ionic columns support porch  
Shutters on front windows  
Wood turned porch and stair railing  
Hexagonal paver walkway  
Foundation plantings  
Two turned wood railings on roof  
Rear and side additions  
Drive through atm/teller  
Side lights and transom  
Pilasters ionic  
Transom over balcony door

### Supporting Document 1



### GENERAL INFORMATION

Resource id: 244529  
Resource Type: Building  
Coordinate System: GCS\_WGS\_1984  
X: -82.912553  
Y: 32.53897

### BASIC RESOURCE INFORMATION

Resource Address: 114 Park Place  
City/Community: Dublin  
County: Laurens  
Resource Name: LS-DN-41  
Zip Code: 30025

### USE, ORIGINAL

Domestic (residential)  
Single dwelling

### USE, CURRENT

Domestic (residential)  
Single dwelling

### DATE OF CONSTRUCTION (KNOWN)

Year: 1945

### ARCHITECTURAL STYLE

No academic style

### BUILDING TYPE, ORIGINAL

One-story house types  
Georgian Cottage

### FLOOR PLAN (ORIGINAL)

Rooms Across: Two rooms with central hallway  
Rooms Deep: Two rooms

### PLAN SHAPE

Rectangular

### STORIES, NUMBER OF

2

### FACADE SYMMETRY AND FRONT DOOR

Facade Symmetry: Asymmetric  
Number of Front Door(s): One door

### Supporting Document 2



### ROOF TYPE AND MATERIAL

Roof Material: Asphalt (composition) shingle  
Roof Type: Hip

### CHIMNEY LOCATION AND MATERIAL

Chimney Location: Off-center, within roof surface  
Material: Stuccoed masonry

### CONSTRUCTION SYSTEM/TECHNOLOGY

Wood Construction  
Balloon/platform frame

### FOUNDATION TYPE AND MATERIAL

Foundation Materials: Concrete (poured)  
Foundation Type: Continuous

### EXTERIOR MATERIAL

Synthetics-Vinyl siding

### WINDOWS

Window Type: Fixed; Double-hung sash  
Head: Flat-headed  
Shape: Rectangular  
Pattern(s): 2/5; 8/1

### OUTBUILDINGS/SECONDARY- STRUCTURES

Outbuildings: No outbuildings observed  
Outbuilding observed: N/A

### PORCH

Location: Front  
Height: 1 story  
Width/Length: Partial  
Roof Type: Flat; Gable  
Porch Type: Portico; Stoop  
Floor: N/A: Concrete (block)

### SETTING AND GROUNDS -- YARD(S)

Overall yard layout/arrangement:

Informal/Picturesque, Designed planting bed/  
arranged plantings, Designed walks and driveways

### SURROUNDING ENVIRONMENT

Surrounding Environment:  
Urban/Incorporated Community  
Mixed Uses

Major Category: Mixed/balanced

### AREA(S) OF SIGNIFICANCE (HISTORICAL THEME)

Architecture

### FIELD SURVEY EVALUATION

Field Surveyor's Evaluation:  
Appears not to meet National Register Criteria  
Reason: Lacks Integrity  
No apparent significance

### FORM PREPARED BY

Name surveyor: Elizabeth Elliot  
Date: December 2013

Surveying agency/  
organization/consultant: UGA Findit

### RESOURCE DESCRIPTION

Enclosed front porch addition  
3 dormers with rectangle vents  
Metal porch supports and guard rail  
Shutters  
Gabled portico  
Sidelights  
Chicago window replaced with two paired 2x5  
Enclosed porch supports have stucco base and square  
porch supports

### Supporting Document 1



### GENERAL INFORMATION

Resource id: 244532  
Resource Type: Building  
Coordinate System: GCS\_WGS\_1984  
X: 32.538596  
Y: -82.91192

### BASIC RESOURCE INFORMATION

Resource Address: 101 Park Place  
City/Community: Dublin  
County: Laurens  
Resource Name: LS-DN-43  
Zip Code: 31021

### USE, ORIGINAL

Domestic  
Single dwelling

### USE, CURRENT

Religion  
Social Hall/Recreational Facility

### DATE OF CONSTRUCTION (KNOWN)

Year: 1925

### ARCHITECTURAL STYLE

English Vernacular Revival

### BUILDING TYPE, ORIGINAL

One-story house types  
English cottage

### FLOOR PLAN (ORIGINAL)

Rooms Across: Two unequal rooms  
Rooms Deep: Two rooms

### PLAN SHAPE

Rectangular

### STORIES, NUMBER OF

1

### FACADE SYMMETRY AND FRONT DOOR

Facade Symmetry: Asymmetric  
Number of Front Door(s): One door

### Supporting Document 2



### ROOF TYPE AND MATERIAL

Roof Material: Asphalt (composition) shingle  
Roof Type: Gable-Side-oriented

### CHIMNEY LOCATION AND MATERIAL

Chimney Location: Front, exterior  
Material: Brick

### CONSTRUCTION SYSTEM/TECHNOLOGY

Wood Construction  
Balloon/platform frame

### FOUNDATION TYPE AND MATERIAL

Foundation Materials: Brick  
Foundation Type: Continuous

### EXTERIOR MATERIAL

Brick-Bond-Running bond/stretcher

### WINDOWS

Window Type: Double-hung sash  
Head: Flat-headed  
Shape: Rectangular  
Pattern(s): 6/6

### OUTBUILDINGS/SECONDARY- STRUCTURES

Outbuildings: No outbuildings observed  
Outbuilding observed: N/A

### PORCH

Location: Front; Side  
Height: 1 story  
Width/Length: Partial  
Roof Type: Gable  
Porch Type: Portico ; Verandah  
Foundation Material: N/A

### SETTING AND GROUNDS -- YARD(S)

Overall yard layout/arrangement:  
Informal/Picturesque (intentional)  
Designed planting bed/arranged plantings  
Designed walks and driveways

### SURROUNDING ENVIRONMENT

Surrounding Environment:  
Urban/Incorporated Community  
Former residential now commercial  
Major Category: Mixed/balance

### AREA(S) OF SIGNIFICANCE (HISTORICAL THEME)

Architecture

### FIELD SURVEY EVALUATION

Field Surveyor's Evaluation:  
Appears meet National/Georgia Register criteria  
Reason: N/A

### FORM PREPARED BY

Name surveyor: Elizabeth Elliot  
Date: December 2013  
Surveying agency/  
organization/consultant: UGA Findit

### RESOURCE DESCRIPTION

Foundation planting  
Jack arch above windows formed with bricks  
Still as rowlock course  
Solider course along water table line  
Brick steps lead to porch  
Side stoop has wood hood with brackets for support  
Metal guard rails along ada ramp behind hedge  
Parking lots on either side of building  
Front and side arches on porch emphasized by solider course  
2 sets of paired windows  
Front door arched  
Corbelled chimney  
Large oak in front yard  
Flemish eave on entry



### Supporting Document 1



### GENERAL INFORMATION

Resource id: 244536  
Resource Type: Building  
Coordinate System: GCS\_WGS\_1984  
X: 32.538499  
Y: -82.911684

### BASIC RESOURCE INFORMATION

Resource Address: 511 Bellevue Ave.  
City/Community: Dublin  
County: Laurens  
Resource Name: LS-DN-45  
Zip Code: 31021

### USE, ORIGINAL

Religion  
Religious Facility

### USE, CURRENT

Religion  
Religious Facility

### DATE OF CONSTRUCTION (KNOWN)

Year: 1930

### ARCHITECTURAL STYLE

Greek Revival

### BUILDING TYPE, ORIGINAL

Churches/Places of Worship  
Front gable

### FLOOR PLAN (ORIGINAL)

Rooms Across: One room  
Rooms Deep: Two rooms

### PLAN SHAPE

Rectangular

### STORIES, NUMBER OF

2

### FACADE SYMMETRY AND FRONT DOOR

Facade Symmetry: Symmetric  
Number of Front Door(s): One door

### Supporting Document 2



### ROOF TYPE AND MATERIAL

Roof Material: Unknown  
Roof Type: Flat

### CHIMNEY LOCATION AND MATERIAL

Chimney Location: No chimney observed  
Material: N/A

### CONSTRUCTION SYSTEM/TECHNOLOGY

Wood Construction  
Balloon/platform frame

### FOUNDATION TYPE AND MATERIAL

Foundation Materials: Concrete (poured)  
Foundation Type: Continuous

### EXTERIOR MATERIAL

Brick-Bond-Running bond/stretcher

### WINDOWS

Window Type: Casement  
Head: Flat-headed  
Shape: Rectangular  
Pattern(s): 2/3

### OUTBUILDINGS/SECONDARY- STRUCTURES

Outbuildings: No outbuildings observed  
Outbuilding observed: N/A

### PORCH

Location: Front  
Height: 2 story  
Width/Length: Partial  
Roof Type: Gable  
Porch Type: Portico  
Foundation Material: Concrete (poured)

### SETTING AND GROUNDS -- YARD(S)

Overall yard layout/arrangement:  
Informal/Picturesque (intentional)  
Designed planting bed/arranged plantings  
Designed walks and driveways

### SURROUNDING ENVIRONMENT

Surrounding Environment:  
Urban/Incorporated Community  
Former residential now commercial  
Major Category: Mixed/balance

### AREA(S) OF SIGNIFICANCE (HISTORICAL THEME)

Architecture, Religion

### FIELD SURVEY EVALUATION

Field Surveyor's Evaluation:  
Appears meet National/Georgia Register criteria  
Reason: N/A

### FORM PREPARED BY

Name surveyor: Elizabeth Elliot  
Date: December 2013  
Surveying agency/  
organization/consultant: UGA Findit

### RESOURCE DESCRIPTION

Paired windows  
Multiple rear additions  
Doric columns and pilasters  
Full entablature with triglyphs  
Cement window sills  
Brick boarder around windows and door  
Brick cornice above door  
Decorative brick panels below second story windows, brick  
quoins, and frieze detail  
Circle detail in front gable  
Over hanging cornice  
Concrete steps and ada ramp  
Solider course below cornice



### Supporting Document 1



### GENERAL INFORMATION

Resource id: 244538  
Resource Type: Building  
Coordinate System: GCS\_WGS\_1984  
X: 32.538612  
Y: -82.91067

### BASIC RESOURCE INFORMATION

Resource Address: 505 Bellevue Ave.  
City/Community: Dublin  
County: Laurens  
Resource Name: LS-DN-47  
Zip Code: 31021

### USE, ORIGINAL

Domestic  
Single dwelling

### USE, CURRENT

Domestic  
Single dwelling

### DATE OF CONSTRUCTION (KNOWN)

Year: 1920

### ARCHITECTURAL STYLE

Mediterranean Revival

### BUILDING TYPE, ORIGINAL

Two-story house types  
Georgian house

### FLOOR PLAN (ORIGINAL)

Rooms Across: Three or more rooms  
Rooms Deep: More than two rooms

### PLAN SHAPE

U-shaped

### STORIES, NUMBER OF

2

### FACADE SYMMETRY AND FRONT DOOR

Facade Symmetry: Asymmetric  
Number of Front Door(s): One door

### Supporting Document 2



### ROOF TYPE AND MATERIAL

Roof Material: Off-center, within roof surface  
Roof Type: Stuccoed masonry

### CHIMNEY LOCATION AND MATERIAL

Chimney Location: No chimney observed  
Material: N/A

### CONSTRUCTION SYSTEM/TECHNOLOGY

Wood Construction  
Balloon/platform frame

### FOUNDATION TYPE AND MATERIAL

Foundation Materials: Brick  
Foundation Type: Continuous

### EXTERIOR MATERIAL

Stucco

### WINDOWS

Window Type: Double-hung sash  
Head: Flat-headed  
Shape: Rectangular  
Pattern(s): 6/1; 8/1

### OUTBUILDINGS/SECONDARY- STRUCTURES

Outbuildings: No outbuildings observed  
Outbuilding observed: N/A

### PORCH

Location: Front  
Height: 1 story  
Width/Length: Partial  
Roof Type: Shed/pent; Flat  
Porch Type: Portico; Verandah  
Foundation Material: N/A

### SETTING AND GROUNDS -- YARD(S)

Overall yard layout/arrangement:  
Informal/Picturesque (intentional)  
Designed planting bed/arranged plantings  
Designed walks and driveways

### SURROUNDING ENVIRONMENT

Surrounding Environment:  
Urban/Incorporated Community  
Former residential now commercial  
Major Category: Mixed/balance

### AREA(S) OF SIGNIFICANCE (HISTORICAL THEME)

Architecture

### FIELD SURVEY EVALUATION

Field Surveyor's Evaluation:  
May meet National/Georgia Register criteria  
Reason: N/A

### FORM PREPARED BY

Name surveyor: Elizabeth Elliot  
Date: December 2013  
Surveying agency/  
organization/consultant: UGA Findit

### RESOURCE DESCRIPTION

Terra cotta roof  
Wood entablature separates floors with scroll detail brackets  
Brick walk way leads to brick steps to porch  
Side addition on left  
Square porch supports stucco with brick bases and capital  
Three double front doors each 2x4 glass panes and fanlight transom  
Corbelled chimneys  
Over hanging eaves with exposed rafter tails

### Supporting Document 1



### GENERAL INFORMATION

Resource id: 244539  
Resource Type: Building  
Coordinate System: GCS\_WGS\_1984  
X: 32.538696  
Y: -82.910383

### BASIC RESOURCE INFORMATION

Resource Address: 503 Bellevue Ave.  
City/Community: Dublin  
County: Laurens  
Resource Name: LS-DN-48  
Zip Code: 31021

### USE, ORIGINAL

Domestic  
Single dwelling

### USE, CURRENT

Commerce  
Business/office

### DATE OF CONSTRUCTION (KNOWN)

Year: 1937

### ARCHITECTURAL STYLE

No academic style

### BUILDING TYPE, ORIGINAL

One-story house types  
Georgian Cottage

### FLOOR PLAN (ORIGINAL)

Rooms Across: Two rooms with central hallway  
Rooms Deep: More than two rooms

### PLAN SHAPE

Rectangular

### STORIES, NUMBER OF

1

### FACADE SYMMETRY AND FRONT DOOR

Facade Symmetry: Symmetric  
Number of Front Door(s): One door

### Supporting Document 2



### ROOF TYPE AND MATERIAL

Roof Material: Off-center, within roof surface  
Roof Type: Gable

### CHIMNEY LOCATION AND MATERIAL

Chimney Location: Side - exterior  
Material: Brick

### CONSTRUCTION SYSTEM/TECHNOLOGY

Wood Construction  
Balloon/platform frame

### FOUNDATION TYPE AND MATERIAL

Foundation Materials: Brick  
Foundation Type: Continuous

### EXTERIOR MATERIAL

Brick-Bond-Running bond/stretcher

### WINDOWS

Window Type: Double-hung sash; Fixed  
Head: Flat-headed  
Shape: Rectangular  
Pattern(s): 6/6; 3/3

### OUTBUILDINGS/SECONDARY- STRUCTURES

Outbuildings: Non-historic Outbuildings observed  
Outbuilding observed: Implement shed

### PORCH

Location: Front  
Height: 1 story  
Width/Length: Partial  
Roof Type: Flat  
Porch Type: Verandah  
Foundation Material: N/A

### SETTING AND GROUNDS -- YARD(S)

Overall yard layout/arrangement:  
Informal/Picturesque (intentional)  
Designed planting bed/arranged plantings  
Designed walks and driveways

### SURROUNDING ENVIRONMENT

Surrounding Environment:  
Urban/Incorporated Community  
Mixed Uses  
Major Category: Mixed/balance

### AREA(S) OF SIGNIFICANCE (HISTORICAL THEME)

Architecture

### FIELD SURVEY EVALUATION

Field Surveyor's Evaluation:  
May meet National/Georgia Register criteria  
Reason: N/A

### FORM PREPARED BY

Name surveyor: Elizabeth Elliot  
Date: December 2013  
Surveying agency/  
organization/consultant: UGA Findit

### RESOURCE DESCRIPTION

Three lit gabled dormers  
Brick sills and jack arches on windows  
Shutters  
Doric pilasters surround door with cornice detail with dentils  
Large rear addition  
Square porch supports with simple capitals  
Vinyl siding on porch fascia board  
ada ramp addition  
Chimney corbelled  
Brick pattern set in chimney  
Door 3 fixed panes of glass

### Supporting Document 1



### GENERAL INFORMATION

Resource id: 244541  
Resource Type: Building  
Coordinate System: GCS\_WGS\_1984  
X: 32.538748  
Y: -82.909213

### BASIC RESOURCE INFORMATION

Resource Address: NW corner of Church and Bellevue Ave.  
City/Community: Dublin  
County: Laurens  
Resource Name: LS-DN-50  
Zip Code: 31021

### USE, ORIGINAL

Religion  
Religious Facility

### USE, CURRENT

Religion  
Religious Facility

### DATE OF CONSTRUCTION (KNOWN)

Year: 1907

### ARCHITECTURAL STYLE

Gothic Revival

### BUILDING TYPE, ORIGINAL

Churches/Places of Worship  
Corner tower

### FLOOR PLAN (ORIGINAL)

Rooms Across: One room  
Rooms Deep: One room

### PLAN SHAPE

Greek Cross

### STORIES, NUMBER OF

2

### FACADE SYMMETRY AND FRONT DOOR

Facade Symmetry: Asymmetric  
Number of Front Door(s): Three or more doors

### Supporting Document 2



### ROOF TYPE AND MATERIAL

Roof Material: Off-center, within roof surface  
Roof Type: Gable-Front-oriented

### CHIMNEY LOCATION AND MATERIAL

Chimney Location: No chimney observed  
Material: N/A

### CONSTRUCTION SYSTEM/TECHNOLOGY

Wood Construction  
Balloon/platform frame

### FOUNDATION TYPE AND MATERIAL

Foundation Materials: Brick  
Foundation Type: Continuous

### EXTERIOR MATERIAL

Brick-Bond-Running bond/stretcher  
Concrete-Cast concrete detail; Stone-Granite

### WINDOWS

Window Type: Double-hung sash; Fixed  
Head: Flat-headed; Pointed Arch  
Shape: Rectangular  
Pattern(s): 1/1; Stained Glass

### OUTBUILDINGS/SECONDARY- STRUCTURES

Outbuildings: No outbuildings observed  
Outbuilding observed: N/A

### PORCH

Location: Front corner  
Height: 1 story  
Width/Length: Partial  
Roof Type: N/A  
Porch Type: Stoop  
Foundation Material: N/A

### SETTING AND GROUNDS -- YARD(S)

Overall yard layout/arrangement:  
Informal/Picturesque (intentional)  
Designed planting bed/arranged plantings  
Designed walks and driveways

### SURROUNDING ENVIRONMENT

Surrounding Environment:  
Urban/Incorporated Community  
Mixed Uses  
Major Category: Mixed/balance

### AREA(S) OF SIGNIFICANCE (HISTORICAL THEME)

Architecture, Religion

### FIELD SURVEY EVALUATION

Field Surveyor's Evaluation:  
Appears to meet National/Georgia Register criteria  
Reason: N/A

### FORM PREPARED BY

Name surveyor: Elizabeth Elliot  
Date: December 2013  
Surveying agency/  
organization/consultant: UGA Findit

### RESOURCE DESCRIPTION

All windows stained glass  
Pointed arch stained glass windows with rose windows at top of point in all arches  
Towers on each corner, bell tower on south east corner  
Pointed arch vents in towers  
parapet roof  
Ornate detailing in granite around doors  
Rear addition, choir room - Wooden double doors rear entrances as well  
Arched windows in triplicates  
Pointed arches  
Based on abbey in Scotland  
Rear addition in the 1950s, interior renovation recently  
Metal railings with quatrefoil detail  
Large central arch window made up of 4 identical pointed arches with three rose windows  
Connected to 1940s addition with breeze way  
Trefoils in arch above double entry door  
Quatrefoil windows in pronounced central window

### Supporting Document 1



### GENERAL INFORMATION

Resource id: 244559  
Resource Type: Building  
Coordinate System: GCS\_WGS\_1984  
X: 32.538645  
Y: -82.908243

### BASIC RESOURCE INFORMATION

Resource Address: SE corner of Church and Bellevue Ave.  
City/Community: Dublin  
County: Laurens  
Resource Name: LS-DN-56  
Zip Code: 31021

### USE, ORIGINAL

Education-Library (non-school related)  
Philanthropic associations » Carnegie

### USE, CURRENT

Education-Library (non-school related)  
Philanthropic associations » Carnegie

### DATE OF CONSTRUCTION (KNOWN)

Year: 1907

### ARCHITECTURAL STYLE

Beaux Arts Classicism

### BUILDING TYPE, ORIGINAL

Educational Building Types  
Library

### FLOOR PLAN (ORIGINAL)

Rooms Across: One room  
Rooms Deep: One room

### PLAN SHAPE

Rectangular

### STORIES, NUMBER OF

2

### FACADE SYMMETRY AND FRONT DOOR

Facade Symmetry: Symmetric  
Number of Front Door(s): One door

### Supporting Document 2



### ROOF TYPE AND MATERIAL

Roof Material: Asphalt (composition) shingle  
Roof Type: Hip

### CHIMNEY LOCATION AND MATERIAL

Chimney Location: Side - interior  
Material: Brick

### CONSTRUCTION SYSTEM/TECHNOLOGY

Masonry Construction  
Brick load-bearing

### FOUNDATION TYPE AND MATERIAL

Foundation Materials: Unknown/obscured  
Foundation Type: N/A

### EXTERIOR MATERIAL

Brick-Bond-Running bond/stretcher

### WINDOWS

Window Type: Double-hung sash; Fixed  
Head: Flat-headed  
Shape: Rectangular  
Pattern(s): 6/6; 1/3

### OUTBUILDINGS/SECONDARY- STRUCTURES

Outbuildings: Historic Outbuildings observed  
Outbuilding observed: Monument

### PORCH

Location: Front  
Height: 1 story  
Width/Length: Partial  
Roof Type: N/A  
Porch Type: Recessed  
Foundation Material: N/A

### SETTING AND GROUNDS -- YARD(S)

Overall yard layout/arrangement: Casual/Unplanned  
Under Construction

### SURROUNDING ENVIRONMENT

Surrounding Environment: Urban/Incorporated Community  
Mixed Uses  
Major Category: Mixed/balance

### AREA(S) OF SIGNIFICANCE (HISTORICAL THEME)

Architecture, Military, Education, Social History

### FIELD SURVEY EVALUATION

Field Surveyor's Evaluation: Appears to meet National/Georgia Register criteria  
Reason: Architectural significance  
Integrity, Age, Historical Associations

### FORM PREPARED BY

Name surveyor: Elizabeth Elliot  
Date: December 2013  
Surveying agency/organization/consultant: UGA Findit

### RESOURCE DESCRIPTION

Granite water table and 1st floor marker  
All windows roman styling  
Basement windows jack arches and iron grate  
Marble sill under windows, brick jack arch above transoms  
Marble base then brick freeze then cornice with dentils  
Portico has dentil cornice  
Door flanked by marble columns ionic  
Brick pilasters with marble bases  
Marble door surround, ogee brackets, cornice  
In frieze marble plaque with Carnegie library engraved  
Quoins on corners  
Granite steps with metal hand rail  
Steps framed with low brick walls topped with granite  
Garland detail on either side of engraved frieze  
Monument to confederate army 1861-1965: pillar topped  
with solid statue, stepped base with crossed canons,  
swords, guns, "in memorandum, to our heroes 1861-1865",  
"sons and daughters will forever guard your brave deeds"  
surrounded with marble edging with pad under marble  
planters -  
Building on national register



### Supporting Document 1



### GENERAL INFORMATION

Resource id: 244560  
Resource Type: Building  
Coordinate System: GCS\_WGS\_1984  
X: 32.538332  
Y: -82.909051

### BASIC RESOURCE INFORMATION

Resource Address: W corner of Academy and Church St.  
City/Community: Dublin  
County: Laurens  
Resource Name: LS-DN-57  
Zip Code: 31021

### USE, ORIGINAL

Governmental  
City/Town Hall

### USE, CURRENT

Governmental  
City/Town Hall

### DATE OF CONSTRUCTION (KNOWN)

Year: 1902

### ARCHITECTURAL STYLE

Stripped Classical

### BUILDING TYPE, ORIGINAL

Public/Governmental Building Types  
City Hall

### FLOOR PLAN (ORIGINAL)

Rooms Across: Three or more rooms  
Rooms Deep: More than two rooms

### PLAN SHAPE

Rectangular

### STORIES, NUMBER OF

2

### FACADE SYMMETRY AND FRONT DOOR

Facade Symmetry: Symmetric  
Number of Front Door(s): One door

### Supporting Document 2



### ROOF TYPE AND MATERIAL

Roof Material: Asphalt (composition) shingle  
Roof Type: Flat

### CHIMNEY LOCATION AND MATERIAL

Chimney Location: No chimney observed  
Material: N/A

### CONSTRUCTION SYSTEM/TECHNOLOGY

Masonry Construction  
Brick load-bearing

### FOUNDATION TYPE AND MATERIAL

Foundation Materials: Brick  
Foundation Type: Continuous

### EXTERIOR MATERIAL

Brick; Stone-Marble

### WINDOWS

Window Type: Single-hung sash  
Head: Flat-headed  
Shape: Rectangular  
Pattern(s): 8/8

### OUTBUILDINGS/SECONDARY- STRUCTURES

Outbuildings: No outbuildings observed  
Outbuilding observed: N/A

### PORCH

Location: Front  
Height: 2 story  
Width/Length: Partial  
Roof Type: Gable  
Porch Type: Portico  
Foundation Material: Concrete (poured)

### SETTING AND GROUNDS -- YARD(S)

Overall yard layout/arrangement: Formal/Geometric  
Designed planting bed/arranged plantings  
Designed walks and driveways

### SURROUNDING ENVIRONMENT

Surrounding Environment: Urban/Incorporated Community  
Mixed Uses  
Major Category: Mixed/balance

### AREA(S) OF SIGNIFICANCE (HISTORICAL THEME)

Architecture, Politics/Government

### FIELD SURVEY EVALUATION

Field Surveyor's Evaluation: Appears to meet National/Georgia Register criteria  
Reason:

### FORM PREPARED BY

Name surveyor: Elizabeth Elliot  
Date: December 2013  
Surveying agency/organization/consultant: UGA Findit

### RESOURCE DESCRIPTION

Windows replaced-tops boarded up (original were arched on first floor and flat on second floor)  
Stone window sills  
Marble fenestration under portico  
Doric columns support porch roof  
Walkway lined with seasonal flowers  
Foundation plantings  
Double single pane front door with entrance vestibule  
sidelights and transom  
Concrete steps to portico  
Fanlight in gable  
Overhanging cornice style eaves



### Supporting Document 1



### GENERAL INFORMATION

Resource id: 244570  
Resource Type: Building  
Coordinate System: GCS\_WGS\_1984  
X: 32.537434  
Y: -82.91361

### BASIC RESOURCE INFORMATION

Resource Address: 608 Bellevue Ave.  
City/Community: Dublin  
County: Laurens  
Resource Name: LS-DN-67  
Zip Code: 31021

### USE, ORIGINAL

Domestic  
Single dwelling

### USE, CURRENT

Domestic  
Single dwelling

### DATE OF CONSTRUCTION (CA.)

Year: 1910

### ARCHITECTURAL STYLE

Folk Victorian

### BUILDING TYPE, ORIGINAL

One-story house types  
Gabled Wing Cottage (Gabled Ell)

### FLOOR PLAN (ORIGINAL)

Rooms Across: Three or more rooms  
Rooms Deep: Two rooms

### PLAN SHAPE

L-shaped

### STORIES, NUMBER OF

1

### FACADE SYMMETRY AND FRONT DOOR

Facade Symmetry: Asymmetric  
Number of Front Door(s): One door

### Supporting Document 2



### ROOF TYPE AND MATERIAL

Roof Material: Asphalt (composition) shingle  
Roof Type: Complex

### CHIMNEY LOCATION AND MATERIAL

Chimney Location: Center, ridge line  
Material: Brick

### CONSTRUCTION SYSTEM/TECHNOLOGY

Wood Construction  
Balloon/platform frame

### FOUNDATION TYPE AND MATERIAL

Foundation Materials: Brick  
Foundation Type: Pier/Post with Infill-Brick

### EXTERIOR MATERIAL

Wood-Weatherboard  
Wood-Shingles

### WINDOWS

Window Type: Double-hung sash; Fixed  
Head: Flat-headed  
Shape: Rectangular  
Pattern(s): 1/1; 2/4

### OUTBUILDINGS/SECONDARY- STRUCTURES

Outbuildings: No outbuildings observed  
Outbuilding observed: N/A

### PORCH

Location: Front  
Height: 1 story  
Width/Length: Partial  
Roof Type: Complex  
Porch Type: Verandah  
Foundation Material: Brick

### SETTING AND GROUNDS -- YARD(S)

Overall yard layout/arrangement: Formal/Geometric  
Designed planting bed/arranged plantings

### SURROUNDING ENVIRONMENT

Surrounding Environment: Urban/Incorporated Community  
Mixed Uses  
Major Category: Mixed/balance

### AREA(S) OF SIGNIFICANCE (HISTORICAL THEME)

Architecture

### FIELD SURVEY EVALUATION

Field Surveyor's Evaluation: Appears to meet National/Georgia Register criteria  
Reason: N/A

### FORM PREPARED BY

Name surveyor: Elizabeth Elliot  
Date: December 2013  
Surveying agency/organization/consultant: UGA Findit

### RESOURCE DESCRIPTION

Rear and side additions  
Variety of fish scale shingle siding in eaves and on conical roof  
Paired Doric columns porch supports  
On wood bases  
Turned wood porch railing  
Brackets under eaves with scroll and star pattern  
Corbelled chimneys  
Large 1/1 windows on veranda has stained glass boarder on top sash  
Transom over door  
Door is paneled with a pane of glass in top half  
Dentil detailing  
Scroll detail in top of front gable  
Triangular vent in front gable  
Brick steps up to porch  
Fixed windows on side addition  
One story turret with bell cap

### Supporting Document 1



### GENERAL INFORMATION

Resource id: 244571  
Resource Type: Building  
Coordinate System: GCS\_WGS\_1984  
X: 32.53738  
Y: -82.914012

### BASIC RESOURCE INFORMATION

Resource Address: 702 Bellevue  
City/Community: Dublin  
County: Laurens  
Resource Name: LS-DN-68  
Zip Code: 31021

### USE, ORIGINAL

Domestic  
Single dwelling

### USE, CURRENT

Commerce  
Business/office

### DATE OF CONSTRUCTION (CA.)

Year: 1915

### ARCHITECTURAL STYLE

Folk Victorian

### BUILDING TYPE, ORIGINAL

One-story house types  
Georgian Cottage

### FLOOR PLAN (ORIGINAL)

Rooms Across: Three or more rooms  
Rooms Deep: Two rooms

### PLAN SHAPE

Rectangular

### STORIES, NUMBER OF

1

### FACADE SYMMETRY AND FRONT DOOR

Facade Symmetry: Asymmetric  
Number of Front Door(s): One door

### Supporting Document 2



### ROOF TYPE AND MATERIAL

Roof Material: Asphalt (composition) shingle  
Roof Type: Complex

### CHIMNEY LOCATION AND MATERIAL

Chimney Location: Off-center, within roof surface  
Material: Brick

### CONSTRUCTION SYSTEM/TECHNOLOGY

Wood Construction  
Balloon/platform frame

### FOUNDATION TYPE AND MATERIAL

Foundation Materials: Brick  
Foundation Type: Pier/Post with Infill

### EXTERIOR MATERIAL

Wood - Weatherboard/clapboard

### WINDOWS

Window Type: Double-hung sash  
Head: Flat-headed  
Shape: Rectangular  
Pattern(s): 2/2

### OUTBUILDINGS/SECONDARY- STRUCTURES

Outbuildings: N/A  
Outbuilding observed: N/A

### PORCH

Location: Front  
Height: 1 story  
Width/Length: Wrap-around  
Roof Type: Shed/pent  
Porch Type: Verandah  
Floor: N/A

### SETTING AND GROUNDS -- YARD(S)

Overall yard layout/arrangement:  
Informal/Picturesque (intentional), Designed walks  
and driveways, Designed planting bed/arranged  
plantings

### SURROUNDING ENVIRONMENT

Surrounding Environment:  
Urban/Incorporated Community  
Residential  
Major Category: Mixed/balance

### AREA(S) OF SIGNIFICANCE (HISTORICAL THEME)

Architecture

### FIELD SURVEY EVALUATION

Field Surveyor's Evaluation:  
Appears not to meet National/Georgian Register  
Reason: N/A

### FORM PREPARED BY

Name surveyor: Elizabeth Elliot  
Date: December 2013  
Surveying agency/  
organization/consultant: UGA Findit

### RESOURCE DESCRIPTION

Turned wood porch railing  
Fluted Doric porch supports  
Fish scale in gables  
Stained glass windows in gables  
Shutters  
Scrolling decorative wood in pediment over stairs matches  
details in both front gables  
Transom over door  
Corbelled chimneys

### Supporting Document 1



### GENERAL INFORMATION

Resource id: 244572  
Resource Type: Building  
Coordinate System: GCS\_WGS\_1984  
X: 32.537412  
Y: -82.91434

### BASIC RESOURCE INFORMATION

Resource Address: 706 Bellevue  
City/Community: Dublin  
County: Laurens  
Resource Name: LS-DN-69  
Zip Code: 31021

### USE, ORIGINAL

Domestic  
Single dwelling

### USE, CURRENT

Commerce  
Business/office

### DATE OF CONSTRUCTION (CA.)

Year: 1915

### ARCHITECTURAL STYLE

Folk Victorian

### BUILDING TYPE, ORIGINAL

One-story house types  
Gabled Wing Cottage (Gabled Ell)

### FLOOR PLAN (ORIGINAL)

Rooms Across: Three or more rooms  
Rooms Deep: Two rooms

### PLAN SHAPE

L-shaped

### STORIES, NUMBER OF

1

### FACADE SYMMETRY AND FRONT DOOR

Facade Symmetry: Asymmetric  
Number of Front Door(s): One door

### Supporting Document 2



### ROOF TYPE AND MATERIAL

Roof Material: Asphalt (composition) shingle  
Roof Type: Gable

### CHIMNEY LOCATION AND MATERIAL

Chimney Location: Off-center, ridgeline  
Material: N/A

### CONSTRUCTION SYSTEM/TECHNOLOGY

Wood Construction  
Balloon/platform frame

### FOUNDATION TYPE AND MATERIAL

Foundation Materials: Brick  
Foundation Type: Pier/Post with Infill

### EXTERIOR MATERIAL

Wood - Weatherboard/clapboard

### WINDOWS

Window Type: Double-hung sash, Fixed  
Head: Flat-headed, Segmental headed  
Shape: Rectangular, Other  
Pattern(s): 1/1, Stained Glass

### OUTBUILDINGS/SECONDARY- STRUCTURES

Outbuildings: N/A  
Outbuilding observed: N/A

### PORCH

Location: Front  
Height: 1 story  
Width/Length: Partial  
Roof Type: Shed/pent  
Porch Type: Verandah  
Floor: N/A

### SETTING AND GROUNDS -- YARD(S)

Overall yard layout/arrangement:  
Informal/Picturesque (intentional), Designed walks  
and driveways, Designed planting bed/arranged  
plantings

### SURROUNDING ENVIRONMENT

Surrounding Environment:  
Urban/Incorporated Community  
Curvilinear layout  
Major Category: Mixed/balance

### AREA(S) OF SIGNIFICANCE (HISTORICAL THEME)

Architecture

### FIELD SURVEY EVALUATION

Field Surveyor's Evaluation:  
May meet National/Georgia Register criteria/criteria  
Reason: N/A

### FORM PREPARED BY

Name surveyor: Elizabeth Elliot  
Date: December 2013  
Surveying agency/  
organization/consultant: UGA Findit

### RESOURCE DESCRIPTION

Transom over door  
Triplicate window pairing in ell and one paired grouping on  
verandah  
Arched segmental transom over triplicate window  
Fanlight window in gable  
Attic dormer with stained glass window  
Large square brick bases for square porch supports  
Scroll and turned wood detail in gable eave  
Flemish eave extends over porch  
Overhanging eave  
Fish scale in gable

### Supporting Document 1



### GENERAL INFORMATION

Resource id: 244573  
Resource Type: Building  
Coordinate System: GCS\_WGS\_1984  
X: 32.537344  
Y: -82.914624

### BASIC RESOURCE INFORMATION

Resource Address: 710 Bellevue  
City/Community: Dublin  
County: Laurens  
Resource Name: LS-DN-70  
Zip Code: 31021

### USE, ORIGINAL

Domestic  
Single dwelling

### USE, CURRENT

Domestic  
Single dwelling

### DATE OF CONSTRUCTION (CA.)

Year: 1920

### ARCHITECTURAL STYLE

Colonial Revival

### BUILDING TYPE, ORIGINAL

Two-story house types  
Georgian house

### FLOOR PLAN (ORIGINAL)

Rooms Across: Two rooms with central hallway  
Rooms Deep: Two rooms

### PLAN SHAPE

Rectangular

### STORIES, NUMBER OF

2

### FACADE SYMMETRY AND FRONT DOOR

Facade Symmetry: Asymmetric  
Number of Front Door(s): One door

### Supporting Document 2



### ROOF TYPE AND MATERIAL

Roof Material: Asphalt (composition) shingle  
Roof Type: Gable - Side-oriented

### CHIMNEY LOCATION AND MATERIAL

Chimney Location: Side - exterior  
Material: Brick

### CONSTRUCTION SYSTEM/TECHNOLOGY

Wood Construction  
Balloon/platform frame

### FOUNDATION TYPE AND MATERIAL

Foundation Materials: Brick  
Foundation Type: Pier/Post with Infill

### EXTERIOR MATERIAL

Wood - Weatherboard/clapboard

### WINDOWS

Window Type: Double-hung sash  
Head: Flat-headed  
Shape: Rectangular  
Pattern(s): 8/8, 6/6

### OUTBUILDINGS/SECONDARY- STRUCTURES

Outbuildings: N/A  
Outbuilding observed: N/A

### PORCH

Location: Front  
Height: 1 story  
Width/Length: Partial  
Roof Type: N/A  
Porch Type: Stoop  
Floor: N/A

### SETTING AND GROUNDS -- YARD(S)

Overall yard layout/arrangement:  
Informal/Picturesque (intentional), Designed walks and driveways, Designed planting bed/arranged plantings

### SURROUNDING ENVIRONMENT

Surrounding Environment: Urban/Incorporated Community Mixed Uses  
Major Category: Mixed/balance

### AREA(S) OF SIGNIFICANCE (HISTORICAL THEME)

Architecture

### FIELD SURVEY EVALUATION

Field Surveyor's Evaluation:  
May meet National/Georgia Register criteria  
Reason: N/A

### FORM PREPARED BY

Name surveyor: Elizabeth Elliot  
Date: December 2013  
Surveying agency/ organization/consultant: UGA Findit

### RESOURCE DESCRIPTION

Shutters  
Doric fluted pilasters flanking door, pediment above door  
Decorative half-moon fan detail above first story windows  
Metal curved railings flanking stairs  
Several mature trees in yard  
Brick wall to the right of house  
Second story shed dormer additions



### Supporting Document 1



### GENERAL INFORMATION

Resource id: 244632  
Resource Type: Building  
Coordinate System: GCS\_WGS\_1984  
X: 32.537115  
Y: -82.914935

### BASIC RESOURCE INFORMATION

Resource Address: 712 Bellevue Ave.  
City/Community: Dublin  
County: Laurens  
Resource Name: LS-DN-71  
Zip Code: 31021

### USE, ORIGINAL

Domestic  
Single dwelling

### USE, CURRENT

Domestic  
Single dwelling

### DATE OF CONSTRUCTION (KNOWN)

Year: 1915

### ARCHITECTURAL STYLE

Neoclassical Revival

### BUILDING TYPE, ORIGINAL

Two-story house types  
Georgian house

### FLOOR PLAN (ORIGINAL)

Rooms Across: Three or more rooms  
Rooms Deep: Two rooms

### PLAN SHAPE

Rectangular

### STORIES, NUMBER OF

2

### FACADE SYMMETRY AND FRONT DOOR

Facade Symmetry: Symmetric  
Number of Front Door(s): One door

### Supporting Document 2



### ROOF TYPE AND MATERIAL

Roof Material: Asphalt (composition) shingle  
Roof Type: Hip

### CHIMNEY LOCATION AND MATERIAL

Chimney Location: Off-center, within roof surface  
Material: Brick

### CONSTRUCTION SYSTEM/TECHNOLOGY

Wood Construction  
Balloon/platform frame

### FOUNDATION TYPE AND MATERIAL

Foundation Materials: Brick  
Foundation Type: Pier/Post with Infill-Brick

### EXTERIOR MATERIAL

Wood-Weatherboard

### WINDOWS

Window Type: Fixed  
Head: Flat-headed; Round-headed  
Shape: Rectangular  
Pattern(s): Single pane

### OUTBUILDINGS/SECONDARY- STRUCTURES

Outbuildings: No outbuildings observed  
Outbuilding observed: N/A

### PORCH

Location: Front; Front and side  
Height: 1 story; 1 story, 2 story  
Width/Length: Partial  
Roof Type: N/A  
Porch Type: Recessed; Verandah, Balcony  
Foundation Material: N/A

### SETTING AND GROUNDS -- YARD(S)

Overall yard layout/arrangement: Formal/Geometric

### SURROUNDING ENVIRONMENT

Surrounding Environment: Urban/Incorporated Community  
Residential  
Major Category: Mixed/balance

### AREA(S) OF SIGNIFICANCE (HISTORICAL THEME)

Architecture

### FIELD SURVEY EVALUATION

Field Surveyor's Evaluation: Appears to meet National/Georgia Register criteria  
Reason: N/A

### FORM PREPARED BY

Name surveyor: Elizabeth Elliot  
Date: December 2013  
Surveying agency/organization/consultant: UGA Findit

### RESOURCE DESCRIPTION

Windows: sidelights are large single panes; palladian windows with rectangular panes with star pattern mullions and center window arched with two arches inside; arched windows paired on second floor; 3 arched windows in attic  
Two story Ionic columns on verandah in center over door  
Smaller Doric columns around rest of porch  
Metal railing on verandah with wood on balconies  
diamond pattern glass front door with transom  
large bay window on second floor in center  
scroll work above Doric capitals on verandah. Also on brick bases  
Pilasters on attic balcony  
dentils in entablature  
Recessed entry under Syrian arch  
Corbelled chimneys  
gable over attic balcony door  
overhanging eaves  
widows walk on top with turned wood railing



### Supporting Document 1



### GENERAL INFORMATION

Resource id: 244633  
Resource Type: Building  
Coordinate System: GCS\_WGS\_1984  
X: 32.537217  
Y: -82.915536

### BASIC RESOURCE INFORMATION

Resource Address: 714 Bellevue Ave  
City/Community: Dublin  
County: Laurens  
Resource Name: LS-DN-72  
Zip Code: 31021

### USE, ORIGINAL

Domestic  
Single dwelling

### USE, CURRENT

Commerce  
Business/office

### DATE OF CONSTRUCTION (CA.)

Year: 1905

### ARCHITECTURAL STYLE

Queen Anne

### BUILDING TYPE, ORIGINAL

One-story house type  
Gabled Wing Cottage (Gabled Ell)

### FLOOR PLAN (ORIGINAL)

Rooms Across: Two rooms with central hallway  
Rooms Deep: More than two rooms

### PLAN SHAPE

L-shaped

### STORIES, NUMBER OF

1

### FACADE SYMMETRY AND FRONT DOOR

Facade Symmetry: Asymmetric  
Number of Front Door(s): One door

### Supporting Document 2



### ROOF TYPE AND MATERIAL

Roof Material: Asphalt (composition) shingle  
Roof Type: Gable - Multi-gable

### CHIMNEY LOCATION AND MATERIAL

Chimney Location: Center, ridge line  
Material: Brick

### CONSTRUCTION SYSTEM/TECHNOLOGY

Wood Construction  
Balloon/platform frame

### FOUNDATION TYPE AND MATERIAL

Foundation Materials: Brick  
Foundation Type: Continuous

### EXTERIOR MATERIAL

Wood - Weatherboard/clapboard  
Wood - Shingles

### WINDOWS

Window Type: Double-hung sash  
Head: Flat-headed  
Shape: Rectangular  
Pattern(s): 2/2

### OUTBUILDINGS/SECONDARY- STRUCTURES

Outbuildings: N/A  
Outbuilding observed: N/A

### PORCH

Location: Front and side  
Height: 1 story  
Width/Length: Full  
Roof Type: Shed/pent  
Porch Type: Wrap-around  
Floor: Wood

### SETTING AND GROUNDS -- YARD(S)

Overall yard layout/arrangement:

Formal/Geometric, Designed walks and driveways,  
Designed planting bed/arranged plantings

### SURROUNDING ENVIRONMENT

Surrounding Environment: Urban/Incorporated Community  
Residential

Major Category: Mixed/balance

### AREA(S) OF SIGNIFICANCE (HISTORICAL THEME)

Architecture

### FIELD SURVEY EVALUATION

Field Surveyor's Evaluation:  
Appears to meet National/Georgia Register criteria  
Reason: N/A

### FORM PREPARED BY

Name surveyor: Elizabeth Elliot  
Date: December 2013  
Surveying agency/  
organization/consultant: UGA Findit

### RESOURCE DESCRIPTION

Setback about 15 feet  
Roof gables have patterned shingles and decorative wood  
work at tip (left gable had woodwork at corners)  
Balusters turned wood, porch supports turned wood,  
woodwork at porch roof line  
Shutters  
Brick steps to porch  
Door with wood paneling and stained glass panel; with  
transom  
corbelled chimneys  
ogee brackets supporting porch roof cornice

### Supporting Document 1



### GENERAL INFORMATION

Resource id: 244634  
Resource Type: Building  
Coordinate System: GCS\_WGS\_1984  
X: 32.536901  
Y: -82.916019

### BASIC RESOURCE INFORMATION

Resource Address: 802 Bellevue Ave  
City/Community: Dublin  
County: Laurens  
Resource Name: LS-DN-73  
Zip Code: 31021

### USE, ORIGINAL

Domestic  
Single dwelling

### USE, CURRENT

Domestic  
Single dwelling

### DATE OF CONSTRUCTION (CA.)

Year: 1920

### ARCHITECTURAL STYLE

Colonial Revival

### BUILDING TYPE, ORIGINAL

Two-story house types  
Georgian house

### FLOOR PLAN (ORIGINAL)

Rooms Across: Two rooms with central hallway  
Rooms Deep: Two rooms

### PLAN SHAPE

Rectangularcentral

### STORIES, NUMBER OF

2

### FACADE SYMMETRY AND FRONT DOOR

Facade Symmetry: Symmetric  
Number of Front Door(s): One door

### Supporting Document 2



### ROOF TYPE AND MATERIAL

Roof Material: Asphalt (composition) shingle  
Roof Type: Gable - Side-oriented

### CHIMNEY LOCATION AND MATERIAL

Chimney Location: Off-center, within roof surface  
Material: Brick

### CONSTRUCTION SYSTEM/TECHNOLOGY

Wood Construction  
Balloon/platform frame

### FOUNDATION TYPE AND MATERIAL

Foundation Materials: Unknown/obscured  
Foundation Type: Unknown/obscured

### EXTERIOR MATERIAL

Brick - Bond - Running bond

### WINDOWS

Window Type: Double-hung sash  
Head: Flat-headed  
Shape: Rectangular  
Pattern(s): 6/6, 4/4, 8/8

### OUTBUILDINGS/SECONDARY- STRUCTURES

Outbuildings: N/A  
Outbuilding observed: N/A

### PORCH

Location: Front  
Height: 1 story  
Width/Length: Partial  
Roof Type: Gable  
Porch Type: Portico  
Floor: Brick

### SETTING AND GROUNDS -- YARD(S)

Overall yard layout/arrangement:  
Formal/Geometric, Designed walks and driveways,  
Designed planting bed/arranged plantings

### SURROUNDING ENVIRONMENT

Surrounding Environment: Urban/Incorporated Community  
Residential  
Major Category: Mixed/balance

### AREA(S) OF SIGNIFICANCE (HISTORICAL THEME)

Architecture

### FIELD SURVEY EVALUATION

Field Surveyor's Evaluation:  
Appears to meet National/Georgia Register criteria  
Reason: N/A

### FORM PREPARED BY

Name surveyor: Elizabeth Elliot  
Date: December 2013  
Surveying agency/  
organization/consultant: UGA Findit

### RESOURCE DESCRIPTION

Simple fluted Doric columns support pediment  
Shutters  
Side lights with 3 panes fixed glass  
Side addition  
Ivy on first story  
Metal railings flank stairs  
Foundation plantings  
Property boarded by hedge on right  
Lamp post in yard  
Setback about 40 feet

### Supporting Document 1



### GENERAL INFORMATION

Resource id: 244635  
Resource Type: Building  
Coordinate System: GCS\_WGS\_1984  
X: 32.536787  
Y: -82.916636

### BASIC RESOURCE INFORMATION

Resource Address: .3 M West from Elm St on Bellevue Ave  
City/Community: Dublin  
County: Laurens  
Resource Name: LS-DN-74  
Zip Code: 31021

### USE, ORIGINAL

Domestic  
Single dwelling

### USE, CURRENT

Domestic  
Single dwelling

### DATE OF CONSTRUCTION (CA.)

Year: 1920

### ARCHITECTURAL STYLE

Colonial Revival

### BUILDING TYPE, ORIGINAL

Two-story house types  
Georgian house

### FLOOR PLAN (ORIGINAL)

Rooms Across: Two rooms with central hallway  
Rooms Deep: Two rooms

### PLAN SHAPE

Rectangular

### STORIES, NUMBER OF

2

### FACADE SYMMETRY AND FRONT DOOR

Facade Symmetry: Symmetric  
Number of Front Door(s): One door

### Supporting Document 2



### ROOF TYPE AND MATERIAL

Roof Material: Unknown (Insufficient information)  
Roof Type: Flat

### CHIMNEY LOCATION AND MATERIAL

Chimney Location: Side - interior  
Material: Brick

### CONSTRUCTION SYSTEM/TECHNOLOGY

Wood Construction  
Balloon/platform frame

### FOUNDATION TYPE AND MATERIAL

Foundation Materials: Unknown/obscured  
Foundation Type: Unknown/obscured

### EXTERIOR MATERIAL

Brick - Bond - Running bond

### WINDOWS

Window Type: Double-hung sash  
Head: Flat-headed  
Shape: Rectangular  
Pattern(s): 4/6, 8/8

### OUTBUILDINGS/SECONDARY- STRUCTURES

Outbuildings: Historic Outbuildings observed  
Outbuilding observed: Garage (free-standing)

### PORCH

Location: Front  
Height: 1 story  
Width/Length: Partial  
Roof Type: Shed/pent  
Porch Type: Stoop  
Floor: Brick

### SETTING AND GROUNDS -- YARD(S)

Overall yard layout/arrangement:

Formal/Geometric, Designed walks and driveways,  
Designed planting bed/arranged plantings

### SURROUNDING ENVIRONMENT

Surrounding Environment: Urban/Incorporated Community  
Residential

Major Category: Mixed/balance

### AREA(S) OF SIGNIFICANCE (HISTORICAL THEME)

Architecture

### FIELD SURVEY EVALUATION

Field Surveyor's Evaluation:  
Appears to meet National/Georgia Register criteria  
Reason: N/A

### FORM PREPARED BY

Name surveyor: Elizabeth Elliot  
Date: December 2013  
Surveying agency/  
organization/consultant: UGA Findit

### RESOURCE DESCRIPTION

Two side additions: left addition has brick rowlock arch over fanlights; right addition has soldier course arch over windows; main house has brick soldier course arch over first story windows  
Quoin detail at corners and intersection of arched central bay  
Shutters  
Cornice with brackets about second story windows  
More simple cornice at roof line  
Setback about 50 feet  
Hedge rows on either side of property  
Fanlights over double hung sash windows on side addition

### Supporting Document 1



### GENERAL INFORMATION

Resource id: 244636  
Resource Type: Building  
Coordinate System: GCS\_WGS\_1984  
X: 32.536702  
Y: -82.917285

### BASIC RESOURCE INFORMATION

Resource Address: 822 Bellevue Ave  
City/Community: Dublin  
County: Laurens  
Resource Name: LS-DN-75  
Zip Code: 31021

### USE, ORIGINAL

Domestic  
Single dwelling

### USE, CURRENT

Domestic  
Single dwelling

### DATE OF CONSTRUCTION (CA.)

Year: 1930

### ARCHITECTURAL STYLE

Craftsman

### BUILDING TYPE, ORIGINAL

One-story house types  
Bungalow - front gable

### FLOOR PLAN (ORIGINAL)

Rooms Across: Two rooms with central hallway  
Rooms Deep: More than two rooms

### PLAN SHAPE

Irregular

### STORIES, NUMBER OF

1

### FACADE SYMMETRY AND FRONT DOOR

Facade Symmetry: Asymmetric  
Number of Front Door(s): Two doors

### Supporting Document 2



### ROOF TYPE AND MATERIAL

Roof Material: Asphalt (composition) shingle  
Roof Type: Gable - Multi-gable

### CHIMNEY LOCATION AND MATERIAL

Chimney Location: Off-center, within roof surface  
Material: Brick

### CONSTRUCTION SYSTEM/TECHNOLOGY

Wood Construction  
Balloon/platform frame

### FOUNDATION TYPE AND MATERIAL

Foundation Materials: Brick  
Foundation Type: Continuous

### EXTERIOR MATERIAL

Brick - Bond - Running bond

### WINDOWS

Window Type: N/A  
Head: N/A  
Shape: N/A  
Pattern(s): N/A

### OUTBUILDINGS/SECONDARY- STRUCTURES

Outbuildings: N/A  
Outbuilding observed: N/A

### PORCH

Location: Front and side  
Height: 1 story  
Width/Length: Full  
Roof Type: Shed/pent  
Porch Type: Wrap-around  
Floor: Brick

### SETTING AND GROUNDS -- YARD(S)

Overall yard layout/arrangement:  
Formal/Geometric, Designed walks and driveways,  
Designed planting bed/arranged plantings

### SURROUNDING ENVIRONMENT

Surrounding Environment: Urban/Incorporated Community  
Residential  
Major Category: Mixed/balance

### AREA(S) OF SIGNIFICANCE (HISTORICAL THEME)

Architecture

### FIELD SURVEY EVALUATION

Field Surveyor's Evaluation: May meet National/Georgia Register criteria  
Reason: N/A

### FORM PREPARED BY

Name surveyor: Elizabeth Elliot  
Date: December 2013  
Surveying agency/organization/consultant: UGA Findit

### RESOURCE DESCRIPTION

Stucco in gables  
Main gable with square attic vent, flanked by two windows  
Square brick paired porch supports on brick bases  
Doors have 15 fixed glass panes with transoms  
Concrete stairs lead to porch  
Foundation plantings  
Planting beds border right and left of property  
Lamp post in yard  
Setback about 30 ft  
Cement window sills  
Chicago style window pairings  
Square brick post at corners of lot  
Alterations to porch, creates two jutting gables supported by paired columns on brick piers



### Supporting Document 1



### GENERAL INFORMATION

Resource id: 244639  
Resource Type: Building  
Coordinate System: GCS\_WGS\_1984  
X: 32.536525  
Y: -82.918521

### BASIC RESOURCE INFORMATION

Resource Address: 904 Bellevue Ave.  
City/Community: Dublin  
County: Laurens  
Resource Name: LS-DN-78  
Zip Code: 31021

### USE, ORIGINAL

Domestic  
Single dwelling

### USE, CURRENT

Commerce  
Business/office

### DATE OF CONSTRUCTION (CA.)

Year: 1920

### ARCHITECTURAL STYLE

Craftsman

### BUILDING TYPE, ORIGINAL

One-story house types  
Bungalow-front gable

### FLOOR PLAN (ORIGINAL)

Rooms Across: Three or more rooms  
Rooms Deep: Two rooms

### PLAN SHAPE

Rectangular

### STORIES, NUMBER OF

1

### FACADE SYMMETRY AND FRONT DOOR

Facade Symmetry: Symmetric  
Number of Front Door(s): One door

### Supporting Document 2



### ROOF TYPE AND MATERIAL

Roof Material: Asphalt (composition) shingle  
Roof Type: Gable- Front-oriented

### CHIMNEY LOCATION AND MATERIAL

Chimney Location: No chimney observed  
Material: N/A

### CONSTRUCTION SYSTEM/TECHNOLOGY

Wood Construction  
Balloon/platform frame

### FOUNDATION TYPE AND MATERIAL

Foundation Materials: Unknown/obscured  
Foundation Type: N/A

### EXTERIOR MATERIAL

Wood-Shingles; Stucco  
Synthetics-Vinyl siding

### WINDOWS

Window Type: Double-hung sash  
Head: Flat-headed  
Shape: Rectangular  
Pattern(s): 1/1

### OUTBUILDINGS/SECONDARY- STRUCTURES

Outbuildings: No outbuildings observed  
Outbuilding observed: N/A

### PORCH

Location: Front  
Height: 1 story  
Width/Length: Full  
Roof Type: Shed/pent  
Porch Type: Verandah  
Foundation Material: N/A

### SETTING AND GROUNDS -- YARD(S)

Overall yard layout/arrangement:  
Casual/Unplanned

### SURROUNDING ENVIRONMENT

Surrounding Environment:  
Urban/Incorporated Community  
Residential  
Major Category: Mixed/balance

### AREA(S) OF SIGNIFICANCE (HISTORICAL THEME)

Architecture

### FIELD SURVEY EVALUATION

Field Surveyor's Evaluation:  
May meet National/Georgia Register criteria  
Reason: N/A

### FORM PREPARED BY

Name surveyor: Elizabeth Elliot  
Date: December 2013  
Surveying agency/  
organization/consultant: UGA Findit

### RESOURCE DESCRIPTION

Foundation plantings  
Stucco on porch; covers foundation and porch supports  
Vinyl on sides; fish scale shingles in two front gables  
Brick steps up to porch with metal railing  
Rear Addition  
Door with Circular glass pane in center  
Craftsman detailing above front door  
Front porch alterations approximately at mid-century



### Supporting Document 1



### GENERAL INFORMATION

Resource id: 244642  
Resource Type: Building  
Coordinate System: GCS\_WGS\_1984  
X: 32.536405  
Y: -82.919245

### BASIC RESOURCE INFORMATION

Resource Address: 912 Bellevue Ave.  
City/Community: Dublin  
County: Laurens  
Resource Name: LS-DN-81  
Zip Code: 31021

### USE, ORIGINAL

Domestic  
Single dwelling

### USE, CURRENT

Commerce  
Business/office

### DATE OF CONSTRUCTION (KNOWN)

Year: 1930

### ARCHITECTURAL STYLE

Craftsman

### BUILDING TYPE, ORIGINAL

Two-story house types  
I-house-Hall parlor

### FLOOR PLAN (ORIGINAL)

Rooms Across: Two unequal rooms  
Rooms Deep: Two rooms

### PLAN SHAPE

Rectangular

### STORIES, NUMBER OF

2

### FACADE SYMMETRY AND FRONT DOOR

Facade Symmetry: Asymmetric  
Number of Front Door(s): Two doors

### Supporting Document 2



### ROOF TYPE AND MATERIAL

Roof Material: Asphalt (composition) shingle  
Roof Type: Gable- Side-oriented

### CHIMNEY LOCATION AND MATERIAL

Chimney Location: Off-center, within roof surface; Off-center, ridgeline  
Material: Brick

### CONSTRUCTION SYSTEM/TECHNOLOGY

Wood Construction  
Balloon/platform frame

### FOUNDATION TYPE AND MATERIAL

Foundation Materials: Brick  
Foundation Type: Continuous

### EXTERIOR MATERIAL

Wood-Weatherboard  
Synthetics-Vinyl siding

### WINDOWS

Window Type: Single-hung sash  
Head: Flat-headed  
Shape: Rectangular  
Pattern(s): 4/1; 4/3

### OUTBUILDINGS/SECONDARY- STRUCTURES

Outbuildings: No outbuildings observed  
Outbuilding observed: N/A

### PORCH

Location: Front  
Height: 1 story  
Width/Length: Partial  
Roof Type: Gable  
Porch Type: Stoop  
Foundation Material: Brick

### SETTING AND GROUNDS -- YARD(S)

Overall yard layout/arrangement: Casual/Unplanned  
Designed walks and driveways

### SURROUNDING ENVIRONMENT

Surrounding Environment: Urban/Incorporated Community  
Residential  
Major Category: Mixed/balance

### AREA(S) OF SIGNIFICANCE (HISTORICAL THEME)

Architecture

### FIELD SURVEY EVALUATION

Field Surveyor's Evaluation: May meet National/Georgia Register criteria  
Reason: N/A

### FORM PREPARED BY

Name surveyor: Elizabeth Elliot  
Date: December 2013  
Surveying agency/organization/consultant: UGA Findit

### RESOURCE DESCRIPTION

Two large side additions  
Scrolling metal porch supports and railings  
Mid-century awnings on side windows  
12 Glass panes in door with fanlight  
2 Front doors; second is in right side addition  
Right side addition is two stories. Brick verandah here  
Brick steps to original front door  
Paired single hung sash windows  
Overhanging eaves - integrity issues - serious alterations

### Supporting Document 1



### GENERAL INFORMATION

Resource id: 244645  
Resource Type: Building  
Coordinate System: GCS\_WGS\_1984  
X: 32.536206  
Y: -82.920216

### BASIC RESOURCE INFORMATION

Resource Address: 1008 Bellevue Ave.  
City/Community: Dublin  
County: Laurens  
Resource Name: LS-DN-84  
Zip Code: 31021

### USE, ORIGINAL

Domestic  
Single dwelling

### USE, CURRENT

Commerce  
Store

### DATE OF CONSTRUCTION (CA.)

Year: 1940

### ARCHITECTURAL STYLE

No academic style

### BUILDING TYPE, ORIGINAL

One-story house types  
English cottage

### FLOOR PLAN (ORIGINAL)

Rooms Across: Three or more rooms  
Rooms Deep: Two rooms

### PLAN SHAPE

Rectangular

### STORIES, NUMBER OF

1

### FACADE SYMMETRY AND FRONT DOOR

Facade Symmetry: Asymmetric  
Number of Front Door(s): One door

### Supporting Document 2



### ROOF TYPE AND MATERIAL

Roof Material: Asphalt (composition) shingle  
Roof Type: Gable-Cross gable

### CHIMNEY LOCATION AND MATERIAL

Chimney Location: Center, ridge line  
Material: Brick

### CONSTRUCTION SYSTEM/TECHNOLOGY

Wood Construction  
Balloon/platform frame

### FOUNDATION TYPE AND MATERIAL

Foundation Materials: Brick  
Foundation Type: Continuous

### EXTERIOR MATERIAL

Brick-Bond-Running bond/stretcher

### WINDOWS

Window Type: Double-hung sash  
Head: Flat-headed  
Shape: Rectangular  
Pattern(s): 1/1

### OUTBUILDINGS/SECONDARY- STRUCTURES

Outbuildings: No outbuildings observed  
Outbuilding observed: N/A

### PORCH

Location: Front; Side  
Height: 1 story  
Width/Length: Partial  
Roof Type: Hood  
Porch Type: Portico; Recessed  
Foundation Material: Brick

### SETTING AND GROUNDS -- YARD(S)

Overall yard layout/arrangement: Formal/Geometric  
Designed planting bed/arranged plantings  
Designed walks and driveways

### SURROUNDING ENVIRONMENT

Surrounding Environment: Urban/Incorporated Community  
Residential  
Major Category: Mixed/balance

### AREA(S) OF SIGNIFICANCE (HISTORICAL THEME)

Architecture

### FIELD SURVEY EVALUATION

Field Surveyor's Evaluation: May meet National/Georgia Register criteria  
Reason: N/A

### FORM PREPARED BY

Name surveyor: Elizabeth Elliot  
Date: December 2013  
Surveying agency/organization/consultant: UGA Findit

### RESOURCE DESCRIPTION

Circular attic vent in gable  
Gable hood for stoop with bracket supports  
Brick steps for stoop and side porch  
Side porch metal grate for opening  
Side porch with two arched openings and brick support for roof line  
Front door replaced  
Foundation planting beds and hedges  
Lamp post in yard  
Asphalt drive  
rowlock and sailor course jack arches above windows  
West beds have ivy and large pine tree

### Supporting Document 1



### GENERAL INFORMATION

Resource id: 244649  
Resource Type: Building  
Coordinate System: GCS\_WGS\_1984  
X: 32.535551  
Y: -82.921589

### BASIC RESOURCE INFORMATION

Resource Address: 1200 Bellevue Ave.  
City/Community: Dublin  
County: Laurens  
Resource Name: LS-DN-88  
Zip Code: 31021

### USE, ORIGINAL

Domestic  
Single dwelling

### USE, CURRENT

Governmental  
Government Office

### DATE OF CONSTRUCTION (CA.)

Year: 1930

### ARCHITECTURAL STYLE

No academic style

### BUILDING TYPE, ORIGINAL

Two-story house types  
Georgian house

### FLOOR PLAN (ORIGINAL)

Rooms Across: Two rooms with central hallway  
Rooms Deep: More than two rooms

### PLAN SHAPE

Rectangular

### STORIES, NUMBER OF

2

### FACADE SYMMETRY AND FRONT DOOR

Facade Symmetry: Symmetric  
Number of Front Door(s): One door

### Supporting Document 2



### ROOF TYPE AND MATERIAL

Roof Material: Asphalt (composition) shingle  
Roof Type: Pyramidal

### CHIMNEY LOCATION AND MATERIAL

Chimney Location: Center, ridgeline; Side - exterior  
Material: Brick

### CONSTRUCTION SYSTEM/TECHNOLOGY

Wood Construction  
Balloon/platform frame

### FOUNDATION TYPE AND MATERIAL

Foundation Materials: Unknown/obscured  
Foundation Type: N/A

### EXTERIOR MATERIAL

Brick-Bond-Running bond/stretcher

### WINDOWS

Window Type: Double-hung sash  
Head: Flat-headed  
Shape: Rectangular  
Pattern(s): 1/1

### OUTBUILDINGS/SECONDARY- STRUCTURES

Outbuildings: Non-historic Outbuildings observed  
Outbuilding observed: Conference center connected by breezeway

### PORCH

Location: Front  
Height: 1 story; 2 story  
Width/Length: Partial  
Roof Type: N/A  
Porch Type: Portico; Balcony  
Foundation Material: Brick; Wood

### SETTING AND GROUNDS -- YARD(S)

Overall yard layout/arrangement:  
Informal/Picturesque (intentional)

### SURROUNDING ENVIRONMENT

Surrounding Environment: Urban/Incorporated Community  
Residential  
Major Category: Mixed/balance

### AREA(S) OF SIGNIFICANCE (HISTORICAL THEME)

Architecture, Commerce

### FIELD SURVEY EVALUATION

Field Surveyor's Evaluation: May meet National/Georgia Register criteria  
Reason: N/A

### FORM PREPARED BY

Name surveyor: Elizabeth Elliot  
Date: December 2013  
Surveying agency/organization/consultant: UGA Findit

### RESOURCE DESCRIPTION

Chamber of Commerce  
Large integrated garage addition on left facade  
Overhanging eaves -Side additions  
Pyramidal roof over 2 front wings  
Corbelled chimneys  
Balcony with turned wood railing  
Triangular pediment over door, semicircular pediments over windows on either side  
Glass pane balcony door  
Large courtyard/fountain in rear of building, in front of conference center

### Supporting Document 1



### GENERAL INFORMATION

Resource id: 244651  
Resource Type: Building  
Coordinate System: GCS\_WGS\_1984  
X: 32.535718  
Y: -82.922477

### BASIC RESOURCE INFORMATION

Resource Address: 1302 Bellevue Ave.  
City/Community: Dublin  
County: Laurens  
Resource Name: LS-DN-90  
Zip Code: 31021

### USE, ORIGINAL

Domestic  
Single dwelling

### USE, CURRENT

Commerce  
Professional/office

### DATE OF CONSTRUCTION (KNOWN)

Year: 1950

### ARCHITECTURAL STYLE

No academic style

### BUILDING TYPE, ORIGINAL

One-story house types  
Ranch House

### FLOOR PLAN (ORIGINAL)

Rooms Across: Two unequal rooms  
Rooms Deep: Two rooms

### PLAN SHAPE

Rectangular

### STORIES, NUMBER OF

1

### FACADE SYMMETRY AND FRONT DOOR

Facade Symmetry: Asymmetric  
Number of Front Door(s): One door

### Supporting Document 2



### ROOF TYPE AND MATERIAL

Roof Material: Asphalt (composition) shingle  
Roof Type: Gable-Side-oriented

### CHIMNEY LOCATION AND MATERIAL

Chimney Location: Off-center, within roof surface  
Material: Brick

### CONSTRUCTION SYSTEM/TECHNOLOGY

Wood Construction  
Balloon/platform frame

### FOUNDATION TYPE AND MATERIAL

Foundation Materials: Unknown/obscured  
Foundation Type: N/A

### EXTERIOR MATERIAL

Brick-Bond-Running bond/stretcher  
Synthetics-Vinyl siding

### WINDOWS

Window Type: Single-hung sash  
Head: Flat-headed  
Shape: Rectangular  
Pattern(s): 8/8

### OUTBUILDINGS/SECONDARY- STRUCTURES

Outbuildings: No outbuildings observed  
Outbuilding observed: N/A

### PORCH

Location: Front  
Height: 1 story  
Width/Length: Partial  
Roof Type: Shed/pent  
Porch Type: Stoop  
Foundation Material: Brick

### SETTING AND GROUNDS -- YARD(S)

Overall yard layout/arrangement: Casual/Unplanned

### SURROUNDING ENVIRONMENT

Surrounding Environment: Urban/Incorporated Community  
Residential  
Major Category: Mixed/balance

### AREA(S) OF SIGNIFICANCE (HISTORICAL THEME)

Architecture

### FIELD SURVEY EVALUATION

Field Surveyor's Evaluation: May meet National/Georgia Register criteria  
Reason: N/A

### FORM PREPARED BY

Name surveyor: Elizabeth Elliot  
Date: December 2013  
Surveying agency/organization/consultant: UGA Findit

### RESOURCE DESCRIPTION

Law in front paved over for parking  
Scrolling organic metal porch supports and railing  
Ornate metal roof over door  
Side addition  
Brick walk to door from driveway  
Sidelights  
Vinyl around door  
Brick steps



### Supporting Document 1



### GENERAL INFORMATION

Resource id: 244652  
Resource Type: Building  
Coordinate System: GCS\_WGS\_1984  
X: 32.535646  
Y: -82.923145

### BASIC RESOURCE INFORMATION

Resource Address: 1304 Bellevue Ave  
City/Community: Dublin  
County: Laurens  
Resource Name: LS-DN-91  
Zip Code: 31021

### USE, ORIGINAL

Domestic  
Single Dwelling

### USE, CURRENT

Domestic  
Single Dwelling

### DATE OF CONSTRUCTION (CA.)

Year: 1940

### ARCHITECTURAL STYLE

No academic style

### BUILDING TYPE, ORIGINAL

One-story house types  
Side-gabled cottage

### FLOOR PLAN (ORIGINAL)

Rooms Across: Two rooms with central hallway  
Rooms Deep: Two rooms

### PLAN SHAPE

Rectangular

### STORIES, NUMBER OF

1

### FACADE SYMMETRY AND FRONT DOOR

Facade Symmetry: Symmetric  
Number of Front Door(s): One door

### Supporting Document 2



### ROOF TYPE AND MATERIAL

Roof Material: Asphalt (composition) shingle  
Roof Type: Gable - Side-oriented

### CHIMNEY LOCATION AND MATERIAL

Chimney Location: Off-center, ridgeline  
Material: Brick

### CONSTRUCTION SYSTEM/TECHNOLOGY

Wood Construction  
Balloon/platform frame

### FOUNDATION TYPE AND MATERIAL

Foundation Materials: Brick  
Foundation Type: Continuous

### EXTERIOR MATERIAL

Brick - Bond - Running bond/

### WINDOWS

Window Type: N/A  
Head: N/A  
Shape: N/A  
Pattern(s): N/A

### OUTBUILDINGS/SECONDARY- STRUCTURES

Outbuildings: N/A  
Outbuilding observed: N/A

### PORCH

Location: Front, Side  
Height: 1 story  
Width/Length: Partial  
Roof Type: Hood, Gable  
Porch Type: Stoop, Portico  
Floor: Brick

### SETTING AND GROUNDS -- YARD(S)

Overall yard layout/arrangement:

Formal/Geometric, Designed walks and driveways,  
Designed planting bed/arranged plantings

### SURROUNDING ENVIRONMENT

Surrounding Environment: Urban/Incorporated Community  
Residential  
Major Category: Mixed/balance

### AREA(S) OF SIGNIFICANCE (HISTORICAL THEME)

Architecture

### FIELD SURVEY EVALUATION

Field Surveyor's Evaluation: May meet National/Georgia Register criteria  
Reason: N/A

### FORM PREPARED BY

Name surveyor: Elizabeth Elliot  
Date: December 2013  
Surveying agency/  
organization/consultant: UGA Findit

### RESOURCE DESCRIPTION

Aluminum hood over stoop, metal railings  
Brick steps with concrete tops  
Screened inside porch addition  
Vertical board surrounds front door  
Door has three fixed panes of glass  
Asphalt driveway  
City brick sidewalk with planting strip  
Foundation planting beds with hedges  
Hedgerow on east lot border



### Supporting Document 1



### GENERAL INFORMATION

Resource id: 244653  
Resource Type: Building  
Coordinate System: GCS\_WGS\_1984  
X: 32.535523  
Y: -82.923595

### BASIC RESOURCE INFORMATION

Resource Address: 1306 Bellevue Ave  
City/Community: Dublin  
County: Laurens  
Resource Name: LS-DN-92  
Zip Code: 31021

### USE, ORIGINAL

Domestic  
Single Dwelling

### USE, CURRENT

Domestic  
Single Dwelling

### DATE OF CONSTRUCTION (CA.)

Year: 1960

### ARCHITECTURAL STYLE

No academic style

### BUILDING TYPE, ORIGINAL

One-story house types  
Ranch House

### FLOOR PLAN (ORIGINAL)

Rooms Across: Three or more rooms  
Rooms Deep: Two rooms

### PLAN SHAPE

Rectangular

### STORIES, NUMBER OF

1

### FACADE SYMMETRY AND FRONT DOOR

Facade Symmetry: Asymmetric  
Number of Front Door(s): One door

### Supporting Document 2



### ROOF TYPE AND MATERIAL

Roof Material: Asphalt (composition) shingle  
Roof Type: Gable - Multi-gable

### CHIMNEY LOCATION AND MATERIAL

Chimney Location: Off-center, within roof surface  
Material: Brick

### CONSTRUCTION SYSTEM/TECHNOLOGY

Wood Construction  
Balloon/platform frame

### FOUNDATION TYPE AND MATERIAL

Foundation Materials: Unknown/obscured  
Foundation Type: Unknown/obscured

### EXTERIOR MATERIAL

Brick - Bond - Running bond/

### WINDOWS

Window Type: Double-hung sash, Fixed  
Head: Flat-headed  
Shape: Rectangular  
Pattern(s): 8/8, 6/6, 4/4, 10/10

### OUTBUILDINGS/SECONDARY- STRUCTURES

Outbuildings: N/A  
Outbuilding observed: N/A

### PORCH

Location: Front  
Height: 1 story  
Width/Length: Partial  
Roof Type: Shed/pent  
Porch Type: Stoop  
Floor: Brick

### SETTING AND GROUNDS -- YARD(S)

Overall yard layout/arrangement:  
Casual/Unplanned

### SURROUNDING ENVIRONMENT

Surrounding Environment: Urban/Incorporated Community  
Residential  
Major Category: Mixed/balance

### AREA(S) OF SIGNIFICANCE (HISTORICAL THEME)

Architecture

### FIELD SURVEY EVALUATION

Field Surveyor's Evaluation: May meet National/Georgia Register criteria  
Reason: N/A

### FORM PREPARED BY

Name surveyor: Elizabeth Elliot  
Date: December 2013  
Surveying agency/organization/consultant: UGA Findit

### RESOURCE DESCRIPTION

Foundation plantings  
Front gable over large Chicago style window; 4/4 on either side of large 10/10 fixed window  
Brick steps up to porch  
Metal porch railing  
flat arches, soldier course over windows  
2/4 paneled door  
Paired double-hung sash windows

### Supporting Document 1



### GENERAL INFORMATION

Resource id: 244655  
Resource Type: Building  
Coordinate System: GCS\_WGS\_1984  
X: 32.53522  
Y: -82.924781

### BASIC RESOURCE INFORMATION

Resource Address: 1316 Bellevue Ave  
City/Community: Dublin  
County: Laurens  
Resource Name: LS-DN-94  
Zip Code: 31021

### USE, ORIGINAL

Domestic  
Single Dwelling

### USE, CURRENT

Domestic  
Single Dwelling

### DATE OF CONSTRUCTION (CA.)

Year: 1950

### ARCHITECTURAL STYLE

Greek Revival

### BUILDING TYPE, ORIGINAL

Two-story house types  
Georgian house

### FLOOR PLAN (ORIGINAL)

Rooms Across: Three or more rooms  
Rooms Deep: Two rooms

### PLAN SHAPE

Rectangular

### STORIES, NUMBER OF

2

### FACADE SYMMETRY AND FRONT DOOR

Facade Symmetry: Symmetric  
Number of Front Door(s): One door

### Supporting Document 2



### ROOF TYPE AND MATERIAL

Roof Material: Asphalt (composition) shingle  
Roof Type: Gable - Side-oriented

### CHIMNEY LOCATION AND MATERIAL

Chimney Location: Side - exterior  
Material: Brick

### CONSTRUCTION SYSTEM/TECHNOLOGY

Wood Construction  
Balloon/platform frame

### FOUNDATION TYPE AND MATERIAL

Foundation Materials: Unknown/obscured  
Foundation Type: Unknown/obscured

### EXTERIOR MATERIAL

Brick - Bond - Running bond/

### WINDOWS

Window Type: Double-hung sash  
Head: Flat-headed, Round-headed  
Shape: Rectangular  
Pattern(s): 6/6, 6/9

### OUTBUILDINGS/SECONDARY- STRUCTURES

Outbuildings: N/A  
Outbuilding observed: N/A

### PORCH

Location: Front  
Height: 1 story  
Width/Length: Partial  
Roof Type: Shed/pent  
Porch Type: Stoop  
Floor: Brick

### SETTING AND GROUNDS -- YARD(S)

Overall yard layout/arrangement:

Informal/Picturesque (intentional), Designed  
planting bed/arranged plantings

### SURROUNDING ENVIRONMENT

Surrounding Environment: Urban/Incorporated Community  
Residential  
Major Category: Mixed/balance

### AREA(S) OF SIGNIFICANCE (HISTORICAL THEME)

Architecture

### FIELD SURVEY EVALUATION

Field Surveyor's Evaluation: May meet National/Georgia Register criteria  
Reason: N/A

### FORM PREPARED BY

Name surveyor: Elizabeth Elliot  
Date: December 2013  
Surveying agency/  
organization/consultant: UGA Findit

### RESOURCE DESCRIPTION

6/9 windows on first story, 6/6 in dormers with arched tops  
Ionic columns on porch  
transom over door  
Multiple rear additions  
Shutters on first story windows  
Dentils in eave of porch roof  
Foundation plantings  
Designed planting bed in front yard  
Large, overhanging entablature separates the floors  
corbelled chimney

### Supporting Document 1



### GENERAL INFORMATION

Resource id: 244549  
Resource Type: Building  
Coordinate System: GCS\_WGS\_1984  
X: 32.53776  
Y: -82.908326

### BASIC RESOURCE INFORMATION

Resource Address: 110 S Church St  
City/Community: Dublin  
County: Laurens  
Resource Name: LS-DN-97  
Zip Code: 31021

### USE, ORIGINAL

Domestic  
Single dwelling

### USE, CURRENT

Domestic  
Single dwelling

### DATE OF CONSTRUCTION (CA.)

Year: 1905

### ARCHITECTURAL STYLE

No academic style

### BUILDING TYPE, ORIGINAL

One-story house types  
Georgian Cottage

### FLOOR PLAN (ORIGINAL)

Rooms Across: Two rooms with central hallway  
Rooms Deep: Two Rooms

### PLAN SHAPE

Rectangular

### STORIES, NUMBER OF

1

### FACADE SYMMETRY AND FRONT DOOR

Facade Symmetry: Symmetric  
Number of Front Door(s): One door

### Supporting Document 2



### ROOF TYPE AND MATERIAL

Roof Material: Asphalt (composition) shingle  
Roof Type: Hip

### CHIMNEY LOCATION AND MATERIAL

Chimney Location: Multiple random  
Material: Brick

### CONSTRUCTION SYSTEM/TECHNOLOGY

Wood Construction  
Balloon/platform frame

### FOUNDATION TYPE AND MATERIAL

Foundation Materials: Brick  
Foundation Type: Pier/Post with Infill

### EXTERIOR MATERIAL

Wood - Weatherboard/clapboard/  
Beveled siding

### WINDOWS

Window Type: Double-hung sash  
Head: Flat-headed  
Shape: Rectangular  
Pattern(s): 2/2

### OUTBUILDINGS/SECONDARY- STRUCTURES

Outbuildings: N/A  
Outbuilding observed: N/A

### PORCH

Location: Front  
Height: 1 story  
Width/Length: Partial  
Roof Type: Shed/pent  
Porch Type: Verandah  
Floor: Wood

### SETTING AND GROUNDS -- YARD(S)

Overall yard layout/arrangement:

Casual/Unplanned, Street Trees., Designed walks and driveways

### SURROUNDING ENVIRONMENT

Surrounding Environment: Urban/Incorporated Community Residential

Major Category: predominantly more than 50

### AREA(S) OF SIGNIFICANCE (HISTORICAL THEME)

Architecture

### FIELD SURVEY EVALUATION

Field Surveyor's Evaluation: May meet National/Georgia Register criteria  
Reason:

### FORM PREPARED BY

Name surveyor: Sig Sandzen  
Date: December 2013  
Surveying agency/organization/consultant: UGA Findit

### RESOURCE DESCRIPTION

Rear gable addition  
Vinyl siding in front gablet and sides  
Doric column porch supports  
Brick foundation to porch  
Full length single light transom  
Large, single light in entry door with inset square wood detailing

### Supporting Document 1



### GENERAL INFORMATION

Resource id: 244553  
Resource Type: Building  
Coordinate System: GCS\_WGS\_1984  
X: 32.53691  
Y: -82.907784

### BASIC RESOURCE INFORMATION

Resource Address: 202 S Church St  
City/Community: Dublin  
County: Laurens  
Resource Name: LS-DN-101  
Zip Code: 31021

### USE, ORIGINAL

Domestic  
Single dwelling

### USE, CURRENT

Domestic  
Single dwelling

### DATE OF CONSTRUCTION (CA.)

Year: 1935

### ARCHITECTURAL STYLE

Craftsman

### BUILDING TYPE, ORIGINAL

One-story house type  
Bungalow - front gable

### FLOOR PLAN (ORIGINAL)

Rooms Across: Two unequal rooms  
Rooms Deep: Two Rooms

### PLAN SHAPE

Rectangular

### STORIES, NUMBER OF

1

### FACADE SYMMETRY AND FRONT DOOR

Facade Symmetry: Symmetric  
Number of Front Door(s): One door

### Supporting Document 2



### ROOF TYPE AND MATERIAL

Roof Material: Steel/steel alloy (tin) - Standing seam  
Roof Type: Gable - Front-oriented

### CHIMNEY LOCATION AND MATERIAL

Chimney Location: No chimney observed  
Material: No chimney observed

### CONSTRUCTION SYSTEM/TECHNOLOGY

Wood Construction  
Balloon/platform frame

### FOUNDATION TYPE AND MATERIAL

Foundation Materials: Brick  
Foundation Type: Pier/Post with Infill

### EXTERIOR MATERIAL

Synthetics - Masonite Siding

### WINDOWS

Window Type: Double-hung sash  
Head: Flat-headed  
Shape: Rectangular  
Pattern(s): 1/1

### OUTBUILDINGS/SECONDARY- STRUCTURES

Outbuildings: Historic Outbuildings observed  
Outbuilding observed: Implement shed

### PORCH

Location: Front  
Height: 1 story  
Width/Length: Partial  
Roof Type: Gable  
Porch Type: Portico  
Floor: Brick

### SETTING AND GROUNDS -- YARD(S)

Overall yard layout/arrangement:  
Casual/Unplanned

### SURROUNDING ENVIRONMENT

Surrounding Environment: Urban/Incorporated Community Residential  
Major Category: mixed/balanced

### AREA(S) OF SIGNIFICANCE (HISTORICAL THEME)

Architecture

### FIELD SURVEY EVALUATION

Field Surveyor's Evaluation: May meet National/Georgia Register criteria  
Reason:

### FORM PREPARED BY

Name surveyor: Sig Sandzen  
Date: December 2013  
Surveying agency/organization/consultant: UGA Findit

### RESOURCE DESCRIPTION

Horizontally oriented vent in front of gable  
Exposed rafter tails under house and portico gables  
Engaged brick columns on front side  
Portico has solid brick infill serving as ballustrade  
Brick soldier course at original portico foundation  
Vertical Brick vents along portico foundation



### Supporting Document 1



### GENERAL INFORMATION

Resource id: 244574  
Resource Type: Building  
Coordinate System: GCS\_WGS\_1984  
X: 32.537798  
Y: -82.90636

### BASIC RESOURCE INFORMATION

Resource Address: Southeast Corner of Madison and Monroe  
City/Community: Dublin  
County: Laurens  
Resource Name: LS-DN-104  
Zip Code: 31021

### USE, ORIGINAL

Commerce  
Business/office

### USE, CURRENT

Commerce  
Business/office

### DATE OF CONSTRUCTION (CA.)

Year: 1950

### ARCHITECTURAL STYLE

No academic style

### BUILDING TYPE, ORIGINAL

Commercial Building Types  
Multiple Retail

### FLOOR PLAN (ORIGINAL)

Rooms Across: One room  
Rooms Deep: Two Rooms

### PLAN SHAPE

Rectangular


### STORIES, NUMBER OF

1

### FACADE SYMMETRY AND FRONT DOOR

Facade Symmetry: Symmetric  
Number of Front Door(s): One door

### Supporting Document 2



### ROOF TYPE AND MATERIAL

Roof Material: Unknown (insufficient information)  
Roof Type: flat

### CHIMNEY LOCATION AND MATERIAL

Chimney Location: No chimney observed  
Material: No chimney observed

### CONSTRUCTION SYSTEM/TECHNOLOGY

Wood Construction  
Balloon/platform frame

### FOUNDATION TYPE AND MATERIAL

Foundation Materials: Brick  
Foundation Type: Continuous

### EXTERIOR MATERIAL

Brick

### WINDOWS

Window Type: Fixed  
Head: Flat-headed  
Shape: Rectangular  
Pattern(s):

### OUTBUILDINGS/SECONDARY- STRUCTURES

Outbuildings: N/A  
Outbuilding observed: N/A

### PORCH

Location: N/A  
Height: N/A  
Width/Length: N/A  
Roof Type: N/A  
Porch Type: N/A  
Floor: N/A

### SETTING AND GROUNDS -- YARD(S)

Overall yard layout/arrangement: N/A

### SURROUNDING ENVIRONMENT

Surrounding Environment: Urban/Incorporated Community  
Commercial  
Major Category: mixed/balance

### AREA(S) OF SIGNIFICANCE (HISTORICAL THEME)

Architecture, Commerce

### FIELD SURVEY EVALUATION

Field Surveyor's Evaluation: May meet National/Georgia Register criteria  
Reason:

### FORM PREPARED BY

Name surveyor: Sig Sandzen  
Date: December 2013  
Surveying agency/organization/consultant: UGA Findit

### RESOURCE DESCRIPTION

Original storefront has incorporated all storefronts on parcel  
Expansive aluminum awning  
Midcentury alteration in windows  
Double glass entry door  
Full singlelight transom above entry  
brick sills to window  
Protruding brick square detailing, creates area for signage  
Partially battlemented parapet  
Midcentury alley midcentury alley enclosed between  
cleaners and bottling plant  
Single parcel encompasses three storefronts



### Supporting Document 1



### GENERAL INFORMATION

Resource id: 244576  
Resource Type: Building  
Coordinate System: GCS\_WGS\_1984  
X: 32.537531  
Y: -82.90614

### BASIC RESOURCE INFORMATION

Resource Address: 211 South Monroe Street  
City/Community: Dublin  
County: Laurens  
Resource Name: LS-DN-106  
Zip Code: 31021

### USE, ORIGINAL

Commerce  
Business/office

### USE, CURRENT

Commerce  
Business/office

### DATE OF CONSTRUCTION (CA.)

Year: 1910

### ARCHITECTURAL STYLE

No academic style

### BUILDING TYPE, ORIGINAL

Commercial Building Types  
Single Retail

### FLOOR PLAN (ORIGINAL)

Rooms Across: One room  
Rooms Deep: One room

### PLAN SHAPE

Rectangular

### STORIES, NUMBER OF

1

### FACADE SYMMETRY AND FRONT DOOR

Facade Symmetry: Symmetric  
Number of Front Door(s): One door

### Supporting Document 2



### ROOF TYPE AND MATERIAL

Roof Material: Asphalt (composition) shingle  
Roof Type: Gable - Front-oriented

### CHIMNEY LOCATION AND MATERIAL

Chimney Location: Side - interior  
Material: Brick

### CONSTRUCTION SYSTEM/TECHNOLOGY

Wood Construction  
Balloon/platform frame

### FOUNDATION TYPE AND MATERIAL

Foundation Materials: Brick  
Foundation Type: Continuous

### EXTERIOR MATERIAL

Brick

### WINDOWS

Window Type: Fixed  
Head: Round-headed  
Shape: Rectangular  
Pattern(s):

### OUTBUILDINGS/SECONDARY- STRUCTURES

Outbuildings: N/A  
Outbuilding observed: N/A

### PORCH

Location: Front  
Height: 1 story  
Width/Length: Partial  
Roof Type: N/A  
Porch Type: Stoop  
Floor: Wood

### SETTING AND GROUNDS -- YARD(S)

Overall yard layout/arrangement:  
Casual/Unplanned

### SURROUNDING ENVIRONMENT

Surrounding Environment: Urban/Incorporated Community  
Commercial  
Major Category: mixed/balance

### AREA(S) OF SIGNIFICANCE (HISTORICAL THEME)

Architecture, Commerce

### FIELD SURVEY EVALUATION

Field Surveyor's Evaluation: May meet National/Georgia Register criteria  
Reason:

### FORM PREPARED BY

Name surveyor: Sig Sandzen  
Date: December 2013  
Surveying agency/organization/consultant: UGA Findit

### RESOURCE DESCRIPTION

Multiple alterations to historic fabric: enclosure of original entry, bricked-in windows, alteration to historic windows during late 20th century  
Polychromatic painted brick chimney  
Attached alleyway  
Open exposed basement area

### Supporting Document 1



### GENERAL INFORMATION

Resource id: 245273  
Resource Type: Building  
Coordinate System: GCS\_WGS\_1984  
X: 32.5382  
Y: -82.9062

### BASIC RESOURCE INFORMATION

Resource Address: 213 Madison St.  
City/Community: Dublin  
County: Laurens  
Resource Name: LS-DN-107  
Zip Code: 31021

### USE, ORIGINAL

Commerce  
Business/Office

### USE, CURRENT

Commerce  
Business/Office

### DATE OF CONSTRUCTION (CA.)

Year: 1915

### ARCHITECTURAL STYLE

No academic style

### BUILDING TYPE, ORIGINAL

Commercial Building Types  
Single Retail (one story)

### FLOOR PLAN (ORIGINAL)

Rooms Across: One room  
Rooms Deep: One room

### PLAN SHAPE

Rectangular


### STORIES, NUMBER OF

1

### FACADE SYMMETRY AND FRONT DOOR

Facade Symmetry: Symmetric  
Number of Front Door(s): One door

### Supporting Document 2



### ROOF TYPE AND MATERIAL

Roof Material: Unknown  
Roof Type: Barrel/vaulted

### CHIMNEY LOCATION AND MATERIAL

Chimney Location: No chimney observed  
Material: N/A

### CONSTRUCTION SYSTEM/TECHNOLOGY

Wood Construction  
Balloon/platform frame

### FOUNDATION TYPE AND MATERIAL

Foundation Materials: Brick  
Foundation Type: Continuous

### EXTERIOR MATERIAL

Brick

### WINDOWS

Window Type: N/A  
Head: N/A  
Shape: N/A  
Pattern(s): N/A

### OUTBUILDINGS/SECONDARY- STRUCTURES

Outbuildings: No outbuildings observed  
Outbuilding observed: N/A

### PORCH

Location: N/A  
Height: N/A  
Width/Length: N/A  
Roof Type: N/A  
Porch Type: N/A  
Foundation Material: N/A

### SETTING AND GROUNDS -- YARD(S)

Overall yard layout/arrangement: N/A

### SURROUNDING ENVIRONMENT

Surrounding Environment: Urban/Incorporated Community  
Commercial  
Major Category: Mixed/balance

### AREA(S) OF SIGNIFICANCE (HISTORICAL THEME)

Architecture, Commerce

### FIELD SURVEY EVALUATION

Field Surveyor's Evaluation: May meet National Register Criteria  
Reason: N/A

### FORM PREPARED BY

Name surveyor: Sig Sandzén  
Date: December 2013  
Surveying agency/organization/consultant: UGA Findit

### RESOURCE DESCRIPTION

Side shed addition (late 20th Century)  
Now commercial office  
Historic vaulted warehouse with bricked-in original entry door and windows  
Bricked round arches around original windows and entry  
Five course American bond

### Supporting Document 1



### GENERAL INFORMATION

Resource id: 244579  
Resource Type: Building  
Coordinate System: GCS\_WGS\_1984  
X: 32.538038  
Y: -82.905682

### BASIC RESOURCE INFORMATION

Resource Address: 212 Madison St  
City/Community: Dublin  
County: Laurens  
Resource Name: LS-DN-109  
Zip Code: 31021

### USE, ORIGINAL

Commerce  
Business/office

### USE, CURRENT

Commerce  
Business/office

### DATE OF CONSTRUCTION (CA.)

Year: 1910

### ARCHITECTURAL STYLE

No academic style

### BUILDING TYPE, ORIGINAL

Commercial Building Types  
Single Retail

### FLOOR PLAN (ORIGINAL)

Rooms Across: two equal rooms/no hall  
Rooms Deep: One room

### PLAN SHAPE

Rectangular

### STORIES, NUMBER OF

1

### FACADE SYMMETRY AND FRONT DOOR

Facade Symmetry: Symmetric  
Number of Front Door(s): One door

### Supporting Document 2



### ROOF TYPE AND MATERIAL

Roof Material: Unknown (Insufficient information)  
Roof Type: Flat

### CHIMNEY LOCATION AND MATERIAL

Chimney Location: No chimney observed  
Material: No chimney observed

### CONSTRUCTION SYSTEM/TECHNOLOGY

Wood Construction  
Balloon/platform frame

### FOUNDATION TYPE AND MATERIAL

Foundation Materials: Brick  
Foundation Type: Continuous

### EXTERIOR MATERIAL

Brick

### WINDOWS

Window Type: Fixed  
Head: Flat-headed  
Shape: Square  
Pattern(s): Single Pane

### OUTBUILDINGS/SECONDARY- STRUCTURES

Outbuildings: N/A  
Outbuilding observed: N/A

### PORCH

Location: N/A  
Height: N/A  
Width/Length: N/A  
Roof Type: N/A  
Porch Type: N/A  
Floor: N/A

### SETTING AND GROUNDS -- YARD(S)

Overall yard layout/arrangement: N/A

### SURROUNDING ENVIRONMENT

Surrounding Environment: Urban/Incorporated Community Commercial  
Major Category: predominantly more than 50

### AREA(S) OF SIGNIFICANCE (HISTORICAL THEME)

Architecture, Commerce

### FIELD SURVEY EVALUATION

Field Surveyor's Evaluation: May meet National/Georgia Register criteria  
Reason:

### FORM PREPARED BY

Name surveyor: Sig Sandzen  
Date: December 2013  
Surveying agency/organization/consultant: UGA Findit

### RESOURCE DESCRIPTION

Late 20th century alterations:  
storefront entry and fixed commercial windows  
replaced warehouse door  
Tripartite fixed store windows  
Protruding brick lining above windows for signage  
Soldier course brick sills

### Supporting Document 1



### GENERAL INFORMATION

Resource id: 244580  
Resource Type: Building  
Coordinate System: GCS\_WGS\_1984  
X: 32.538101  
Y: -82.905588

### BASIC RESOURCE INFORMATION

Resource Address: 210 W Madison St  
City/Community: Dublin  
County: Laurens  
Resource Name: LS-DN-110  
Zip Code: 31021

### USE, ORIGINAL

Commerce  
Business/office

### USE, CURRENT

Vacant/not in use

### DATE OF CONSTRUCTION (CA.)

Year: 1910

### ARCHITECTURAL STYLE

No academic style

### BUILDING TYPE, ORIGINAL

Commercial Building Types  
Multiple Retail

### FLOOR PLAN (ORIGINAL)

Rooms Across: One room  
Rooms Deep: One room

### PLAN SHAPE

Rectangular

### STORIES, NUMBER OF

1

### FACADE SYMMETRY AND FRONT DOOR

Facade Symmetry: Symmetric  
Number of Front Door(s): Two doors

### Supporting Document 2



### ROOF TYPE AND MATERIAL

Roof Material: Unknown (Insufficient information)  
Roof Type: Flat

### CHIMNEY LOCATION AND MATERIAL

Chimney Location: No chimney observed  
Material: No chimney observed

### CONSTRUCTION SYSTEM/TECHNOLOGY

Wood Construction  
Balloon/platform frame

### FOUNDATION TYPE AND MATERIAL

Foundation Materials: Brick  
Foundation Type: Continuous

### EXTERIOR MATERIAL

Brick - Bond - Common/American

### WINDOWS

Window Type: Fixed  
Head: Flat-headed  
Shape: Rectangular  
Pattern(s):

### OUTBUILDINGS/SECONDARY- STRUCTURES

Outbuildings: N/A  
Outbuilding observed: N/A

### PORCH

Location: N/A  
Height: N/A  
Width/Length: N/A  
Roof Type: N/A  
Porch Type: N/A  
Floor: N/A

### SETTING AND GROUNDS -- YARD(S)

Overall yard layout/arrangement: N/A

### SURROUNDING ENVIRONMENT

Surrounding Environment: Urban/Incorporated Community Commercial  
Major Category: predominantly more than 50

### AREA(S) OF SIGNIFICANCE (HISTORICAL THEME)

Architecture, Commerce

### FIELD SURVEY EVALUATION

Field Surveyor's Evaluation: May meet National/Georgia Register criteria  
Reason:

### FORM PREPARED BY

Name surveyor: Sig Sandzen  
Date: December 2013  
Surveying agency/organization/consultant: UGA Findit

### RESOURCE DESCRIPTION

Pattern brick detailing above storefront windows  
Glass block above store windows (3x9)  
Midcentury aluminum awning  
Brick sill on storefront windows

### Supporting Document 1



### GENERAL INFORMATION

Resource id: 244581  
Resource Type: Building  
Coordinate System: GCS\_WGS\_1984  
X: 32.538094  
Y: -82.905446

### BASIC RESOURCE INFORMATION

Resource Address: SW Corner of Lawrence St/ W Madison Intersection  
City/Community: Dublin  
County: Laurens  
Resource Name: LS-DN-111  
Zip Code: 31021

### USE, ORIGINAL

Commerce  
Business/office

### USE, CURRENT

Vacant/not in use

### DATE OF CONSTRUCTION (CA.)

Year: 1910

### ARCHITECTURAL STYLE

No academic style

### BUILDING TYPE, ORIGINAL

Commercial Building Types  
Corner Entrance Store

### FLOOR PLAN (ORIGINAL)

Rooms Across: Three or more rooms  
Rooms Deep: More than two rooms

### PLAN SHAPE

Irregular


### STORIES, NUMBER OF

2

### FACADE SYMMETRY AND FRONT DOOR

Facade Symmetry: Asymmetric  
Number of Front Door(s): Three or more doors

### Supporting Document 2



### ROOF TYPE AND MATERIAL

Roof Material: Unknown (Insufficient information)  
Roof Type: Flat

### CHIMNEY LOCATION AND MATERIAL

Chimney Location: Multiple random  
Material: Brick

### CONSTRUCTION SYSTEM/TECHNOLOGY

Wood Construction  
Balloon/platform frame

### FOUNDATION TYPE AND MATERIAL

Foundation Materials: Brick  
Foundation Type: Continuous

### EXTERIOR MATERIAL

Brick

### WINDOWS

Window Type: Fixed  
Head: Round-headed, Pointed arch  
Shape: Rectangular  
Pattern(s): .

### OUTBUILDINGS/SECONDARY- STRUCTURES

Outbuildings: N/A  
Outbuilding observed: N/A

### PORCH

Location: N/A  
Height: N/A  
Width/Length: N/A  
Roof Type: N/A  
Porch Type: N/A  
Floor: N/A

### SETTING AND GROUNDS -- YARD(S)

Overall yard layout/arrangement:

N/A

### SURROUNDING ENVIRONMENT

Surrounding Environment: Urban/Incorporated Community  
Commercial

Major Category: predominantly more than 50

### AREA(S) OF SIGNIFICANCE (HISTORICAL THEME)

Architecture, Commerce

### FIELD SURVEY EVALUATION

Field Surveyor's Evaluation: May meet National/Georgia Register criteria  
Reason:

### FORM PREPARED BY

Name surveyor: Sig Sandzen  
Date: December 2013  
Surveying agency/ organization/consultant: UGA Findit

### RESOURCE DESCRIPTION

Singular large commercial structure subsequently broken into multiple commercial retail  
Primary historic structure  
Situates on lot diagonally  
Transverses parcel in southeast direction  
Stucco on second story  
Multiple windows on second story boarded over  
Corbelled brick detailing on front diagonal facade  
Pentagonal inset at apex of second story  
Battlemented parapet  
Southwest facade has multiple bricked windows  
Evidence of historic entries and loading areas  
Multiple chimneys along ridgeline, no evidence on exterior  
Paired three panel oak door under four pane tansom, all with brick sills



### Supporting Document 1



### GENERAL INFORMATION

Resource id: 244582  
Resource Type: Building  
Coordinate System: GCS\_WGS\_1984  
X: 32.537800  
Y: -82.905577

### BASIC RESOURCE INFORMATION

Resource Address: 300 ft South of W Madison/ Lawrence Intersection  
City/Community: Dublin  
County: Laurens  
Resource Name: LS-DN-112  
Zip Code: 31021

### USE, ORIGINAL

Commerce  
Business/office

### USE, CURRENT

Vacant/not in use

### DATE OF CONSTRUCTION (CA.)

Year: 1910

### ARCHITECTURAL STYLE

No academic style

### BUILDING TYPE, ORIGINAL

Commercial Building Types  
Commercial Block

### FLOOR PLAN (ORIGINAL)

Rooms Across: Two unequal rooms  
Rooms Deep: Two rooms

### PLAN SHAPE

Irregular


### STORIES, NUMBER OF

2

### FACADE SYMMETRY AND FRONT DOOR

Facade Symmetry: Asymmetric  
Number of Front Door(s): Two doors

### Supporting Document 2



### ROOF TYPE AND MATERIAL

Roof Material: Unknown (Insufficient information)  
Roof Type: Flat

### CHIMNEY LOCATION AND MATERIAL

Chimney Location: No chimney observed  
Material: No chimney observed

### CONSTRUCTION SYSTEM/TECHNOLOGY

Wood Construction  
Balloon/platform frame

### FOUNDATION TYPE AND MATERIAL

Foundation Materials: Brick  
Foundation Type: Continuous

### EXTERIOR MATERIAL

Brick

### WINDOWS

Window Type: Fixed  
Head: Round-headed  
Shape: Rectangular  
Pattern(s): .

### OUTBUILDINGS/SECONDARY- STRUCTURES

Outbuildings: N/A  
Outbuilding observed: N/A

### PORCH

Location: N/A  
Height: N/A  
Width/Length: N/A  
Roof Type: N/A  
Porch Type: N/A  
Floor: N/A

### SETTING AND GROUNDS -- YARD(S)

Overall yard layout/arrangement: N/A

### SURROUNDING ENVIRONMENT

Surrounding Environment: Urban/Incorporated Community  
Commercial  
Major Category: mixed/balance

### AREA(S) OF SIGNIFICANCE (HISTORICAL THEME)

Architecture, Commerce

### FIELD SURVEY EVALUATION

Field Surveyor's Evaluation: May meet National/Georgia Register criteria  
Reason:


### FORM PREPARED BY

Name surveyor: Sig Sandzen  
Date: December 2013  
Surveying agency/ organization/consultant: UGA Findit

### RESOURCE DESCRIPTION

Midcentury enclosure of storefront with synthetic siding  
Brick/wood infill on second story windows  
Brick sills, rounded arches in windows  
Dovetailed brick placement on diagonal corners  
Vertical board warehouse doors  
Three tiered set back brick at roof crest

### Supporting Document 1



### GENERAL INFORMATION

Resource id: 244586  
Resource Type: Building  
Coordinate System: GCS\_WGS\_1984  
X: 32.53826  
Y: -82.905011

### BASIC RESOURCE INFORMATION

Resource Address: 126 W Madison St  
City/Community: Dublin  
County: Laurens  
Resource Name: LS-DN-116  
Zip Code: 31021

### USE, ORIGINAL

Commercial  
Business/Office

### USE, CURRENT

Commercial  
Business/Office

### DATE OF CONSTRUCTION (CA.)

Year: 1890

### ARCHITECTURAL STYLE

Italianate

### BUILDING TYPE, ORIGINAL

Commercial Building Types  
Commercial Block

### FLOOR PLAN (ORIGINAL)

Rooms Across: Three or more rooms  
Rooms Deep: More than two rooms

### PLAN SHAPE

Rectangular

### STORIES, NUMBER OF

2

### FACADE SYMMETRY AND FRONT DOOR

Facade Symmetry: Symmetric  
Number of Front Door(s): Three or more doors

### Supporting Document 2



### ROOF TYPE AND MATERIAL

Roof Material: Unknown  
Roof Type: Flat

### CHIMNEY LOCATION AND MATERIAL

Chimney Location: No chimney observed  
Material: N/A

### CONSTRUCTION SYSTEM/TECHNOLOGY

Wood Construction  
Balloon/platform frame

### FOUNDATION TYPE AND MATERIAL

Foundation Materials: Brick  
Foundation Type: Continuous

### EXTERIOR MATERIAL

Stone;Brick  
Concrete-concrete block/cinder block (CMU)

### WINDOWS

Window Type: Double-hung sash; Fixed  
Head: Flat-headed  
Shape: Rectangular  
Pattern(s): 1/2; Single pane

### OUTBUILDINGS/SECONDARY- STRUCTURES

Outbuildings: No outbuildings observed  
Outbuilding observed: N/A

### PORCH

Location: N/A  
Height: N/A  
Width/Length: N/A  
Roof Type: N/A  
Porch Type: N/A  
Foundation Material: N/A

### SETTING AND GROUNDS -- YARD(S)

Overall yard layout/arrangement:  
Casual/Unplanned

### SURROUNDING ENVIRONMENT

Surrounding Environment:  
Urban/Incorporated Community  
Commercial  
Major Category: Mixed/balance

### AREA(S) OF SIGNIFICANCE (HISTORICAL THEME)

Architecture, Commerce

### FIELD SURVEY EVALUATION

Field Surveyor's Evaluation:  
May meet National Register Criteria  
Reason:

### FORM PREPARED BY

Name surveyor: Sig Sandzén  
Date: December 2013  
Surveying agency/  
organization/consultant: UGA Findit

### RESOURCE DESCRIPTION

Brick structure with concrete facade  
Flat arches with diagonally-placed voussoirs above second story windows  
Granite/sandstone sill above second story windows  
Scroll patterned stamped concrete course along roofline and first floor lintels  
Printed pattern on stamped decorated concrete frieze  
Voussoirs above three pronounced recessed entryways

### Supporting Document 1



### GENERAL INFORMATION

Resource id: 244587  
Resource Type: Building  
Coordinate System: GCS\_WGS\_1984  
X: 32.538309  
Y: -82.904864

### BASIC RESOURCE INFORMATION

Resource Address: 128 W Madison St  
City/Community: Dublin  
County: Laurens  
Resource Name: LS-DN-117  
Zip Code: 31021

### USE, ORIGINAL

Commercial  
Business/Office

### USE, CURRENT

Work in progress

### DATE OF CONSTRUCTION (CA.)

Year: 1890

### ARCHITECTURAL STYLE

Italianate

### BUILDING TYPE, ORIGINAL

Commercial Building Types  
Commercial Block

### FLOOR PLAN (ORIGINAL)

Rooms Across: Two rooms w/ no central hallway  
Rooms Deep: More than two rooms

### PLAN SHAPE

Rectangular

### STORIES, NUMBER OF

2

### FACADE SYMMETRY AND FRONT DOOR

Facade Symmetry: Asymmetric  
Number of Front Door(s): One door

### Supporting Document 2



### ROOF TYPE AND MATERIAL

Roof Material: Unknown  
Roof Type: Flat

### CHIMNEY LOCATION AND MATERIAL

Chimney Location: No chimney observed  
Material: N/A

### CONSTRUCTION SYSTEM/TECHNOLOGY

Wood Construction  
Balloon/platform frame

### FOUNDATION TYPE AND MATERIAL

Foundation Materials: Brick  
Foundation Type: Continuous

### EXTERIOR MATERIAL

Stone;Brick  
Concrete-concrete block/cinder block (CMU)

### WINDOWS

Window Type: Double-hung sash  
Head: Flat-headed  
Shape: Rectangular  
Pattern(s): 1/1

### OUTBUILDINGS/SECONDARY- STRUCTURES

Outbuildings: No outbuildings observed  
Outbuilding observed: N/A

### PORCH

Location: N/A  
Height: N/A  
Width/Length: N/A  
Roof Type: N/A  
Porch Type: N/A  
Foundation Material: N/A

### SETTING AND GROUNDS -- YARD(S)

Overall yard layout/arrangement:  
Casual/Unplanned

### SURROUNDING ENVIRONMENT

Surrounding Environment: Urban/Incorporated Community  
Commercial  
Major Category: Mixed/balance

### AREA(S) OF SIGNIFICANCE (HISTORICAL THEME)

Architecture, Commerce

### FIELD SURVEY EVALUATION

Field Surveyor's Evaluation: May meet National Register Criteria  
Reason:

### FORM PREPARED BY

Name surveyor: Sig Sandzén  
Date: December 2013  
Surveying agency/  
organization/consultant: UGA Findit

### RESOURCE DESCRIPTION

Facade covered with textured concrete  
First floor historic commercial  
Work in progress (renovation)  
Second floor - multiple residential

### Supporting Document 1



### GENERAL INFORMATION

Resource id: 244589  
Resource Type: Building  
Coordinate System: GCS\_WGS\_1984  
X: 32.538608  
Y: -82.904125

### BASIC RESOURCE INFORMATION

Resource Address: SW corner of W Madison/Jefferson St. intersection  
City/Community: Dublin  
County: Laurens  
Resource Name: LS-DN-119  
Zip Code: 31021

### USE, ORIGINAL

Commercial  
Financial institution (Bank)

### USE, CURRENT

Vacant/not in use

### DATE OF CONSTRUCTION (KNOWN)

Year: 1911

### ARCHITECTURAL STYLE

Colonial Revival

### BUILDING TYPE, ORIGINAL

Commercial Building Types  
Chicago Tall Building

### FLOOR PLAN (ORIGINAL)

Rooms Across: Two rooms  
Rooms Deep: More than two rooms

### PLAN SHAPE

Rectangular

### STORIES, NUMBER OF

7

### FACADE SYMMETRY AND FRONT DOOR

Facade Symmetry: Symmetric  
Number of Front Door(s): One door

### Supporting Document 2



### ROOF TYPE AND MATERIAL

Roof Material: Unknown  
Roof Type: Flat

### CHIMNEY LOCATION AND MATERIAL

Chimney Location: No chimney observed  
Material: N/A

### CONSTRUCTION SYSTEM/TECHNOLOGY

Wood Construction  
Balloon/platform frame

### FOUNDATION TYPE AND MATERIAL

Foundation Materials: Stone  
Foundation Type: Continuous

### EXTERIOR MATERIAL

Stone-Granite; Brick  
Concrete-Poured-in-place wall

### WINDOWS

Window Type: Fixed  
Head: Flat-headed  
Shape: Rectangular  
Pattern(s): Single pane; Tripartite

### OUTBUILDINGS/SECONDARY- STRUCTURES

Outbuildings: No outbuildings observed  
Outbuilding observed: N/A

### PORCH

Location: N/A  
Height: N/A  
Width/Length: N/A  
Roof Type: N/A  
Porch Type: N/A  
Foundation Material: N/A

### SETTING AND GROUNDS -- YARD(S)

Overall yard layout/arrangement:  
Casual/Unplanned

### SURROUNDING ENVIRONMENT

Surrounding Environment: Urban/Incorporated Community  
Commercial  
Major Category: Mixed/balance

### AREA(S) OF SIGNIFICANCE (HISTORICAL THEME)

Architecture, Commerce

### FIELD SURVEY EVALUATION

Field Surveyor's Evaluation:  
Appears to meet National Register Criteria  
Reason:

### FORM PREPARED BY

Name surveyor: Sig Sandzén  
Date: December 2013  
Surveying agency/  
organization/consultant: UGA Findit

### RESOURCE DESCRIPTION

High style Colonial Revival skyscraper  
Full entablature around entry doors  
Granite base entry with dentils and scrolled details  
Brackets under frieze and unbroken pediment with circular detail  
1.5 story engaged columns with doric order and carved concrete detailing  
Columns have concave scalloped design (12 sections)  
Boarded fixed windows, each with concrete scored voussoirs  
In architrave: "first national bank", with vertical triglyphs  
Floors 2-6: repetitive and symmetrical tripartite - single flanked by two small fixed windows  
Top floor: repeated motif of tripartite with two flanking fixed dentils and bracketed wall overhanging eaves  
1.5 story flat-headed pilasters  
3-5 brick pilasters on corners



### Supporting Document 1



### GENERAL INFORMATION

Resource id: 244611  
Resource Type: Building  
Coordinate System: GCS\_WGS\_1984  
X: 32.538561  
Y: -82.904017

### BASIC RESOURCE INFORMATION

Resource Address: 204 S Jefferson St.  
City/Community: Dublin  
County: Laurens  
Resource Name: LS-DN-120  
Zip Code: 31021

### USE, ORIGINAL

Commercial  
Business/Office

### USE, CURRENT

Commercial  
Business/Office

### DATE OF CONSTRUCTION (CA.)

Year: 1895

### ARCHITECTURAL STYLE

Richardsonian Romanesque

### BUILDING TYPE, ORIGINAL

Commercial Building Types  
Single Retail

### FLOOR PLAN (ORIGINAL)

Rooms Across: One room  
Rooms Deep: One room

### PLAN SHAPE

Irregular

### STORIES, NUMBER OF

2

### FACADE SYMMETRY AND FRONT DOOR

Facade Symmetry: Symmetric  
Number of Front Door(s): One door

### Supporting Document 2



### ROOF TYPE AND MATERIAL

Roof Material: Unknown  
Roof Type: Flat

### CHIMNEY LOCATION AND MATERIAL

Chimney Location: No chimney observed  
Material: N/A

### CONSTRUCTION SYSTEM/TECHNOLOGY

Wood Construction  
Balloon/platform frame

### FOUNDATION TYPE AND MATERIAL

Foundation Materials: Brick  
Foundation Type: Continuous

### EXTERIOR MATERIAL

Wood-Vertical board  
Brick-Rusticated

### WINDOWS

Window Type: Fixed  
Head: Flat-headed  
Shape: Rectangular  
Pattern(s): Single pane

### OUTBUILDINGS/SECONDARY- STRUCTURES

Outbuildings: No outbuildings observed  
Outbuilding observed: N/A

### PORCH

Location: N/A  
Height: N/A  
Width/Length: N/A  
Roof Type: N/A  
Porch Type: N/A  
Foundation Material: N/A

### SETTING AND GROUNDS -- YARD(S)

Overall yard layout/arrangement: Street trees

### SURROUNDING ENVIRONMENT

Surrounding Environment: Commerce  
Major Category: Mixed/balance

### AREA(S) OF SIGNIFICANCE (HISTORICAL THEME)

Architecture, Commerce

### FIELD SURVEY EVALUATION

Field Surveyor's Evaluation: May meet National Register Criteria  
Reason:

### FORM PREPARED BY

Name surveyor: Sig Sandzén  
Date: December 2013  
Surveying agency/organization/consultant: UGA Findit

### RESOURCE DESCRIPTION

First floor: store front windows recessed  
Entry flanked by sidelights  
Original tile entry floor, extant with greek key detailing  
Large 1.5 Story Richardsonian arch  
Sandstone scored brick foundation to store front windows with soldier course sills  
Vertical board in second story of arch with convex ribbon window in center  
Second floor has crenulated parapet



### Supporting Document 1



### GENERAL INFORMATION

Resource id: 244613  
Resource Type: Building  
Coordinate System: GCS\_WGS\_1984  
X: 32.538522  
Y: -82.903961

### BASIC RESOURCE INFORMATION

Resource Address: 206 S Jefferson St.  
City/Community: Dublin  
County: Laurens  
Resource Name: LS-DN-121  
Zip Code: 31021

### USE, ORIGINAL

Commercial  
Business/Office

### USE, CURRENT

Commercial  
Business/Office

### DATE OF CONSTRUCTION (CA.)

Year: 1950

### ARCHITECTURAL STYLE

No academic style

### BUILDING TYPE, ORIGINAL

Commercial Building Types  
Single Retail (one story)

### FLOOR PLAN (ORIGINAL)

Rooms Across: One room  
Rooms Deep: One room

### PLAN SHAPE

Rectangular

### STORIES, NUMBER OF

2

### FACADE SYMMETRY AND FRONT DOOR

Facade Symmetry: Symmetric  
Number of Front Door(s): One door

### Supporting Document 2



### ROOF TYPE AND MATERIAL

Roof Material: Unknown  
Roof Type: Flat

### CHIMNEY LOCATION AND MATERIAL

Chimney Location: No chimney observed  
Material: N/A

### CONSTRUCTION SYSTEM/TECHNOLOGY

Wood Construction  
Balloon/platform frame

### FOUNDATION TYPE AND MATERIAL

Foundation Materials: Brick  
Foundation Type: Continuous

### EXTERIOR MATERIAL

Brick

### WINDOWS

Window Type: Fixed  
Head: Flat-headed  
Shape: Rectangular  
Pattern(s): Single pane

### OUTBUILDINGS/SECONDARY- STRUCTURES

Outbuildings: No outbuildings observed  
Outbuilding observed: N/A

### PORCH

Location: N/A  
Height: N/A  
Width/Length: N/A  
Roof Type: N/A  
Porch Type: N/A  
Foundation Material: N/A

### SETTING AND GROUNDS -- YARD(S)

Overall yard layout/arrangement:  
Street trees

### SURROUNDING ENVIRONMENT

Surrounding Environment: Urban/Incorporated Community  
Commercial  
Major Category: Mixed/balance

### AREA(S) OF SIGNIFICANCE (HISTORICAL THEME)

Architecture, Commerce

### FIELD SURVEY EVALUATION

Field Surveyor's Evaluation: May meet National Register Criteria  
Reason:

### FORM PREPARED BY

Name surveyor: Sig Sandzén  
Date: December 2013  
Surveying agency/  
organization/consultant: UGA Findit

### RESOURCE DESCRIPTION

Store front windows have mid-19th century or later alterations  
Continuous brick sill under store front windows  
Second story recessed windows  
Bricked in flat arches still evident

### Supporting Document 1



### GENERAL INFORMATION

Resource id: 244619  
Resource Type: Building  
Coordinate System: GCS\_WGS\_1984  
X: 32.537195  
Y: -82.903789

### BASIC RESOURCE INFORMATION

Resource Address: 220 S Jefferson St.  
City/Community: Dublin  
County: Laurens  
Resource Name: LS-DN-126  
Zip Code: 31021

### USE, ORIGINAL

Commercial  
Business/Office

### USE, CURRENT

Commercial  
Business/Office

### DATE OF CONSTRUCTION (CA.)

Year: 1900

### ARCHITECTURAL STYLE

No academic style

### BUILDING TYPE, ORIGINAL

Commercial Building Types  
Single Retail

### FLOOR PLAN (ORIGINAL)

Rooms Across: One room  
Rooms Deep: More than two rooms

### PLAN SHAPE

Rectangular

### STORIES, NUMBER OF

2

### FACADE SYMMETRY AND FRONT DOOR

Facade Symmetry: Symmetric  
Number of Front Door(s): One door

### Supporting Document 2



### ROOF TYPE AND MATERIAL

Roof Material: Unknown  
Roof Type: Flat

### CHIMNEY LOCATION AND MATERIAL

Chimney Location: No chimney observed  
Material: N/A

### CONSTRUCTION SYSTEM/TECHNOLOGY

Wood Construction  
Balloon/platform frame

### FOUNDATION TYPE AND MATERIAL

Foundation Materials: Brick  
Foundation Type: Continuous

### EXTERIOR MATERIAL

Brick

### WINDOWS

Window Type: Fixed  
Head: Round-headed  
Shape: Rectangular  
Pattern(s): Single pane

### OUTBUILDINGS/SECONDARY- STRUCTURES

Outbuildings: No outbuildings observed  
Outbuilding observed: N/A

### PORCH

Location: N/A  
Height: N/A  
Width/Length: N/A  
Roof Type: N/A  
Porch Type: N/A  
Foundation Material: N/A

### SETTING AND GROUNDS -- YARD(S)

Overall yard layout/arrangement: N/A

### SURROUNDING ENVIRONMENT

Surrounding Environment: Urban/Incorporated Community  
Commercial  
Major Category: Mixed/balance

### AREA(S) OF SIGNIFICANCE (HISTORICAL THEME)

Architecture, Commerce

### FIELD SURVEY EVALUATION

Field Surveyor's Evaluation: May meet National Register Criteria  
Reason:

### FORM PREPARED BY

Name surveyor: Sig Sandzén  
Date: December 2013  
Surveying agency/  
organization/consultant: UGA Findit

### RESOURCE DESCRIPTION

Recessed single pane windows on side facade  
Recessed entry door  
Most windows missing, one extant is fixed  
Some frames of double hung sash windows in front flat arch  
Frieze above entry door  
Diagonally-coursed brick detailing along roof lines  
Partially submerged basement

### Supporting Document 1



### GENERAL INFORMATION

Resource id: 244665  
Resource Type: Building  
Coordinate System: GCS\_WGS\_1984  
X: 32.53839  
Y: -82.903449

### BASIC RESOURCE INFORMATION

Resource Address: 205 S Jefferson St.  
City/Community: Dublin  
County: Laurens  
Resource Name: LS-DN-127  
Zip Code: 31021

### USE, ORIGINAL

Transportation - Road Related  
Automobile/truck services

### USE, CURRENT

Transportation - Road Related  
Automobile/truck services

### DATE OF CONSTRUCTION (CA.)

Year: 1915

### ARCHITECTURAL STYLE

No academic style

### BUILDING TYPE, ORIGINAL

Commercial Building Types  
Single Retail

### FLOOR PLAN (ORIGINAL)

Rooms Across: Three or more rooms  
Rooms Deep: One room

### PLAN SHAPE

Rectangular


### STORIES, NUMBER OF

1

### FACADE SYMMETRY AND FRONT DOOR

Facade Symmetry: Asymmetric  
Number of Front Door(s): Two doors

### Supporting Document 2



### ROOF TYPE AND MATERIAL

Roof Material: Unknown  
Roof Type: Complex

### CHIMNEY LOCATION AND MATERIAL

Chimney Location: No chimney observed  
Material: N/A

### CONSTRUCTION SYSTEM/TECHNOLOGY

Wood Construction  
Balloon/platform frame

### FOUNDATION TYPE AND MATERIAL

Foundation Materials: Brick  
Foundation Type: Continuous

### EXTERIOR MATERIAL

Brick  
Metal

### WINDOWS

Window Type: Fixed; Casement  
Head: Round-headed  
Shape: Rectangular  
Pattern(s): Single pane; 8/8 with four pane transom

### OUTBUILDINGS/SECONDARY- STRUCTURES

Outbuildings: No outbuildings observed  
Outbuilding observed: N/A

### PORCH

Location: N/A  
Height: N/A  
Width/Length: N/A  
Roof Type: N/A  
Porch Type: N/A  
Foundation Material: N/A

### SETTING AND GROUNDS -- YARD(S)

Overall yard layout/arrangement: N/A

### SURROUNDING ENVIRONMENT

Surrounding Environment: Urban/Incorporated Community  
Commercial  
Major Category: Mixed/balance

### AREA(S) OF SIGNIFICANCE (HISTORICAL THEME)

Architecture, Commerce

### FIELD SURVEY EVALUATION

Field Surveyor's Evaluation: May meet National Register Criteria  
Reason:

### FORM PREPARED BY

Name surveyor: Sig Sandzén  
Date: December 2013  
Surveying agency/  
organization/consultant: UGA Findit

### RESOURCE DESCRIPTION

Original service station  
Alterations on flanking portions in last 10 years (side shed  
and gabled additions)  
Large fixed paired windows in front  
Vertical board on service entry  
Metal supports with original rivets

### Supporting Document 1



### GENERAL INFORMATION

Resource id: 244619  
Resource Type: Building  
Coordinate System: GCS\_WGS\_1984  
X: 32.539059  
Y: -82.902612

### BASIC RESOURCE INFORMATION

Resource Address: 130 E Madison St.  
City/Community: Dublin  
County: Laurens  
Resource Name: LS-DN-130  
Zip Code: 31021

### USE, ORIGINAL

Governmental (public)  
Post Office

### USE, CURRENT

Governmental (public)  
Post Office

### DATE OF CONSTRUCTION (KNOWN)

Year: 1911

### ARCHITECTURAL STYLE

Colonial Revival

### BUILDING TYPE, ORIGINAL

Public/Governmental Building Types  
Post Office

### FLOOR PLAN (ORIGINAL)

Rooms Across: Three or more rooms  
Rooms Deep: More than two rooms

### PLAN SHAPE

Rectangular

### STORIES, NUMBER OF

2

### FACADE SYMMETRY AND FRONT DOOR

Facade Symmetry: Symmetric  
Number of Front Door(s): One door

### Supporting Document 2



### ROOF TYPE AND MATERIAL

Roof Material: Unknown  
Roof Type: Flat

### CHIMNEY LOCATION AND MATERIAL

Chimney Location: No chimney observed  
Material: N/A

### CONSTRUCTION SYSTEM/TECHNOLOGY

Wood Construction  
Balloon/platform frame

### FOUNDATION TYPE AND MATERIAL

Foundation Materials: Concrete(block)  
Foundation Type: Continuous

### EXTERIOR MATERIAL

Stone-Granite, Sandstone  
Brick; Concrete

### WINDOWS

Window Type: Fixed; Double-hung sash; Single-hung sash  
Head: Flat-headed; Flat-headed; Round-headed  
Shape: Rectangular, Square, Rectangular  
Pattern(s): 6/6; 12/12; 20/15

### OUTBUILDINGS/SECONDARY- STRUCTURES

Outbuildings: No outbuildings observed  
Outbuilding observed: N/A

### PORCH

Location: N/A  
Height: N/A  
Width/Length: N/A  
Roof Type: N/A  
Porch Type: N/A  
Foundation Material: N/A

### SETTING AND GROUNDS -- YARD(S)

Overall yard layout/arrangement: N/A

### SURROUNDING ENVIRONMENT

Surrounding Environment: Urban/Incorporated Community  
Commercial  
Major Category: Mixed/balance

### AREA(S) OF SIGNIFICANCE (HISTORICAL THEME)

Architecture, Commerce

### FIELD SURVEY EVALUATION

Field Surveyor's Evaluation: Appears to meet National Register Criteria  
Reason:

### FORM PREPARED BY

Name surveyor: Sig Sandzén  
Date: December 2013  
Surveying agency/organization/consultant: UGA Findit

### RESOURCE DESCRIPTION

Sandstone sills to all windows  
Raised basement  
Bricked-in windows on English basement  
Large concrete blocks above continuous brick foundation  
Ornate granite entry stairs  
Molded concrete curved railings  
Double front door, single light  
Full entablature with chippenidale pediment with scrolls and dentils  
Pronounced arches above entry doors carved sandstone  
Keystone in all large arches  
1.5 engaged Doric sandstone columns  
Flat sandstone arches with pronounced keystone above doublehung sashes  
Large sandstone quoins in each facade section  
Sandstone running course beneath fanlight on middle front third of facade  
Sandstone triglyph in frieze



### Supporting Document 1



### GENERAL INFORMATION

Resource id: 244670  
Resource Type: Building  
Coordinate System: GCS\_WGS\_1984  
X: 32.5386  
Y: -82.902945

### BASIC RESOURCE INFORMATION

Resource Address: 202 S Franklin St.  
City/Community: Dublin  
County: Laurens  
Resource Name: LS-DN-132  
Zip Code: 31021

### USE, ORIGINAL

Commercial  
Storage

### USE, CURRENT

Commercial  
Storage

### DATE OF CONSTRUCTION (CA.)

Year: 1910

### ARCHITECTURAL STYLE

No academic style

### BUILDING TYPE, ORIGINAL

Commercial Building Types  
Warehouse

### FLOOR PLAN (ORIGINAL)

Rooms Across: One room  
Rooms Deep: One room

### PLAN SHAPE

Rectangular

### STORIES, NUMBER OF

1.5

### FACADE SYMMETRY AND FRONT DOOR

Facade Symmetry: Asymmetric  
Number of Front Door(s): One door

### Supporting Document 2



### ROOF TYPE AND MATERIAL

Roof Material: Unknown  
Roof Type: Flat

### CHIMNEY LOCATION AND MATERIAL

Chimney Location: No chimney observed  
Material: N/A

### CONSTRUCTION SYSTEM/TECHNOLOGY

Wood Construction  
Balloon/platform frame

### FOUNDATION TYPE AND MATERIAL

Foundation Materials: Brick  
Foundation Type: Continuous

### EXTERIOR MATERIAL

Brick

### WINDOWS

Window Type: Fixed; Double-hung sash  
Head: Flat-headed; Round-headed  
Shape: Rectangular  
Pattern(s): Single pane; 2/2

### OUTBUILDINGS/SECONDARY- STRUCTURES

Outbuildings: No outbuildings observed  
Outbuilding observed: N/A

### PORCH

Location: N/A  
Height: N/A  
Width/Length: N/A  
Roof Type: N/A  
Porch Type: N/A  
Foundation Material: N/A

### SETTING AND GROUNDS -- YARD(S)

Overall yard layout/arrangement: N/A

### SURROUNDING ENVIRONMENT

Surrounding Environment: Urban/Incorporated Community  
Commercial  
Major Category: Mixed/balance

### AREA(S) OF SIGNIFICANCE (HISTORICAL THEME)

Architecture, Commerce

### FIELD SURVEY EVALUATION

Field Surveyor's Evaluation: May meet National Register Criteria  
Reason:

### FORM PREPARED BY


Name surveyor: Sig Sandzén  
Date: December 2013  
Surveying agency/organization/consultant: UGA Findit

### RESOURCE DESCRIPTION

Original outbuilding/storage for multiple light industrial surrounding structures  
Round arches over doors and windows  
Dovetail brick detailing at diagonal corners  
Parapet separates individual storage facilities  
Concrete inclined plane ramps to double door storage facilities  
Single section has been altered with bricks and flat window additions  
Two story main structure has corbeled brick detailing along roofline  
Windows in primary structure are enclosed



### Supporting Document 1



### GENERAL INFORMATION

Resource id: 244619  
Resource Type: Building  
Coordinate System: GCS\_WGS\_1984  
X: 32.539219  
Y: -82.902135

### BASIC RESOURCE INFORMATION

Resource Address: SE corner of E Madison/Franklin St. intersection  
City/Community: Dublin  
County: Laurens  
Resource Name: LS-DN-133  
Zip Code: 31021

### USE, ORIGINAL

Commercial  
Storage

### USE, CURRENT

Commercial  
Business/Office

### DATE OF CONSTRUCTION (CA.)

Year: 1905

### ARCHITECTURAL STYLE

No academic style

### BUILDING TYPE, ORIGINAL

Commercial Building Types  
Multiple Retail

### FLOOR PLAN (ORIGINAL)

Rooms Across: Three or more rooms  
Rooms Deep: More than two rooms

### PLAN SHAPE

Rectangular


### STORIES, NUMBER OF

2

### FACADE SYMMETRY AND FRONT DOOR

Facade Symmetry: Asymmetric  
Number of Front Door(s): One door

### Supporting Document 2



### ROOF TYPE AND MATERIAL

Roof Material: Unknown  
Roof Type: Flat

### CHIMNEY LOCATION AND MATERIAL

Chimney Location: No chimney observed  
Material: N/A

### CONSTRUCTION SYSTEM/TECHNOLOGY

Wood Construction  
Balloon/platform frame

### FOUNDATION TYPE AND MATERIAL

Foundation Materials: Brick  
Foundation Type: Continuous

### EXTERIOR MATERIAL

Brick; Concrete-Concrete block/cinder block (CMU)  
Metal-aluminum siding

### WINDOWS

Window Type: N/A  
Head: N/A  
Shape: N/A  
Pattern(s): N/A

### OUTBUILDINGS/SECONDARY- STRUCTURES

Outbuildings: No outbuildings observed  
Outbuilding observed: N/A

### PORCH

Location: N/A  
Height: N/A  
Width/Length: N/A  
Roof Type: N/A  
Porch Type: N/A  
Foundation Material: N/A

### SETTING AND GROUNDS -- YARD(S)

Overall yard layout/arrangement: N/A

### SURROUNDING ENVIRONMENT

Surrounding Environment: Urban/Incorporated Community  
Commercial  
Major Category: Mixed/balance

### AREA(S) OF SIGNIFICANCE (HISTORICAL THEME)

Architecture, Commerce

### FIELD SURVEY EVALUATION

Field Surveyor's Evaluation: May meet National Register Criteria  
Reason:

### FORM PREPARED BY

Name surveyor: Sig Sandzén  
Date: December 2013  
Surveying agency/organization/consultant: UGA Findit

### RESOURCE DESCRIPTION

Corbelled brick detailing at top of first story and along second story roof eave  
All windows and doors bricked in  
Largest secondary access has concrete block infill  
Five engaged columns  
Roofline descends gradually from left to right facade, stepped by four courses every 20 feet  
Six course american bond brick

### Supporting Document 1



### GENERAL INFORMATION

Resource id: 244675  
Resource Type: Building  
Coordinate System: GCS\_WGS\_1984  
X: 32.539577  
Y: -82.902756

### BASIC RESOURCE INFORMATION

Resource Address: 117 S Franklin St.  
City/Community: Dublin  
County: Laurens  
Resource Name: LS-DN-137  
Zip Code: 31021

### USE, ORIGINAL

Commercial  
Business/Office

### USE, CURRENT

Commercial  
Business/Office

### DATE OF CONSTRUCTION (CA.)

Year: 1910

### ARCHITECTURAL STYLE

No academic style

### BUILDING TYPE, ORIGINAL

Commercial Building Types  
Single Retail

### FLOOR PLAN (ORIGINAL)

Rooms Across: One room  
Rooms Deep: One room

### PLAN SHAPE

Rectangular

### STORIES, NUMBER OF

1

### FACADE SYMMETRY AND FRONT DOOR

Facade Symmetry: Symmetric  
Number of Front Door(s): One door

### Supporting Document 2



### ROOF TYPE AND MATERIAL

Roof Material: Unknown  
Roof Type: Flat

### CHIMNEY LOCATION AND MATERIAL

Chimney Location: No chimney observed  
Material: N/A

### CONSTRUCTION SYSTEM/TECHNOLOGY

Wood Construction  
Balloon/platform frame

### FOUNDATION TYPE AND MATERIAL

Foundation Materials: Brick  
Foundation Type: Continuous

### EXTERIOR MATERIAL

Brick

### WINDOWS

Window Type: Fixed  
Head: Flat-headed  
Shape: Rectangular  
Pattern(s): Single pane

### OUTBUILDINGS/SECONDARY- STRUCTURES

Outbuildings: No outbuildings observed  
Outbuilding observed: N/A

### PORCH

Location: N/A  
Height: N/A  
Width/Length: N/A  
Roof Type: N/A  
Porch Type: N/A  
Foundation Material: N/A

### SETTING AND GROUNDS -- YARD(S)

Overall yard layout/arrangement: N/A

### SURROUNDING ENVIRONMENT

Surrounding Environment: Urban/Incorporated Community  
Commercial  
Major Category: Mixed/balance

### AREA(S) OF SIGNIFICANCE (HISTORICAL THEME)

Architecture, Commerce

### FIELD SURVEY EVALUATION

Field Surveyor's Evaluation: May meet National Register Criteria  
Reason:

### FORM PREPARED BY

Name surveyor: Sig Sandzén  
Date: December 2013  
Surveying agency/organization/consultant: UGA Findit

### RESOURCE DESCRIPTION

Entire original store facade bricked in  
Protruding brick detailing along cornice  
Recessed portion above bricked in facade ghosted  
Bricked in windows on alley way facade  
Single pane entry door with flanking sidelights

### Supporting Document 1



### GENERAL INFORMATION

Resource id: 244678  
Resource Type: Building  
Coordinate System: GCS\_WGS\_1984  
X: 32.539450  
Y: -82.902694

### BASIC RESOURCE INFORMATION

Resource Address: 133 E Madison St.  
City/Community: Dublin  
County: Laurens  
Resource Name: LS-DN-138  
Zip Code: 31021

### USE, ORIGINAL

Commercial  
Business/Office

### USE, CURRENT

Commercial  
Business/Office

### DATE OF CONSTRUCTION (CA.)

Year: 1910

### ARCHITECTURAL STYLE

No academic style

### BUILDING TYPE, ORIGINAL

Commercial Building Types  
Single Retail

### FLOOR PLAN (ORIGINAL)

Rooms Across: One room  
Rooms Deep: One room

### PLAN SHAPE

Rectangular

### STORIES, NUMBER OF

1

### FACADE SYMMETRY AND FRONT DOOR

Facade Symmetry: Symmetric  
Number of Front Door(s): One door

### Supporting Document 2



### ROOF TYPE AND MATERIAL

Roof Material: Unknown  
Roof Type: Flat

### CHIMNEY LOCATION AND MATERIAL

Chimney Location: No chimney observed  
Material: N/A

### CONSTRUCTION SYSTEM/TECHNOLOGY

Wood Construction  
Balloon/platform frame

### FOUNDATION TYPE AND MATERIAL

Foundation Materials: Brick  
Foundation Type: Continuous

### EXTERIOR MATERIAL

Brick

### WINDOWS

Window Type: Fixed  
Head: Flat-headed  
Shape: Rectangular  
Pattern(s): Single pane

### OUTBUILDINGS/SECONDARY- STRUCTURES

Outbuildings: No outbuildings observed  
Outbuilding observed: N/A

### PORCH

Location: N/A  
Height: N/A  
Width/Length: N/A  
Roof Type: N/A  
Porch Type: N/A  
Foundation Material: N/A

### SETTING AND GROUNDS -- YARD(S)

Overall yard layout/arrangement: N/A

### SURROUNDING ENVIRONMENT

Surrounding Environment: Urban/Incorporated Community  
Commercial  
Major Category: Predominantly more than 50 years old

### AREA(S) OF SIGNIFICANCE (HISTORICAL THEME)

Architecture, Commerce

### FIELD SURVEY EVALUATION

Field Surveyor's Evaluation: May meet National Register Criteria  
Reason:

### FORM PREPARED BY

Name surveyor: Sig Sandzén  
Date: December 2013  
Surveying agency/organization/consultant: UGA Findit

### RESOURCE DESCRIPTION

Historic protruding brick detailing above windows  
Late 20th century remodel of front facade  
Granite curbs  
Two engaged one story granite columns with regular coursed granite stone

### Supporting Document 1



### GENERAL INFORMATION

Resource id: 244681  
Resource Type: Building  
Coordinate System: GCS\_WGS\_1984  
X: 32.539400  
Y: -82.902751

### BASIC RESOURCE INFORMATION

Resource Address: 131 E Madison St.  
City/Community: Dublin  
County: Laurens  
Resource Name: LS-DN-139  
Zip Code: 31021

### USE, ORIGINAL

Commercial  
Business/Office

### USE, CURRENT

Commercial  
Business/Office

### DATE OF CONSTRUCTION (CA.)

Year: 1910

### ARCHITECTURAL STYLE

No academic style

### BUILDING TYPE, ORIGINAL

Commercial Building Types  
Single Retail

### FLOOR PLAN (ORIGINAL)

Rooms Across: One room  
Rooms Deep: One room

### PLAN SHAPE

Rectangular


### STORIES, NUMBER OF

1

### FACADE SYMMETRY AND FRONT DOOR

Facade Symmetry: Symmetric  
Number of Front Door(s): One door

### Supporting Document 2



### ROOF TYPE AND MATERIAL

Roof Material: Unknown  
Roof Type: Flat

### CHIMNEY LOCATION AND MATERIAL

Chimney Location: No chimney observed  
Material: N/A

### CONSTRUCTION SYSTEM/TECHNOLOGY

Wood Construction  
Balloon/platform frame

### FOUNDATION TYPE AND MATERIAL

Foundation Materials: Brick  
Foundation Type: Continuous

### EXTERIOR MATERIAL

Brick

### WINDOWS

Window Type: Fixed  
Head: Flat-headed  
Shape: Rectangular  
Pattern(s): Single pane

### OUTBUILDINGS/SECONDARY- STRUCTURES

Outbuildings: No outbuildings observed  
Outbuilding observed: N/A

### PORCH

Location: N/A  
Height: N/A  
Width/Length: N/A  
Roof Type: N/A  
Porch Type: N/A  
Foundation Material: N/A

### SETTING AND GROUNDS -- YARD(S)

Overall yard layout/arrangement: N/A

### SURROUNDING ENVIRONMENT

Surrounding Environment: Urban/Incorporated Community  
Commercial  
Major Category: Predominantly more than 50 years old

### AREA(S) OF SIGNIFICANCE (HISTORICAL THEME)

Architecture, Commerce

### FIELD SURVEY EVALUATION

Field Surveyor's Evaluation: May meet National Register Criteria  
Reason:

### FORM PREPARED BY

Name surveyor: Sig Sandzén  
Date: December 2013  
Surveying agency/  
organization/consultant: UGA Findit

### RESOURCE DESCRIPTION

Recessed entry flanked by single pane shop windows  
Remodeled late 20th century  
Inset brick design on upper portion of front facade  
Diagonally coursed brick along roof top



### Supporting Document 1



### GENERAL INFORMATION

Resource id: 244683  
Resource Type: Building  
Coordinate System: GCS\_WGS\_1984  
X: 32.539385  
Y: -82.902824

### BASIC RESOURCE INFORMATION

Resource Address: 129 E Madison St.  
City/Community: Dublin  
County: Laurens  
Resource Name: LS-DN-140  
Zip Code: 31021

### USE, ORIGINAL

Commercial  
Business/Office

### USE, CURRENT

Vacant/not in use

### DATE OF CONSTRUCTION (CA.)

Year: 1910

### ARCHITECTURAL STYLE

No academic style

### BUILDING TYPE, ORIGINAL

Commercial Building Types  
Single Retail (one story)

### FLOOR PLAN (ORIGINAL)

Rooms Across: One room  
Rooms Deep: One room

### PLAN SHAPE

Rectangular

### STORIES, NUMBER OF

1

### FACADE SYMMETRY AND FRONT DOOR

Facade Symmetry: Symmetric  
Number of Front Door(s): One door

### Supporting Document 2



### ROOF TYPE AND MATERIAL

Roof Material: Unknown  
Roof Type: Flat

### CHIMNEY LOCATION AND MATERIAL

Chimney Location: No chimney observed  
Material: N/A

### CONSTRUCTION SYSTEM/TECHNOLOGY

Wood Construction  
Balloon/platform frame

### FOUNDATION TYPE AND MATERIAL

Foundation Materials: Brick  
Foundation Type: Continuous

### EXTERIOR MATERIAL

Brick

### WINDOWS

Window Type: Fixed  
Head: Flat-headed  
Shape: Rectangular  
Pattern(s): Single pane

### OUTBUILDINGS/SECONDARY- STRUCTURES

Outbuildings: No outbuildings observed  
Outbuilding observed: N/A

### PORCH

Location: N/A  
Height: N/A  
Width/Length: N/A  
Roof Type: N/A  
Porch Type: N/A  
Foundation Material: N/A

### SETTING AND GROUNDS -- YARD(S)

Overall yard layout/arrangement: N/A

### SURROUNDING ENVIRONMENT

Surrounding Environment: Urban/Incorporated Community  
Commercial  
Major Category: Predominantly more than 50 years old

### AREA(S) OF SIGNIFICANCE (HISTORICAL THEME)

Architecture, Commerce

### FIELD SURVEY EVALUATION

Field Surveyor's Evaluation: May meet National Register Criteria  
Reason:

### FORM PREPARED BY

Name surveyor: Sig Sandzén  
Date: December 2013  
Surveying agency/organization/consultant: UGA Findit

### RESOURCE DESCRIPTION

Diagonally coursed brick detailing below roofline  
Recessed brick detailing above fixed single pane windows on front facade  
Granite curbs



### Supporting Document 1



### GENERAL INFORMATION

Resource id: 244687  
Resource Type: Building  
Coordinate System: GCS\_WGS\_1984  
X: 32.539324  
Y: -82.902901

### BASIC RESOURCE INFORMATION

Resource Address: 125 E Madison St.  
City/Community: Dublin  
County: Laurens  
Resource Name: LS-DN-142  
Zip Code: 31021

### USE, ORIGINAL

Commercial  
Business/Office

### USE, CURRENT

Vacant/not in use

### DATE OF CONSTRUCTION (CA.)

Year: 1910

### ARCHITECTURAL STYLE

No academic style

### BUILDING TYPE, ORIGINAL

Commercial Building Types  
Single Retail (one story)

### FLOOR PLAN (ORIGINAL)

Rooms Across: One room  
Rooms Deep: One room

### PLAN SHAPE

Rectangular

### STORIES, NUMBER OF

1

### FACADE SYMMETRY AND FRONT DOOR

Facade Symmetry: Symmetric  
Number of Front Door(s): One door

### Supporting Document 2



### ROOF TYPE AND MATERIAL

Roof Material: Unknown  
Roof Type: Flat

### CHIMNEY LOCATION AND MATERIAL

Chimney Location: No chimney observed  
Material: N/A

### CONSTRUCTION SYSTEM/TECHNOLOGY

Wood Construction  
Balloon/platform frame

### FOUNDATION TYPE AND MATERIAL

Foundation Materials: Concrete (poured)  
Foundation Type: Continuous

### EXTERIOR MATERIAL

Brick

### WINDOWS

Window Type: Factory/industrial window  
Head: Flat-headed  
Shape: Rectangular  
Pattern(s): Single pane

### OUTBUILDINGS/SECONDARY- STRUCTURES

Outbuildings: No outbuildings observed  
Outbuilding observed: N/A

### PORCH

Location: N/A  
Height: N/A  
Width/Length: N/A  
Roof Type: N/A  
Porch Type: N/A  
Foundation Material: N/A

### SETTING AND GROUNDS -- YARD(S)

Overall yard layout/arrangement: N/A

### SURROUNDING ENVIRONMENT

Surrounding Environment: Urban/Incorporated Community Commercial  
Major Category: Predominantly more than 50 years old

### AREA(S) OF SIGNIFICANCE (HISTORICAL THEME)

Architecture, Commerce

### FIELD SURVEY EVALUATION

Field Surveyor's Evaluation: May meet National Register Criteria  
Reason:

### FORM PREPARED BY

Name surveyor: Sig Sandzén  
Date: December 2013  
Surveying agency/organization/consultant: UGA Findit

### RESOURCE DESCRIPTION

Solid granite along foundation  
Original frontage enclosed by brick and plywood vertical board  
Recessed brick detailing above fixed single pane windows on front facade  
Protruding brick detailing under roofline  
Diagonally coursed brick detailing along roofline  
Granite curbs

### Supporting Document 1



### GENERAL INFORMATION

Resource id: 245275  
Resource Type: Building  
Coordinate System: GCS\_WGS\_1984  
X: 32.539303  
Y: -82.902941

### BASIC RESOURCE INFORMATION

Resource Address: 123 W Madison St.  
City/Community: Dublin  
County: Laurens  
Resource Name: LS-DN-143  
Zip Code: 31021

### USE, ORIGINAL

Commerce  
Business/office

### USE, CURRENT

Commerce  
Business/office

### DATE OF CONSTRUCTION (KNOWN)

Year: 1910

### ARCHITECTURAL STYLE

No academic style

### BUILDING TYPE, ORIGINAL

Commercial Building Types  
Single Retail (one story)

### FLOOR PLAN (ORIGINAL)

Rooms Across: One room  
Rooms Deep: One room

### PLAN SHAPE

Rectangular

### STORIES, NUMBER OF

1

### FACADE SYMMETRY AND FRONT DOOR

Facade Symmetry: Symmetric  
Number of Front Door(s): One door

### Supporting Document 2



### ROOF TYPE AND MATERIAL

Roof Material: Unknown  
Roof Type: Flat

### CHIMNEY LOCATION AND MATERIAL

Chimney Location: No chimney observed  
Material: N/A

### CONSTRUCTION SYSTEM/TECHNOLOGY

Wood Construction  
Balloon/platform frame

### FOUNDATION TYPE AND MATERIAL

Foundation Materials: Concrete (block)  
Foundation Type: Continuous

### EXTERIOR MATERIAL

Brick; Wood-Vertical board

### WINDOWS

Window Type: N/A  
Head: N/A  
Shape: N/A  
Pattern(s): N/A

### OUTBUILDINGS/SECONDARY- STRUCTURES

Outbuildings: No outbuildings observed  
Outbuilding observed: N/A

### PORCH

Location: N/A  
Height: N/A  
Width/Length: N/A  
Roof Type: N/A  
Porch Type: N/A  
Foundation Material: N/A

### SETTING AND GROUNDS -- YARD(S)

Overall yard layout/arrangement: N/A

### SURROUNDING ENVIRONMENT

Surrounding Environment: Urban/Incorporated Community  
Commercial  
Major Category: Mixed/balance

### AREA(S) OF SIGNIFICANCE (HISTORICAL THEME)

Architecture, Commerce

### FIELD SURVEY EVALUATION

Field Surveyor's Evaluation: May meet National/Georgia Register criteria  
Reason: N/A

### FORM PREPARED BY

Name surveyor: Sig Sandzen  
Date: December 2013  
Surveying agency/organization/consultant: UGA Findit

### RESOURCE DESCRIPTION

Diagonal brick detailing and dentiles along roof lines  
Recessed brick detail above original entryway  
Vertical board replacement siding  
Granite curbs  
20th century replacements

### Supporting Document 1



### GENERAL INFORMATION

Resource id: 244693  
Resource Type: Building  
Coordinate System: GCS\_WGS\_1984  
X: 32.539272  
Y: -82.903215

### BASIC RESOURCE INFORMATION

Resource Address: 117 E Madison St.  
City/Community: Dublin  
County: Laurens  
Resource Name: LS-DN-145  
Zip Code: 31021

### USE, ORIGINAL

Commercial  
Business/Office

### USE, CURRENT

Vacant/not in use

### DATE OF CONSTRUCTION (CA.)

Year: 1905

### ARCHITECTURAL STYLE

No academic style

### BUILDING TYPE, ORIGINAL

Commercial Building Types  
Single Retail (one story)

### FLOOR PLAN (ORIGINAL)

Rooms Across: One room  
Rooms Deep: One room

### PLAN SHAPE

Rectangular


### STORIES, NUMBER OF

2

### FACADE SYMMETRY AND FRONT DOOR

Facade Symmetry: Asymmetric  
Number of Front Door(s): One door

### Supporting Document 2



### ROOF TYPE AND MATERIAL

Roof Material: Unknown  
Roof Type: Flat

### CHIMNEY LOCATION AND MATERIAL

Chimney Location: No chimney observed  
Material: N/A

### CONSTRUCTION SYSTEM/TECHNOLOGY

Wood Construction  
Balloon/platform frame

### FOUNDATION TYPE AND MATERIAL

Foundation Materials: Unknown/obscured  
Foundation Type: N/A

### EXTERIOR MATERIAL

Brick

### WINDOWS

Window Type: Fixed; Double-hung sash  
Head: Flat-headed  
Shape: Rectangular  
Pattern(s): Single pane; 1/1

### OUTBUILDINGS/SECONDARY- STRUCTURES

Outbuildings: No outbuildings observed  
Outbuilding observed: N/A

### PORCH

Location: N/A  
Height: N/A  
Width/Length: N/A  
Roof Type: N/A  
Porch Type: N/A  
Foundation Material: N/A

### SETTING AND GROUNDS -- YARD(S)

Overall yard layout/arrangement: N/A

### SURROUNDING ENVIRONMENT

Surrounding Environment: Urban/Incorporated Community Commercial  
Major Category: Predominantly more than 50 years old

### AREA(S) OF SIGNIFICANCE (HISTORICAL THEME)

Architecture, Commerce

### FIELD SURVEY EVALUATION

Field Surveyor's Evaluation: May meet National Register Criteria  
Reason:

### FORM PREPARED BY

Name surveyor: Sig Sandzén  
Date: December 2013  
Surveying agency/organization/consultant: UGA Findit

### RESOURCE DESCRIPTION

Much of original fabric extant  
Granite step along foundation  
Corbelled brick entablature at roofline  
Paired large fixed glass storefront windows  
Double entry door has two vertically orientated lights  
Three large paired fixed lights above store windows \and entry door  
Midcentury aluminum awnings on second floor windows

### Supporting Document 1



### GENERAL INFORMATION

Resource id: 245097  
Resource Type: Building  
Coordinate System: GCS\_WGS\_1984  
X: 32.539324  
Y: -82.902901

### BASIC RESOURCE INFORMATION

Resource Address: 115 S Jefferson St.  
City/Community: Dublin  
County: Laurens  
Resource Name: LS-DN-148  
Zip Code: 31021

### USE, ORIGINAL

Commercial  
Business/Office

### USE, CURRENT

Commercial  
Business/Office

### DATE OF CONSTRUCTION (CA.)

Year: 1910

### ARCHITECTURAL STYLE

Colonial Revival

### BUILDING TYPE, ORIGINAL

Commercial Building Types  
Multiple Retail (one story)

### FLOOR PLAN (ORIGINAL)

Rooms Across: Three or more rooms  
Rooms Deep: More than two rooms

### PLAN SHAPE

Rectangular

### STORIES, NUMBER OF

2

### FACADE SYMMETRY AND FRONT DOOR

Facade Symmetry: Asymmetric  
Number of Front Door(s): Two doors

### Supporting Document 2



### ROOF TYPE AND MATERIAL

Roof Material: Unknown  
Roof Type: Flat

### CHIMNEY LOCATION AND MATERIAL

Chimney Location: No chimney observed  
Material: N/A

### CONSTRUCTION SYSTEM/TECHNOLOGY

Wood Construction  
Balloon/platform frame

### FOUNDATION TYPE AND MATERIAL

Foundation Materials: Concrete (poured)  
Foundation Type: Continuous

### EXTERIOR MATERIAL

Brick-Common/American bond  
Concrete-Concrete block/cinder block (CMU)

### WINDOWS

Window Type: Fixed; Double-hung sash  
Head: Round-headed; Flat-headed  
Shape: Rectangular; Square  
Pattern(s): Single pane (arched); 12/12

### OUTBUILDINGS/SECONDARY- STRUCTURES

Outbuildings: No outbuildings observed  
Outbuilding observed: N/A

### PORCH

Location: N/A  
Height: N/A  
Width/Length: N/A  
Roof Type: N/A  
Porch Type: N/A  
Foundation Material: N/A

### SETTING AND GROUNDS -- YARD(S)

Overall yard layout/arrangement: N/A

### SURROUNDING ENVIRONMENT

Surrounding Environment: Urban/Incorporated Community  
Commercial  
Major Category: Mixed/balanced

### AREA(S) OF SIGNIFICANCE (HISTORICAL THEME)

Architecture, Commerce

### FIELD SURVEY EVALUATION

Field Surveyor's Evaluation: May meet National Register Criteria  
Reason:

### FORM PREPARED BY

Name surveyor: Sig Sandzén  
Date: December 2013  
Surveying agency/organization/consultant: UGA Findit

### RESOURCE DESCRIPTION

First and second floor- dhs windows, second story covered over by shutters  
Doric pilasters with dentils on first floor  
Pronounced Ionic columns on second floor  
Full entablature runs across first floor facade, repeats on second floor  
Full tabernacle frame on entry door  
Rounded brick arch over fanlight  
Second story has large fixed windows with rounded brick fanlight  
Three course corbelled brick detailing with inset detailing  
Rusticated stone runs across lintel



### Supporting Document 1



### GENERAL INFORMATION

Resource id: 244700  
Resource Type: Building  
Coordinate System: GCS\_WGS\_1984  
X: 32.539294  
Y: -82.903883

### BASIC RESOURCE INFORMATION

Resource Address: 111 S Jefferson St.  
City/Community: Dublin  
County: Laurens  
Resource Name: LS-DN-150  
Zip Code: 31021

### USE, ORIGINAL

Commercial  
Business/Office

### USE, CURRENT

Commercial  
Business/Office

### DATE OF CONSTRUCTION (CA.)

Year: 1905

### ARCHITECTURAL STYLE

Colonial Revival

### BUILDING TYPE, ORIGINAL

Commercial Building Types  
Single Retail

### FLOOR PLAN (ORIGINAL)

Rooms Across: One room  
Rooms Deep: One room

### PLAN SHAPE

Rectangular


### STORIES, NUMBER OF

1

### FACADE SYMMETRY AND FRONT DOOR

Facade Symmetry: Asymmetric  
Number of Front Door(s): Two doors

### Supporting Document 2



### ROOF TYPE AND MATERIAL

Roof Material: Unknown  
Roof Type: Flat

### CHIMNEY LOCATION AND MATERIAL

Chimney Location: No chimney observed  
Material: N/A

### CONSTRUCTION SYSTEM/TECHNOLOGY

Wood Construction  
Balloon/platform frame

### FOUNDATION TYPE AND MATERIAL

Foundation Materials: Brick  
Foundation Type: Continuous

### EXTERIOR MATERIAL

Brick-Bond  
Common/American bond

### WINDOWS

Window Type: Fixed  
Head: Flat-headed  
Shape: Rectangular  
Pattern(s): Single pane, Sixteen pane

### OUTBUILDINGS/SECONDARY- STRUCTURES

Outbuildings: No outbuildings observed  
Outbuilding observed: N/A

### PORCH

Location: N/A  
Height: N/A  
Width/Length: N/A  
Roof Type: N/A  
Porch Type: N/A  
Foundation Material: N/A

### SETTING AND GROUNDS -- YARD(S)

Overall yard layout/arrangement:  
Street trees

### SURROUNDING ENVIRONMENT

Surrounding Environment: Urban/Incorporated Community  
Commercial  
Major Category: Mixed/balance

### AREA(S) OF SIGNIFICANCE (HISTORICAL THEME)

Architecture, Commerce

### FIELD SURVEY EVALUATION

Field Surveyor's Evaluation: May meet National Register Criteria  
Reason:

### FORM PREPARED BY

Name surveyor: Sig Sandzén  
Date: December 2013  
Surveying agency/  
organization/consultant: UGA Findit

### RESOURCE DESCRIPTION

Poured concrete border along roofline  
Chippendale pediment door frame  
Single light transom  
Fixed windows are replacement  
Gothic revival detailing in second story  
Circular window  
Exterior colonial revival details, altered later



### Supporting Document 1



### GENERAL INFORMATION

Resource id: 244711  
Resource Type: Building  
Coordinate System: GCS\_WGS\_1984  
X: 32.539351  
Y: -82.903921

### BASIC RESOURCE INFORMATION

Resource Address: 109 S Jefferson St.  
City/Community: Dublin  
County: Laurens  
Resource Name: LS-DN-151  
Zip Code: 31021

### USE, ORIGINAL

Commercial  
Business/Office

### USE, CURRENT

Commercial  
Business/Office

### DATE OF CONSTRUCTION (KNOWN)

Year: 1905

### ARCHITECTURAL STYLE

Queen Anne

### BUILDING TYPE, ORIGINAL

Commercial Building Types  
Single Retail

### FLOOR PLAN (ORIGINAL)

Rooms Across: Two unequal rooms  
Rooms Deep: Two rooms

### PLAN SHAPE

Rectangular


### STORIES, NUMBER OF

2

### FACADE SYMMETRY AND FRONT DOOR

Facade Symmetry: Symmetric  
Number of Front Door(s): One door

### Supporting Document 2



### ROOF TYPE AND MATERIAL

Roof Material: Unknown  
Roof Type: Flat

### CHIMNEY LOCATION AND MATERIAL

Chimney Location: No chimney observed  
Material: N/A

### CONSTRUCTION SYSTEM/TECHNOLOGY

Wood Construction  
Balloon/platform frame

### FOUNDATION TYPE AND MATERIAL

Foundation Materials: Stone  
Foundation Type: Continuous

### EXTERIOR MATERIAL

Stone- Granite

### WINDOWS

Window Type: Fixed; Double-hung sash  
Head: Round-headed; Flat-headed  
Shape: Rectangular  
Pattern(s): Single pane; 1/1

### OUTBUILDINGS/SECONDARY- STRUCTURES

Outbuildings: No outbuildings observed  
Outbuilding observed: N/A

### PORCH

Location: N/A  
Height: N/A  
Width/Length: N/A  
Roof Type: N/A  
Porch Type: N/A  
Foundation Material: N/A

### SETTING AND GROUNDS -- YARD(S)

Overall yard layout/arrangement:  
Street trees

### SURROUNDING ENVIRONMENT

Surrounding Environment:  
Urban/Incorporated Community  
Commercial  
Major Category: Mixed/balance

### AREA(S) OF SIGNIFICANCE (HISTORICAL THEME)

Architecture, Commerce

### FIELD SURVEY EVALUATION

Field Surveyor's Evaluation:  
Appears to meet National Register Criteria  
Reason:

### FORM PREPARED BY

Name surveyor: Sig Sandzén  
Date: December 2013  
Surveying agency/  
organization/consultant: UGA Findit

### RESOURCE DESCRIPTION

Continuous pink granite foundation  
Rusticated large granite block exterior materials in regular  
coursed pattern  
Pronounced fixed window in center of first story facade,  
with single light, rounded arch transom  
Peacock feather patterned stained glass fanlights above both  
entry doors  
Solid granite voussoirs above entry doors  
Solid granite sills on all second floor windows  
Stained glass transoms in queen anne pattern above second  
story windows  
Solid rusticated granite flat arches above second story  
windows  
Two story granite pilasters

### Supporting Document 1



### GENERAL INFORMATION

Resource id: 244713  
Resource Type: Building  
Coordinate System: GCS\_WGS\_1984  
X: 32.538101  
Y: -82.905588

### BASIC RESOURCE INFORMATION

Resource Address: 118 S Jefferson St.  
City/Community: Dublin  
County: Laurens  
Resource Name: LS-DN-153  
Zip Code: 31021

### USE, ORIGINAL

Commercial  
Business/Office

### USE, CURRENT

Commercial  
Business/Office

### DATE OF CONSTRUCTION (CA.)

Year: 1910

### ARCHITECTURAL STYLE

No academic style

### BUILDING TYPE, ORIGINAL

Commercial Building Types  
Single Retail

### FLOOR PLAN (ORIGINAL)

Rooms Across: One room  
Rooms Deep: Two rooms

### PLAN SHAPE

Rectangular


### STORIES, NUMBER OF

2

### FACADE SYMMETRY AND FRONT DOOR

Facade Symmetry: Symmetric  
Number of Front Door(s): One door

### Supporting Document 2



### ROOF TYPE AND MATERIAL

Roof Material: Unknown  
Roof Type: Flat

### CHIMNEY LOCATION AND MATERIAL

Chimney Location: No chimney observed  
Material: N/A

### CONSTRUCTION SYSTEM/TECHNOLOGY

Wood Construction  
Balloon/platform frame

### FOUNDATION TYPE AND MATERIAL

Foundation Materials: Stone  
Foundation Type: Continuous

### EXTERIOR MATERIAL

Concrete

### WINDOWS

Window Type: Fixed  
Head: Flat-headed  
Shape: Rectangular  
Pattern(s): Single pane

### OUTBUILDINGS/SECONDARY- STRUCTURES

Outbuildings: No outbuildings observed  
Outbuilding observed: N/A

### PORCH

Location: N/A  
Height: N/A  
Width/Length: N/A  
Roof Type: N/A  
Porch Type: N/A  
Foundation Material: N/A

### SETTING AND GROUNDS -- YARD(S)

Overall yard layout/arrangement:  
Street trees

### SURROUNDING ENVIRONMENT

Surrounding Environment:  
Urban/Incorporated Community  
Commercial  
Major Category: Mixed/balance

### AREA(S) OF SIGNIFICANCE (HISTORICAL THEME)

Architecture, Commerce

### FIELD SURVEY EVALUATION

Field Surveyor's Evaluation:  
May meet National Register Criteria  
Reason:

### FORM PREPARED BY

Name surveyor: Sig Sandzén  
Date: December 2013  
Surveying agency/  
organization/consultant: UGA Findit

### RESOURCE DESCRIPTION

Midcentury alterations to original store front windows:  
recessed vertical expanses of glass  
Elaborately patterned tile floor to entry  
Solid granite block along foundation  
Coursed concreted poured over original exterior materials  
Vertical wood slats along roofline

### Supporting Document 1



### GENERAL INFORMATION

Resource id: 244714  
Resource Type: Building  
Coordinate System: GCS\_WGS\_1984  
X: 32.53917  
Y: -82.904298

### BASIC RESOURCE INFORMATION

Resource Address: 120 S Jefferson St.  
City/Community: Dublin  
County: Laurens  
Resource Name: LS-DN-154  
Zip Code: 31021

### USE, ORIGINAL

Commercial  
Business/Office

### USE, CURRENT

Commercial  
Business/Office

### DATE OF CONSTRUCTION (CA.)

Year: 1910

### ARCHITECTURAL STYLE

No academic style

### BUILDING TYPE, ORIGINAL

Commercial Building Types  
Single Retail

### FLOOR PLAN (ORIGINAL)

Rooms Across: One room  
Rooms Deep: One Room

### PLAN SHAPE

Rectangular


### STORIES, NUMBER OF

2

### FACADE SYMMETRY AND FRONT DOOR

Facade Symmetry: Symmetric  
Number of Front Door(s): One door

### Supporting Document 2



### ROOF TYPE AND MATERIAL

Roof Material: Unknown  
Roof Type: Flat

### CHIMNEY LOCATION AND MATERIAL

Chimney Location: No chimney observed  
Material: N/A

### CONSTRUCTION SYSTEM/TECHNOLOGY

Wood Construction  
Balloon/platform frame

### FOUNDATION TYPE AND MATERIAL

Foundation Materials: Brick  
Foundation Type: Continuous

### EXTERIOR MATERIAL

Brick

### WINDOWS

Window Type: Fixed; Double-hung sash  
Head: Flat-headed  
Shape: Rectangular  
Pattern(s): Single pane; 9/9

### OUTBUILDINGS/SECONDARY- STRUCTURES

Outbuildings: No outbuildings observed  
Outbuilding observed: N/A

### PORCH

Location: N/A  
Height: N/A  
Width/Length: N/A  
Roof Type: N/A  
Porch Type: N/A  
Foundation Material: N/A

### SETTING AND GROUNDS -- YARD(S)

Overall yard layout/arrangement:  
Street trees

### SURROUNDING ENVIRONMENT

Surrounding Environment:  
Urban/Incorporated Community  
Commercial  
Major Category: Mixed/balance

### AREA(S) OF SIGNIFICANCE (HISTORICAL THEME)

Architecture, Commerce

### FIELD SURVEY EVALUATION

Field Surveyor's Evaluation:  
May meet National Register Criteria  
Reason:

### FORM PREPARED BY

Name surveyor: Sig Sandzén  
Date: December 2013  
Surveying agency/  
organization/consultant: UGA Findit

### RESOURCE DESCRIPTION

First floor midcentury alterations  
Brick planters flanking entry  
Recessed entry with geometrically patterned floor  
Plywood above recessed entry over original facade  
Dentils at apex of first floor  
Second story replaced windows  
Flat arched replacement windows with solid brick sills  
Granite curb  
Two story brick pilasters at facade ends  
Recessed corbelled brick detailing below roofline

### Supporting Document 1



### GENERAL INFORMATION

Resource id: 245098  
Resource Type: Building  
Coordinate System: GCS\_WGS\_1984  
X: 32.53906  
Y: -82.904259

### BASIC RESOURCE INFORMATION

Resource Address: 114 S Jefferson St.  
City/Community: Dublin  
County: Laurens  
Resource Name: LS-DN-155  
Zip Code: 31021

### USE, ORIGINAL

Commercial  
Business/Office

### USE, CURRENT

Commercial  
Business/Office

### DATE OF CONSTRUCTION (CA.)

Year: 1910

### ARCHITECTURAL STYLE

No academic style

### BUILDING TYPE, ORIGINAL

Commercial Building Types  
Single Retail

### FLOOR PLAN (ORIGINAL)

Rooms Across: One room  
Rooms Deep: More than two rooms

### PLAN SHAPE

Rectangular

### STORIES, NUMBER OF

2

### FACADE SYMMETRY AND FRONT DOOR

Facade Symmetry: Symmetric  
Number of Front Door(s): Two doors

### Supporting Document 2



### ROOF TYPE AND MATERIAL

Roof Material: Unknown  
Roof Type: Flat

### CHIMNEY LOCATION AND MATERIAL

Chimney Location: No chimney observed  
Material: N/A

### CONSTRUCTION SYSTEM/TECHNOLOGY

Wood Construction  
Balloon/platform frame

### FOUNDATION TYPE AND MATERIAL

Foundation Materials: Unknown/obscured  
Foundation Type: N/A

### EXTERIOR MATERIAL

Brick-Bond-Common/American Bond  
Concrete-Concrete block/cinder block (CMU)

### WINDOWS

Window Type: Fixed; Double-hung sash  
Head: Flat-headed  
Shape: Rectangular  
Pattern(s): Single pane; 1/1

### OUTBUILDINGS/SECONDARY- STRUCTURES

Outbuildings: No outbuildings observed  
Outbuilding observed: N/A

### PORCH

Location: N/A  
Height: N/A  
Width/Length: N/A  
Roof Type: N/A  
Porch Type: N/A  
Foundation Material: N/A

### SETTING AND GROUNDS -- YARD(S)

Overall yard layout/arrangement:  
Street trees, ornamental street paving, street furniture

### SURROUNDING ENVIRONMENT

Surrounding Environment: Urban/Incorporated Community Commercial  
Major Category: Mixed/balance

### AREA(S) OF SIGNIFICANCE (HISTORICAL THEME)

Architecture, Commerce

### FIELD SURVEY EVALUATION

Field Surveyor's Evaluation: May meet National Register Criteria  
Reason:

### FORM PREPARED BY


Name surveyor: Sig Sandzén  
Date: December 2013  
Surveying agency/organization/consultant: UGA Findit

### RESOURCE DESCRIPTION

Midcentury alterations: large fixed single pane shop windows on first floor, recessed entryway with aluminum frame  
Recessed entryway has patterned geometric tile flooring  
Dentils at apex of first floor  
Two story brick coins on left facade  
Flat arches above second story replacement windows  
Two coursed brick corbelling  
Granite curbs



### Supporting Document 1



### GENERAL INFORMATION

Resource id: 244716  
Resource Type: Building  
Coordinate System: GCS\_WGS\_1984  
X: 32.538760  
Y: -82.904513

### BASIC RESOURCE INFORMATION

Resource Address: 111 W Madison St.  
City/Community: Dublin  
County: Laurens  
Resource Name: LS-DN-158  
Zip Code: 31021

### USE, ORIGINAL

Commercial  
Business/Office

### USE, CURRENT

Commercial  
Food Services

### DATE OF CONSTRUCTION (CA.)

Year: 1910

### ARCHITECTURAL STYLE

No academic style

### BUILDING TYPE, ORIGINAL

Commercial Building Types  
Single Retail (one story)

### FLOOR PLAN (ORIGINAL)

Rooms Across: One room  
Rooms Deep: One Room

### PLAN SHAPE

Rectangular

### STORIES, NUMBER OF

1

### FACADE SYMMETRY AND FRONT DOOR

Facade Symmetry: Asymmetric  
Number of Front Door(s): One door

### Supporting Document 2



### ROOF TYPE AND MATERIAL

Roof Material: Unknown  
Roof Type: Flat

### CHIMNEY LOCATION AND MATERIAL

Chimney Location: No chimney observed  
Material: N/A

### CONSTRUCTION SYSTEM/TECHNOLOGY

Wood Construction  
Balloon/platform frame

### FOUNDATION TYPE AND MATERIAL

Foundation Materials: Brick  
Foundation Type: Continuous

### EXTERIOR MATERIAL

Brick

### WINDOWS

Window Type: Fixed  
Head: Flat-headed  
Shape: Rectangular  
Pattern(s): Single pane

### OUTBUILDINGS/SECONDARY- STRUCTURES

Outbuildings: No outbuildings observed  
Outbuilding observed: N/A

### PORCH

Location: N/A  
Height: N/A  
Width/Length: N/A  
Roof Type: N/A  
Porch Type: N/A  
Foundation Material: N/A

### SETTING AND GROUNDS -- YARD(S)

Overall yard layout/arrangement: N/A

### SURROUNDING ENVIRONMENT

Surrounding Environment: Urban/Incorporated Community  
Commercial  
Major Category: Mixed/balance

### AREA(S) OF SIGNIFICANCE (HISTORICAL THEME)

Architecture, Commerce

### FIELD SURVEY EVALUATION

Field Surveyor's Evaluation: May meet National Register Criteria  
Reason:

### FORM PREPARED BY


Name surveyor: Sig Sandzén  
Date: December 2013  
Surveying agency/  
organization/consultant: UGA Findit

### RESOURCE DESCRIPTION

Originally electronics store  
20th century awning addition and lighting flanking entry  
Three course corbelled brick detailing on roofline  
Pattern brick detailing below fixed windows and along  
roofline  
Textured concrete over brick facade with pronounced key  
stone  
Five course american bond  
Large single light above entry door



### Supporting Document 1



### GENERAL INFORMATION

Resource id: 244718  
Resource Type: Building  
Coordinate System: GCS\_WGS\_1984  
X: 32.538737  
Y: -82.905217

### BASIC RESOURCE INFORMATION

Resource Address: 109 S Lawrence St.  
City/Community: Dublin  
County: Laurens  
Resource Name: LS-DN-160  
Zip Code: 31021

### USE, ORIGINAL

Commercial  
Business/Office

### USE, CURRENT

Commercial  
Food Services

### DATE OF CONSTRUCTION (CA.)

Year: 1910

### ARCHITECTURAL STYLE

No academic style

### BUILDING TYPE, ORIGINAL

Commercial Building Types  
Single Retail

### FLOOR PLAN (ORIGINAL)

Rooms Across: One room  
Rooms Deep: One Room

### PLAN SHAPE

Rectangular

### STORIES, NUMBER OF

1

### FACADE SYMMETRY AND FRONT DOOR

Facade Symmetry: Symmetric  
Number of Front Door(s): One door

### Supporting Document 2



### ROOF TYPE AND MATERIAL

Roof Material: Unknown  
Roof Type: Flat

### CHIMNEY LOCATION AND MATERIAL

Chimney Location: No chimney observed  
Material: N/A

### CONSTRUCTION SYSTEM/TECHNOLOGY

Wood Construction  
Balloon/platform frame

### FOUNDATION TYPE AND MATERIAL

Foundation Materials: Brick  
Foundation Type: Continuous

### EXTERIOR MATERIAL

Brick

### WINDOWS

Window Type: Fixed  
Head: Flat-headed  
Shape: Rectangular  
Pattern(s): Single pane

### OUTBUILDINGS/SECONDARY- STRUCTURES

Outbuildings: No outbuildings observed  
Outbuilding observed: N/A

### PORCH

Location: N/A  
Height: N/A  
Width/Length: N/A  
Roof Type: N/A  
Porch Type: N/A  
Foundation Material: N/A

### SETTING AND GROUNDS -- YARD(S)

Overall yard layout/arrangement: N/A

### SURROUNDING ENVIRONMENT

Surrounding Environment: Urban/Incorporated Community  
Commercial  
Major Category: Mixed/balance

### AREA(S) OF SIGNIFICANCE (HISTORICAL THEME)

Architecture, Commerce

### FIELD SURVEY EVALUATION

Field Surveyor's Evaluation: May meet National Register Criteria  
Reason:

### FORM PREPARED BY

Name surveyor: Sig Sandzén  
Date: December 2013  
Surveying agency/  
organization/consultant: UGA Findit

### RESOURCE DESCRIPTION

Midcentury renovations: fixed single pane window replacements  
Side and front of building have five course american bond  
Diagonally coursed brick detailing along roofline  
Two rectangular vents with protruding brick sills,  
symmetrically arranged on front facade above fixed windows  
Protruding brick detailing over both ribbon windows

### Supporting Document 1



### GENERAL INFORMATION

Resource id: 244719  
Resource Type: Building  
Coordinate System: GCS\_WGS\_1984  
X: 32.538777  
Y: -82.905330

### BASIC RESOURCE INFORMATION

Resource Address: 111 S Lawrence St.  
City/Community: Dublin  
County: Laurens  
Resource Name: LS-DN-161  
Zip Code: 31021

### USE, ORIGINAL

Commercial  
Business/Office

### USE, CURRENT

Commercial  
Business/Office

### DATE OF CONSTRUCTION (CA.)

Year: 1920

### ARCHITECTURAL STYLE

No academic style

### BUILDING TYPE, ORIGINAL

Commercial Building Types  
Single Retail

### FLOOR PLAN (ORIGINAL)

Rooms Across: One room  
Rooms Deep: One Room

### PLAN SHAPE

Rectangular

### STORIES, NUMBER OF

1

### FACADE SYMMETRY AND FRONT DOOR

Facade Symmetry: Asymmetric  
Number of Front Door(s): One door

### Supporting Document 2



### ROOF TYPE AND MATERIAL

Roof Material: Unknown  
Roof Type: Flat

### CHIMNEY LOCATION AND MATERIAL

Chimney Location: No chimney observed  
Material: N/A

### CONSTRUCTION SYSTEM/TECHNOLOGY

Wood Construction  
Balloon/platform frame

### FOUNDATION TYPE AND MATERIAL

Foundation Materials: Brick  
Foundation Type: Continuous

### EXTERIOR MATERIAL

Brick

### WINDOWS

Window Type: Fixed  
Head: Flat-headed  
Shape: Rectangular  
Pattern(s): Single pane

### OUTBUILDINGS/SECONDARY- STRUCTURES

Outbuildings: No outbuildings observed  
Outbuilding observed: N/A

### PORCH

Location: N/A  
Height: N/A  
Width/Length: N/A  
Roof Type: N/A  
Porch Type: N/A  
Foundation Material: N/A

### SETTING AND GROUNDS -- YARD(S)

Overall yard layout/arrangement: N/A

### SURROUNDING ENVIRONMENT

Surrounding Environment: Urban/Incorporated Community  
Commercial  
Major Category: Mixed/balance

### AREA(S) OF SIGNIFICANCE (HISTORICAL THEME)

Architecture, Commerce

### FIELD SURVEY EVALUATION

Field Surveyor's Evaluation: May meet National Register Criteria  
Reason:

### FORM PREPARED BY

Name surveyor: Sig Sandzén  
Date: December 2013  
Surveying agency/  
organization/consultant: UGA Findit

### RESOURCE DESCRIPTION

Four course brick detailing  
Large fixed single pane windows with brick sills flanking  
entryway  
20th century awning addition over entry and ribbon  
windows

### Supporting Document 1



### GENERAL INFORMATION

Resource id: 244720  
Resource Type: Building  
Coordinate System: GCS\_WGS\_1984  
X: 32.538828  
Y: -82.905343

### BASIC RESOURCE INFORMATION

Resource Address: 113 S Lawrence St.  
City/Community: Dublin  
County: Laurens  
Resource Name: LS-DN-162  
Zip Code: 31021

### USE, ORIGINAL

Commercial  
Business/Office

### USE, CURRENT

Vacant/not in use

### DATE OF CONSTRUCTION (CA.)

Year: 1910

### ARCHITECTURAL STYLE

No academic style

### BUILDING TYPE, ORIGINAL

Commercial Building Types  
Single Retail

### FLOOR PLAN (ORIGINAL)

Rooms Across: One room  
Rooms Deep: One Room

### PLAN SHAPE

Rectangular

### STORIES, NUMBER OF

1

### FACADE SYMMETRY AND FRONT DOOR

Facade Symmetry: Asymmetric  
Number of Front Door(s): One door

### Supporting Document 2



### ROOF TYPE AND MATERIAL

Roof Material: Unknown  
Roof Type: Flat

### CHIMNEY LOCATION AND MATERIAL

Chimney Location: No chimney observed  
Material: N/A

### CONSTRUCTION SYSTEM/TECHNOLOGY

Wood Construction  
Balloon/platform frame

### FOUNDATION TYPE AND MATERIAL

Foundation Materials: Brick  
Foundation Type: Continuous

### EXTERIOR MATERIAL

Brick-Bond-Common/American bond

### WINDOWS

Window Type: Fixed  
Head: Flat-headed  
Shape: Rectangular  
Pattern(s): Single pane

### OUTBUILDINGS/SECONDARY- STRUCTURES

Outbuildings: No outbuildings observed  
Outbuilding observed: N/A

### PORCH

Location: N/A  
Height: N/A  
Width/Length: N/A  
Roof Type: N/A  
Porch Type: N/A  
Foundation Material: N/A

### SETTING AND GROUNDS -- YARD(S)

Overall yard layout/arrangement: N/A

### SURROUNDING ENVIRONMENT

Surrounding Environment: Urban/Incorporated Community  
Commercial  
Major Category: Mixed/balance

### AREA(S) OF SIGNIFICANCE (HISTORICAL THEME)

Architecture, Commerce

### FIELD SURVEY EVALUATION

Field Surveyor's Evaluation: May meet National Register Criteria  
Reason:

### FORM PREPARED BY

Name surveyor: Sig Sandzén  
Date: December 2013  
Surveying agency/  
organization/consultant: UGA Findit

### RESOURCE DESCRIPTION

Brick sills under store windows  
Full transom with two lights  
Scored brick exterior  
Inset rectangular brick section under roof line

### Supporting Document 1



### GENERAL INFORMATION

Resource id: 244271  
Resource Type: Building  
Coordinate System: GCS\_WGS\_1984  
X: 32.538828  
Y: -82.905343

### BASIC RESOURCE INFORMATION

Resource Address: 115 S Lawrence St.  
City/Community: Dublin  
County: Laurens  
Resource Name: LS-DN-163  
Zip Code: 31021

### USE, ORIGINAL

Commercial  
Business/Office

### USE, CURRENT

Commercial  
Food Services

### DATE OF CONSTRUCTION (CA.)

Year: 1910

### ARCHITECTURAL STYLE

No academic style

### BUILDING TYPE, ORIGINAL

Commercial Building Types  
Single Retail

### FLOOR PLAN (ORIGINAL)

Rooms Across: One room  
Rooms Deep: Two rooms

### PLAN SHAPE

Rectangular


### STORIES, NUMBER OF

1

### FACADE SYMMETRY AND FRONT DOOR

Facade Symmetry: Symmetric  
Number of Front Door(s): One door

### Supporting Document 2



### ROOF TYPE AND MATERIAL

Roof Material: Unknown  
Roof Type: Flat

### CHIMNEY LOCATION AND MATERIAL

Chimney Location: No chimney observed  
Material: N/A

### CONSTRUCTION SYSTEM/TECHNOLOGY

Wood Construction  
Balloon/platform frame

### FOUNDATION TYPE AND MATERIAL

Foundation Materials: Brick  
Foundation Type: Continuous

### EXTERIOR MATERIAL

Brick-Bond-Common/American bond

### WINDOWS

Window Type: Fixed  
Head: Flat-headed  
Shape: Rectangular  
Pattern(s): Single pane

### OUTBUILDINGS/SECONDARY- STRUCTURES

Outbuildings: No outbuildings observed  
Outbuilding observed: N/A

### PORCH

Location: N/A  
Height: N/A  
Width/Length: N/A  
Roof Type: N/A  
Porch Type: N/A  
Foundation Material: N/A

### SETTING AND GROUNDS -- YARD(S)

Overall yard layout/arrangement: N/A

### SURROUNDING ENVIRONMENT

Surrounding Environment: Urban/Incorporated Community  
Commercial  
Major Category: Mixed/balance

### AREA(S) OF SIGNIFICANCE (HISTORICAL THEME)

Architecture, Commerce

### FIELD SURVEY EVALUATION

Field Surveyor's Evaluation: May meet National Register Criteria  
Reason:


### FORM PREPARED BY

Name surveyor: Sig Sandzén  
Date: December 2013  
Surveying agency/  
organization/consultant: UGA Findit

### RESOURCE DESCRIPTION

Midcentury alterations to storefront windows  
Brick sills under large fixed windows  
Single light transom above door  
Midcentury aluminum awning

### Supporting Document 1



### GENERAL INFORMATION

Resource id: 244724  
Resource Type: Building  
Coordinate System: GCS\_WGS\_1984  
X: 32.53829  
Y: -82.90597

### BASIC RESOURCE INFORMATION

Resource Address: 219 W Madison St.  
City/Community: Dublin  
County: Laurens  
Resource Name: LS-DN-166  
Zip Code: 31021

### USE, ORIGINAL

Commercial  
Store

### USE, CURRENT

Commercial  
Business/Office

### DATE OF CONSTRUCTION (CA.)

Year: 1920

### ARCHITECTURAL STYLE

No academic style

### BUILDING TYPE, ORIGINAL

Commercial Building Types  
Single Retail

### FLOOR PLAN (ORIGINAL)

Rooms Across: One room  
Rooms Deep: Two rooms

### PLAN SHAPE

Rectangular

### STORIES, NUMBER OF

1

### FACADE SYMMETRY AND FRONT DOOR

Facade Symmetry: Symmetric  
Number of Front Door(s): One door

### Supporting Document 2



### ROOF TYPE AND MATERIAL

Roof Material: Unknown  
Roof Type: Flat

### CHIMNEY LOCATION AND MATERIAL

Chimney Location: No chimney observed  
Material: N/A

### CONSTRUCTION SYSTEM/TECHNOLOGY

Wood Construction  
Balloon/platform frame

### FOUNDATION TYPE AND MATERIAL

Foundation Materials: Brick  
Foundation Type: Continuous

### EXTERIOR MATERIAL

Brick-Bond-Common/American bond

### WINDOWS

Window Type: Fixed  
Head: Flat-headed  
Shape: Rectangular  
Pattern(s): Single pane

### OUTBUILDINGS/SECONDARY- STRUCTURES

Outbuildings: No outbuildings observed  
Outbuilding observed: N/A

### PORCH

Location: N/A  
Height: N/A  
Width/Length: N/A  
Roof Type: N/A  
Porch Type: N/A  
Foundation Material: N/A

### SETTING AND GROUNDS -- YARD(S)

Overall yard layout/arrangement: N/A

### SURROUNDING ENVIRONMENT

Surrounding Environment: Urban/Incorporated Community  
Commercial  
Major Category: Mixed/balance

### AREA(S) OF SIGNIFICANCE (HISTORICAL THEME)

Architecture, Commerce

### FIELD SURVEY EVALUATION

Field Surveyor's Evaluation: May meet National Register Criteria  
Reason:

### FORM PREPARED BY

Name surveyor: Sig Sandzén  
Date: December 2013  
Surveying agency/  
organization/consultant: UGA Findit

### RESOURCE DESCRIPTION

Soldier course above entry door  
Fixed windows  
Single light transom above entry door  
Granite sill to entry door  
Five course american bond brick facade



### Supporting Document 1



### GENERAL INFORMATION

Resource id: 244725  
Resource Type: Building  
Coordinate System: GCS\_WGS\_1984  
X: 32.538318  
Y: -82.906075

### BASIC RESOURCE INFORMATION

Resource Address: 221 W Madison St.  
City/Community: Dublin  
County: Laurens  
Resource Name: LS-DN-167  
Zip Code: 31021

### USE, ORIGINAL

Commercial  
Business/Office

### USE, CURRENT

Commercial  
Store

### DATE OF CONSTRUCTION (CA.)

Year: 1915

### ARCHITECTURAL STYLE

No academic style

### BUILDING TYPE, ORIGINAL

Commercial Building Types  
Single Retail

### FLOOR PLAN (ORIGINAL)

Rooms Across: One room  
Rooms Deep: One room

### PLAN SHAPE

Irregular

### STORIES, NUMBER OF

2

### FACADE SYMMETRY AND FRONT DOOR

Facade Symmetry: Asymmetric  
Number of Front Door(s): One door

### Supporting Document 2



### ROOF TYPE AND MATERIAL

Roof Material: Unknown  
Roof Type: Flat

### CHIMNEY LOCATION AND MATERIAL

Chimney Location: No chimney observed  
Material: N/A

### CONSTRUCTION SYSTEM/TECHNOLOGY

Wood Construction  
Balloon/platform frame

### FOUNDATION TYPE AND MATERIAL

Foundation Materials: Brick  
Foundation Type: Continuous

### EXTERIOR MATERIAL

Brick-Bond-Common/American bond  
Synthetics-Vinyl; Stone-Sandstone

### WINDOWS

Window Type: Fixed  
Head: Flat-headed  
Shape: Rectangular  
Pattern(s): Single pane

### OUTBUILDINGS/SECONDARY- STRUCTURES

Outbuildings: No outbuildings observed  
Outbuilding observed: N/A

### PORCH

Location: N/A  
Height: N/A  
Width/Length: N/A  
Roof Type: N/A  
Porch Type: N/A  
Foundation Material: N/A

### SETTING AND GROUNDS -- YARD(S)

Overall yard layout/arrangement: N/A

### SURROUNDING ENVIRONMENT

Surrounding Environment: Urban/Incorporated Community  
Commercial  
Major Category: Mixed/balance

### AREA(S) OF SIGNIFICANCE (HISTORICAL THEME)

Architecture, Commerce

### FIELD SURVEY EVALUATION

Field Surveyor's Evaluation: May meet National Register Criteria  
Reason:

### FORM PREPARED BY

Name surveyor: Sig Sandzén  
Date: December 2013  
Surveying agency/  
organization/consultant: UGA Findit

### RESOURCE DESCRIPTION

Midcentury alterations: ribbon windows running front facade  
Second story: scored brick with rectilinear, protruding patterned detailing (basketweave)  
Irregularly coursed sandstone  
Hipped roof extending towards street  
Left front facade: hipped roof supported by irregularly coursed sandstone pillar

### Supporting Document 1



### GENERAL INFORMATION

Resource id: 244726  
Resource Type: Building  
Coordinate System: GCS\_WGS\_1984  
X: 32.538195  
Y: -82.906444

### BASIC RESOURCE INFORMATION

Resource Address: 223-225 W Madison St.  
City/Community: Dublin  
County: Laurens  
Resource Name: LS-DN-168  
Zip Code: 31021

### USE, ORIGINAL

Commercial  
Store

### USE, CURRENT

Commercial  
Store

### DATE OF CONSTRUCTION (CA.)

Year: 1910

### ARCHITECTURAL STYLE

No academic style

### BUILDING TYPE, ORIGINAL

Commercial Building Types  
Multiple Retail

### FLOOR PLAN (ORIGINAL)

Rooms Across: Two unequal rooms  
Rooms Deep: One room

### PLAN SHAPE

Irregular

### STORIES, NUMBER OF

1

### FACADE SYMMETRY AND FRONT DOOR

Facade Symmetry: Asymmetric  
Number of Front Door(s): One door

### Supporting Document 2



### ROOF TYPE AND MATERIAL

Roof Material: Unknown  
Roof Type: Flat

### CHIMNEY LOCATION AND MATERIAL

Chimney Location: No chimney observed  
Material: N/A

### CONSTRUCTION SYSTEM/TECHNOLOGY

Wood Construction  
Balloon/platform frame

### FOUNDATION TYPE AND MATERIAL

Foundation Materials: Brick  
Foundation Type: Continuous

### EXTERIOR MATERIAL

Brick

### WINDOWS

Window Type: Fixed  
Head: Flat-headed  
Shape: Rectangular  
Pattern(s): Single pane

### OUTBUILDINGS/SECONDARY- STRUCTURES

Outbuildings: No outbuildings observed  
Outbuilding observed: N/A

### PORCH

Location: N/A  
Height: N/A  
Width/Length: N/A  
Roof Type: N/A  
Porch Type: N/A  
Foundation Material: N/A

### SETTING AND GROUNDS -- YARD(S)

Overall yard layout/arrangement: N/A

### SURROUNDING ENVIRONMENT

Surrounding Environment: Urban/Incorporated Community  
Commercial  
Major Category: Mixed/balance

### AREA(S) OF SIGNIFICANCE (HISTORICAL THEME)

Architecture, Commerce

### FIELD SURVEY EVALUATION

Field Surveyor's Evaluation: May meet National Register Criteria  
Reason:

### FORM PREPARED BY

Name surveyor: Sig Sandzén  
Date: December 2013  
Surveying agency/organization/consultant: UGA Findit

### RESOURCE DESCRIPTION

Dovetail detailing on diagonal walls  
Multiple commercial block with two individual properties  
Left store currently vacant  
Right store retail space  
Scored brick facade on both storefronts  
Midcentury aluminum awning additions  
Aluminum frames on all windows  
Decorated glass blocks on left facade above entry door and below ribbon windows  
Horizontally-oriented protruding brick detailing along entire front facade

### Supporting Document 1



### GENERAL INFORMATION

Resource id: 244748  
Resource Type: Building  
Coordinate System: GCS\_WGS\_1984  
X: 32.537804  
Y: -82.90713

### BASIC RESOURCE INFORMATION

Resource Address: 301 W Madison St.  
City/Community: Dublin  
County: Laurens  
Resource Name: LS-DN-170  
Zip Code: 31021

### USE, ORIGINAL

Commercial  
Store

### USE, CURRENT

Commercial  
Store

### DATE OF CONSTRUCTION (CA.)

Year: 1910

### ARCHITECTURAL STYLE

No academic style

### BUILDING TYPE, ORIGINAL

Commercial Building Types  
Single Retail

### FLOOR PLAN (ORIGINAL)

Rooms Across: One room  
Rooms Deep: Two rooms

### PLAN SHAPE

Rectangular

### STORIES, NUMBER OF

1

### FACADE SYMMETRY AND FRONT DOOR

Facade Symmetry: Asymmetric  
Number of Front Door(s): One door

### Supporting Document 2



### ROOF TYPE AND MATERIAL

Roof Material: Unknown  
Roof Type: Flat

### CHIMNEY LOCATION AND MATERIAL

Chimney Location: No chimney observed  
Material: N/A

### CONSTRUCTION SYSTEM/TECHNOLOGY

Wood Construction  
Balloon/platform frame

### FOUNDATION TYPE AND MATERIAL

Foundation Materials: Brick  
Foundation Type: Continuous

### EXTERIOR MATERIAL

Brick-Bond-Common/American Bond

### WINDOWS

Window Type: Fixed  
Head: Flat-headed  
Shape: Rectangular  
Pattern(s): Single pane

### OUTBUILDINGS/SECONDARY- STRUCTURES

Outbuildings: No outbuildings observed  
Outbuilding observed: N/A

### PORCH

Location: N/A  
Height: N/A  
Width/Length: N/A  
Roof Type: N/A  
Porch Type: N/A  
Foundation Material: N/A

### SETTING AND GROUNDS -- YARD(S)

Overall yard layout/arrangement:  
Street trees

### SURROUNDING ENVIRONMENT

Surrounding Environment: Urban/Incorporated Community  
Commercial  
Major Category: Mixed/balance

### AREA(S) OF SIGNIFICANCE (HISTORICAL THEME)

Architecture, Commerce

### FIELD SURVEY EVALUATION

Field Surveyor's Evaluation: May meet National Register Criteria  
Reason:

### FORM PREPARED BY

Name surveyor: Sig Sandzén  
Date: December 2013  
Surveying agency/  
organization/consultant: UGA Findit

### RESOURCE DESCRIPTION

Large bricks comprise running bond  
Midcentury aluminum awning  
Fenced portion of back parcel  
Large fixed store front window  
Brick patio across front facade  
Minimal alterations  
Current use: barber shop

### Supporting Document 1



### GENERAL INFORMATION

Resource id: 244753  
Resource Type: Building  
Coordinate System: GCS\_WGS\_1984  
X: 32.537714  
Y: -82.907548

### BASIC RESOURCE INFORMATION

Resource Address: 314 Academy Ave.  
City/Community: Dublin  
County: Laurens  
Resource Name: LS-DN-173  
Zip Code: 31021

### USE, ORIGINAL

Recreation, Culture, Entertainment  
Theater

### USE, CURRENT

Recreation, Culture, Entertainment  
Theater

### DATE OF CONSTRUCTION (CA.)

Year: 1900

### ARCHITECTURAL STYLE

No academic style

### BUILDING TYPE, ORIGINAL

Entertainment/Recreation/Cultural Building Types  
Playhouse

### FLOOR PLAN (ORIGINAL)

Rooms Across: Three or more rooms  
Rooms Deep: More than two rooms

### PLAN SHAPE

Rectangular

### STORIES, NUMBER OF

2

### FACADE SYMMETRY AND FRONT DOOR

Facade Symmetry: Symmetric  
Number of Front Door(s): One door

### Supporting Document 2



### ROOF TYPE AND MATERIAL

Roof Material: Unknown  
Roof Type: Flat

### CHIMNEY LOCATION AND MATERIAL

Chimney Location: Side-exterior  
Material: Brick

### CONSTRUCTION SYSTEM/TECHNOLOGY

Wood Construction  
Balloon/platform frame

### FOUNDATION TYPE AND MATERIAL

Foundation Materials: Brick  
Foundation Type: Continuous

### EXTERIOR MATERIAL

Brick-Bond-Common/American Bond

### WINDOWS

Window Type: Fixed  
Head: Flat-headed  
Shape: Square  
Pattern(s): Single pane, Four Pane

### OUTBUILDINGS/SECONDARY- STRUCTURES

Outbuildings: No outbuildings observed  
Outbuilding observed: N/A

### PORCH

Location: N/A  
Height: N/A  
Width/Length: N/A  
Roof Type: N/A  
Porch Type: N/A  
Foundation Material: N/A

### SETTING AND GROUNDS -- YARD(S)

Overall yard layout/arrangement:  
Street trees

### SURROUNDING ENVIRONMENT

Surrounding Environment: Urban/Incorporated Community  
Commercial  
Major Category: Mixed/balance

### AREA(S) OF SIGNIFICANCE (HISTORICAL THEME)

Architecture, Entertainment/Recreation

### FIELD SURVEY EVALUATION

Field Surveyor's Evaluation:  
Appears to meet National Register Criteria  
Reason:

### FORM PREPARED BY

Name surveyor: Sig Sandzén  
Date: December 2013  
Surveying agency/  
organization/consultant: UGA Findit

### RESOURCE DESCRIPTION

Six course American bond on side front facade  
Midcentury renovations (fixed windows and brick)  
Original first story windows replaced and bricked in (arches evident)  
Second story windows: four pane with flat arch sills and flat brick four course corbelled brick detail 2/3 up front facade  
Upper third front facade has two infilled fixed windows with flat arches and two circular windows outlined in brick decorative concrete course at roof apex



### Supporting Document 1



### GENERAL INFORMATION

Resource id: 244757  
Resource Type: Building  
Coordinate System: GCS\_WGS\_1984  
X: 32.537637  
Y: -82.90779

### BASIC RESOURCE INFORMATION

Resource Address: 315 Madison St.  
City/Community: Dublin  
County: Laurens  
Resource Name: LS-DN-174  
Zip Code: 31021

### USE, ORIGINAL

Domestic (residential)-Domestic use  
Single dwelling

### USE, CURRENT

Religion  
Religious Facility

### DATE OF CONSTRUCTION (CA.)

Year: 1910

### ARCHITECTURAL STYLE

Folk Victorian

### BUILDING TYPE, ORIGINAL

Single-family house-One-story house types  
Gabled Wing Cottage (Gabled Ell)

### FLOOR PLAN (ORIGINAL)

Rooms Across: Three or more rooms  
Rooms Deep: Two rooms

### PLAN SHAPE

L-shaped

### STORIES, NUMBER OF

1

### FACADE SYMMETRY AND FRONT DOOR

Facade Symmetry: Asymmetric  
Number of Front Door(s): One door

### Supporting Document 2



### ROOF TYPE AND MATERIAL

Roof Material: Asphalt (composition) shingle  
Roof Type: Hip

### CHIMNEY LOCATION AND MATERIAL

Chimney Location: Off-center, within roof surface; Offcenter, ridgeline  
Material: Brick

### CONSTRUCTION SYSTEM/TECHNOLOGY

Wood Construction  
Balloon/platform frame

### FOUNDATION TYPE AND MATERIAL

Foundation Materials: Brick  
Foundation Type: Pier/Post with Infill-Brick

### EXTERIOR MATERIAL

Synthetics-Vinyl siding

### WINDOWS

Window Type: Fixed; Double-hung sash  
Head: Flat-headed  
Shape: Rectangular  
Pattern(s): Single pane; 2/2

### OUTBUILDINGS/SECONDARY- STRUCTURES

Outbuildings: No outbuildings observed  
Outbuilding observed: N/A

### PORCH

Location: Front  
Height: 1 story  
Width/Length: Partial  
Roof Type: Hood  
Porch Type: Verandah  
Foundation Material: Wood

### SETTING AND GROUNDS -- YARD(S)

Overall yard layout/arrangement: Street trees

### SURROUNDING ENVIRONMENT

Surrounding Environment: Urban/Incorporated Community  
Commercial  
Major Category: Mixed/balance

### AREA(S) OF SIGNIFICANCE (HISTORICAL THEME)

Architecture

### FIELD SURVEY EVALUATION

Field Surveyor's Evaluation: Appears to meet National Register Criteria  
Reason:

### FORM PREPARED BY

Name surveyor: Sig Sandzén  
Date: December 2013  
Surveying agency/organization/consultant: UGA Findit

### RESOURCE DESCRIPTION

Brick pier with brick infill  
Gable ell plan with hipped main section bay on ell  
Queen Anne drop shingles/scalloped shingles in front gable and gablet  
Vertically oriented fixed windows in front gablet  
Stained glass turned wood porch supports corbelled chimney on ell  
Three pane sidelights with full three pane transom  
Stamped concrete stairs to porch  
Rear gable addition  
Single light entry door  
Turned balustrade  
Star detailed brackets under roof eave on ell



### Supporting Document 1



### GENERAL INFORMATION

Resource id: 244760  
Resource Type: Building  
Coordinate System: GCS\_WGS\_1984  
X: 32.538259  
Y: -82.908122

### BASIC RESOURCE INFORMATION

Resource Address: 316 Academy Ave.  
City/Community: Dublin  
County: Laurens  
Resource Name: LS-DN-175  
Zip Code: 31021

### USE, ORIGINAL

Religion  
Religious Facility

### USE, CURRENT

Religion  
Religious School associated with religious facility

### DATE OF CONSTRUCTION (CA.)

Year: 1885

### ARCHITECTURAL STYLE

No academic style

### BUILDING TYPE, ORIGINAL

Churches/Places of Worship

### FLOOR PLAN (ORIGINAL)

Rooms Across: Three or more rooms  
Rooms Deep: More than two rooms

### PLAN SHAPE

Rectangular

### STORIES, NUMBER OF

1.5

### FACADE SYMMETRY AND FRONT DOOR

Facade Symmetry: Symmetric  
Number of Front Door(s): Two doors

### Supporting Document 2



### ROOF TYPE AND MATERIAL

Roof Material: Asphalt (composition) shingle  
Roof Type: Hip

### CHIMNEY LOCATION AND MATERIAL

Chimney Location: No chimney observed  
Material: N/A

### CONSTRUCTION SYSTEM/TECHNOLOGY

Wood Construction  
Balloon/platform frame

### FOUNDATION TYPE AND MATERIAL

Foundation Materials: Brick  
Foundation Type: Pier/Post with Infill-Brick

### EXTERIOR MATERIAL

Wood-Weatherboard/clapboard/beveled siding

### WINDOWS

Window Type: Fixed  
Head: Flat-headed  
Shape: Rectangular  
Pattern(s): Single pane

### OUTBUILDINGS/SECONDARY- STRUCTURES

Outbuildings: No outbuildings observed  
Outbuilding observed: N/A

### PORCH

Location: N/A  
Height: N/A  
Width/Length: N/A  
Roof Type: N/A  
Porch Type: N/A  
Foundation Material: N/A

### SETTING AND GROUNDS -- YARD(S)

Overall yard layout/arrangement:  
Street trees, Designed planting bed/arranged plantings, Designed walks and driveways

### SURROUNDING ENVIRONMENT

Surrounding Environment: Urban/Incorporated Community Commercial  
Major Category: Mixed/balance

### AREA(S) OF SIGNIFICANCE (HISTORICAL THEME)

Architecture, Social History, Religion

### FIELD SURVEY EVALUATION

Field Surveyor's Evaluation: Appears to meet National Register Criteria  
Reason:

### FORM PREPARED BY

Name surveyor: Sig Sandzén  
Date: December 2013  
Surveying agency/organization/consultant: UGA Findit

### RESOURCE DESCRIPTION

No windows on front facade  
Fixed stained glass on side  
Steeply pitched hip roof  
Two small double front gable projections off front with cross beam details  
Large integrated rear addition (school)  
Two story midcentury brick front gable, painted to match church  
Etched glass transom above double church doors \ Integrated side gable addition fronts church street (historic)

### Supporting Document 1



### GENERAL INFORMATION

Resource id: 244764  
Resource Type: Building  
Coordinate System: GCS\_WGS\_1984  
X: 32.53868  
Y: -82.9073

### BASIC RESOURCE INFORMATION

Resource Address: 306 Academy Ave.  
City/Community: Dublin  
County: Laurens  
Resource Name: LS-DN-177  
Zip Code: 31021

### USE, ORIGINAL

Domestic (residential)  
Transient housing

### USE, CURRENT

Domestic (residential)  
Multiple dwelling

### DATE OF CONSTRUCTION (KNOWN)

Year: 1926

### ARCHITECTURAL STYLE

Egyptian Revival

### BUILDING TYPE, ORIGINAL

Places of Accommodation  
Hotel

### FLOOR PLAN (ORIGINAL)

Rooms Across: Three or more rooms  
Rooms Deep: More than two rooms

### PLAN SHAPE

Rectangular

### STORIES, NUMBER OF

4

### FACADE SYMMETRY AND FRONT DOOR

Facade Symmetry: Symmetric  
Number of Front Door(s): Three or more doors

### Supporting Document 2



### ROOF TYPE AND MATERIAL

Roof Material: Unknown  
Roof Type: Flat

### CHIMNEY LOCATION AND MATERIAL

Chimney Location: No chimney observed  
Material: N/A

### CONSTRUCTION SYSTEM/TECHNOLOGY

Wood Construction  
Balloon/platform frame

### FOUNDATION TYPE AND MATERIAL

Foundation Materials: Brick  
Foundation Type: Continuous

### EXTERIOR MATERIAL

Stone-Slate; Concrete-Cast concrete detail  
Brick-Bond-Common/American bond

### WINDOWS

Window Type: Double-hung sash  
Head: Flat-headed  
Shape: Rectangular; Square  
Pattern(s): 4/4; 6/6

### OUTBUILDINGS/SECONDARY- STRUCTURES

Outbuildings: No outbuildings observed  
Outbuilding observed: N/A

### PORCH

Location: N/A  
Height: N/A  
Width/Length: N/A  
Roof Type: N/A  
Porch Type: N/A  
Foundation Material: N/A

### SETTING AND GROUNDS -- YARD(S)

Overall yard layout/arrangement:  
Street trees, Town square/courthouse square,  
Ornamental street paving, Sidewalks - brick

### SURROUNDING ENVIRONMENT

Surrounding Environment:  
Urban/Incorporated Community  
Commercial  
Major Category: Mixed/balance

### AREA(S) OF SIGNIFICANCE (HISTORICAL THEME)

Architecture, Commerce

### FIELD SURVEY EVALUATION

Field Surveyor's Evaluation:  
Appears to meet National Register Criteria  
Reason:

### FORM PREPARED BY

Name surveyor: Sig Sandzén  
Date: December 2013  
Surveying agency/  
organization/consultant: UGA Findit

### RESOURCE DESCRIPTION

Renovated three years ago for condominiums  
Original brick facade with midcentury window replacements  
First floor: three 24-pane entry doors on front facade, each  
each with four-pane sidelights and six-pane rectangular  
transom light  
Recessed entry with stamped concrete walkway between  
entry doors and ogee arches  
Second floor: patio is center of front facade with ornately-  
detailed iron bannister and slate facade detail running length  
of patio  
15-pane double doors are exit to balcony  
Cast concrete sills and pilaster footings on projecting wings  
Floors 2-4: basketweave brick detail in between 6/6 double  
hung sash windows  
Four story brick pilasters separate 13 bays floors  
Floors 4-5: concrete course battlement along roofline  
Detailed iron cap between brick pilasters  
Projecting wings on cast concrete detail under six protruding  
brick detail pointed arches ("egyptian revival") between  
projecting wings  
Cast concrete shield detail on left and right of recession  
Concrete plaque centered on front facade above six  
protruding corbelled pointed brick arches ("Hotel Fred  
Roberts, 1926")

### Supporting Document 1



### GENERAL INFORMATION

Resource id: 244784  
Resource Type: Building  
Coordinate System: GCS\_WGS\_1984  
X: 32.539049  
Y: -82.906117

### BASIC RESOURCE INFORMATION

Resource Address: 210 W Jackson St.  
City/Community: Dublin  
County: Laurens  
Resource Name: LS-DN-181  
Zip Code: 31021

### USE, ORIGINAL

Commercial  
Business/office

### USE, CURRENT

Commercial  
Business/office

### DATE OF CONSTRUCTION (CA.)

Year: 1900

### ARCHITECTURAL STYLE

No academic style

### BUILDING TYPE, ORIGINAL

Commercial Building Types  
Multiple Retail

### FLOOR PLAN (ORIGINAL)

Rooms Across: Two unequal rooms  
Rooms Deep: Two rooms

### PLAN SHAPE

Rectangular

### STORIES, NUMBER OF

2

### FACADE SYMMETRY AND FRONT DOOR

Facade Symmetry: Asymmetric  
Number of Front Door(s): One door

### Supporting Document 2



### ROOF TYPE AND MATERIAL

Roof Material: Unknown  
Roof Type: Flat

### CHIMNEY LOCATION AND MATERIAL

Chimney Location: No chimney observed  
Material: N/A

### CONSTRUCTION SYSTEM/TECHNOLOGY

Wood Construction  
Balloon/platform frame

### FOUNDATION TYPE AND MATERIAL

Foundation Materials: Brick  
Foundation Type: Continuous

### EXTERIOR MATERIAL

Brick-Bond-Common/American Bond

### WINDOWS

Window Type: Double-hung sash  
Head: Flat-headed  
Shape: Rectangular  
Pattern(s): 6/6; 9/9

### OUTBUILDINGS/SECONDARY- STRUCTURES

Outbuildings: No outbuildings observed  
Outbuilding observed: N/A

### PORCH

Location: N/A  
Height: N/A  
Width/Length: N/A  
Roof Type: N/A  
Porch Type: N/A  
Foundation Material: N/A

### SETTING AND GROUNDS -- YARD(S)

Overall yard layout/arrangement:  
Street trees

### SURROUNDING ENVIRONMENT

Surrounding Environment: Urban/Incorporated Community  
Commercial  
Major Category: Mixed/balance

### AREA(S) OF SIGNIFICANCE (HISTORICAL THEME)

Architecture, Commerce

### FIELD SURVEY EVALUATION

Field Surveyor's Evaluation:  
Appears to meet National Register Criteria  
Reason:

### FORM PREPARED BY

Name surveyor: Sig Sandzén  
Date: December 2013  
Surveying agency/  
organization/consultant: UGA Findit

### RESOURCE DESCRIPTION

Originally built in 1898  
Second story added in 1912  
Remodeled and enlarged in 1944  
Renovated again 1985  
First floor - midcentury renovation to brick facade  
Six bays divide brick pilasters  
Recessed brick entry way with decorative tile flooring 45  
degree brick sills below 9/9 windows  
Large triangular concrete /aluminum awning spans building  
and divides first and second floors  
Second floor- decorative cast concrete sconce on ends  
6/6 windows centered on facade with decorative glass tiles on  
left and right wings  
Square vent centered in front facade below roofline  
Capped concrete course

### Supporting Document 1



### GENERAL INFORMATION

Resource id: 244786  
Resource Type: Building  
Coordinate System: GCS\_WGS\_1984  
X: 32.539161  
Y: -82.906047

### BASIC RESOURCE INFORMATION

Resource Address: 208 W Jackson St.  
City/Community: Dublin  
County: Laurens  
Resource Name: LS-DN-182  
Zip Code: 31021

### USE, ORIGINAL

Commercial  
Store

### USE, CURRENT

Commercial  
Financial Institution

### DATE OF CONSTRUCTION (CA.)

Year: 1900

### ARCHITECTURAL STYLE

No academic style

### BUILDING TYPE, ORIGINAL

Commercial Building Types  
Multiple Retail

### FLOOR PLAN (ORIGINAL)

Rooms Across: Three or more rooms  
Rooms Deep: Two rooms

### PLAN SHAPE

Rectangular

### STORIES, NUMBER OF

2

### FACADE SYMMETRY AND FRONT DOOR

Facade Symmetry: Asymmetric  
Number of Front Door(s): One door

### Supporting Document 2



### ROOF TYPE AND MATERIAL

Roof Material: Unknown  
Roof Type: Flat

### CHIMNEY LOCATION AND MATERIAL

Chimney Location: No chimney observed  
Material: N/A

### CONSTRUCTION SYSTEM/TECHNOLOGY

Wood Construction  
Balloon/platform frame

### FOUNDATION TYPE AND MATERIAL

Foundation Materials: Brick  
Foundation Type: Continuous

### EXTERIOR MATERIAL

Brick-Bond-Common/American Bond

### WINDOWS

Window Type: Fixed  
Head: Flat-headed  
Shape: Rectangular  
Pattern(s): Single pane

### OUTBUILDINGS/SECONDARY- STRUCTURES

Outbuildings: No outbuildings observed  
Outbuilding observed: N/A

### PORCH

Location: N/A  
Height: N/A  
Width/Length: N/A  
Roof Type: N/A  
Porch Type: N/A  
Foundation Material: N/A

### SETTING AND GROUNDS -- YARD(S)

Overall yard layout/arrangement:  
Street trees

### SURROUNDING ENVIRONMENT

Surrounding Environment:  
Urban/Incorporated Community  
Commercial  
Major Category:  
Predominantly more than 50 years old

### AREA(S) OF SIGNIFICANCE (HISTORICAL THEME)

Architecture, Commerce

### FIELD SURVEY EVALUATION

Field Surveyor's Evaluation:  
May meet National Register Criteria  
Reason:

### FORM PREPARED BY

Name surveyor: Sig Sandzén  
Date: December 2013  
Surveying agency/  
organization/consultant: UGA Findit

### RESOURCE DESCRIPTION

Middle section of large multiple retail commercial block  
Large fixed store windows with aluminum frames  
Square vent on second story  
Decorative sconces at roofline



### Supporting Document 1



### GENERAL INFORMATION

Resource id: 244787  
Resource Type: Building  
Coordinate System: GCS\_WGS\_1984  
X: 32.539175  
Y: -82.905944

### BASIC RESOURCE INFORMATION

Resource Address: 200 W Jackson St.  
City/Community: Dublin  
County: Laurens  
Resource Name: LS-DN-183  
Zip Code: 31021

### USE, ORIGINAL

Commerce  
Store

### USE, CURRENT

Commerce  
Financial Institution

### DATE OF CONSTRUCTION (CA.)

Year: 1900

### ARCHITECTURAL STYLE

No academic style

### BUILDING TYPE, ORIGINAL

Commercial Building Types  
Multiple Retail

### FLOOR PLAN (ORIGINAL)

Rooms Across: Three or more rooms  
Rooms Deep: Two rooms

### PLAN SHAPE

Rectangular

### STORIES, NUMBER OF

2

### FACADE SYMMETRY AND FRONT DOOR

Facade Symmetry: Symmetric  
Number of Front Door(s): Two doors

### Supporting Document 2



### ROOF TYPE AND MATERIAL

Roof Material: Unknown  
Roof Type: Flat

### CHIMNEY LOCATION AND MATERIAL

Chimney Location: No chimney observed  
Material: N/A

### CONSTRUCTION SYSTEM/TECHNOLOGY

Wood Construction  
Balloon/platform frame

### FOUNDATION TYPE AND MATERIAL

Foundation Materials: Brick  
Foundation Type: Continuous

### EXTERIOR MATERIAL

Stone- Granite

### WINDOWS

Window Type: Fixed  
Head: Flat-headed  
Shape: Rectangular  
Pattern(s): Single pane

### OUTBUILDINGS/SECONDARY- STRUCTURES

Outbuildings: N/A  
Outbuilding observed: N/A

### PORCH

Location: Front  
Height: 1 story  
Width/Length: Partial  
Roof Type: Shed/pent  
Porch Type: Stoop  
Floor: Brick

### SETTING AND GROUNDS -- YARD(S)

Overall yard layout/arrangement:

Informal/Picturesque (intentional), Designed  
planting bed/arranged plantings

### SURROUNDING ENVIRONMENT

Surrounding Environment:  
Urban/Incorporated Community  
Residential  
Major Category:  
Predominantly more than 50 years old

### AREA(S) OF SIGNIFICANCE (HISTORICAL THEME)

Architecture

### FIELD SURVEY EVALUATION

Field Surveyor's Evaluation:  
May meet National/Georgia Register criteria  
Reason: N/A

### FORM PREPARED BY

Name surveyor: Elizabeth Elliot  
Date: December 2013  
Surveying agency/  
organization/consultant: UGA Findit

### RESOURCE DESCRIPTION

Third section of a multi-retail commercial block that encompasses the majority of the northside "200" block on West Jackson Street  
Major alterations (full replacements) of first floor exterior materials, now encased in granite sheeting (2x2' blocks)  
Alterations to entry doors include single light entry door with full sidelights and square transom  
Aluminum frames to store windows  
Historic frames to second story windows  
Decorative sconces on roofline  
Brick exterior on second floor



### Supporting Document 1



### Supporting Document 2



### PORCH

Location: N/A  
Height: N/A  
Width/Length: N/A  
Roof Type: N/A  
Porch Type: N/A  
Foundation Material: N/A

### SETTING AND GROUNDS -- YARD(S)

Overall yard layout/arrangement:

N/A

### SURROUNDING ENVIRONMENT

Surrounding Environment:  
Urban/Incorporated Community  
Commercial

Major Category:  
Predominantly more than 50 years old

### AREA(S) OF SIGNIFICANCE (HISTORICAL THEME)

Architecture, Commerce

### FIELD SURVEY EVALUATION

Field Surveyor's Evaluation:  
May meet National Register Criteria  
Reason:

### FORM PREPARED BY

Name surveyor: Sig Sandzén  
Date: December 2013  
Surveying agency/  
organization/consultant: UGA Findit

### RESOURCE DESCRIPTION

Four retail spaces on one parcel, three vacant vertical brick pillars separating each commercial section  
Aluminum frame to all storefront windows  
Three of four storefronts have one door (one with single entry light)  
Center building has double door

### GENERAL INFORMATION

Resource id: 244790  
Resource Type: Building  
Coordinate System: GCS\_WGS\_1984  
X: 32.5392  
Y: -82.90546

### BASIC RESOURCE INFORMATION

Resource Address: 111-113 Lawrence St.  
City/Community: Dublin  
County: Laurens  
Resource Name: LS-DN-185  
Zip Code: 31021

### USE, ORIGINAL

Commercial  
Store

### USE, CURRENT

Commercial  
Store

### DATE OF CONSTRUCTION (CA.)

Year: 1920

### ARCHITECTURAL STYLE

No academic style

### BUILDING TYPE, ORIGINAL

Commercial Building Types  
Multiple Retail

### FLOOR PLAN (ORIGINAL)

Rooms Across: Three or more rooms  
Rooms Deep: One room

### PLAN SHAPE

Rectangular

### STORIES, NUMBER OF

1

### FACADE SYMMETRY AND FRONT DOOR

Facade Symmetry: Asymmetric  
Number of Front Door(s): Three or more doors

### ROOF TYPE AND MATERIAL

Roof Material: Unknown  
Roof Type: Flat

### CHIMNEY LOCATION AND MATERIAL

Chimney Location: No chimney observed  
Material: N/A

### CONSTRUCTION SYSTEM/TECHNOLOGY

Wood Construction  
Balloon/platform frame

### FOUNDATION TYPE AND MATERIAL

Foundation Materials: Brick  
Foundation Type: Continuous

### EXTERIOR MATERIAL

Stone-Granite  
Brick

### WINDOWS

Window Type: Fixed  
Head: Flat-headed  
Shape: Rectangular  
Pattern(s): Single pane

### OUTBUILDINGS/SECONDARY- STRUCTURES

Outbuildings: No outbuildings observed  
Outbuilding observed: N/A

### Supporting Document 1



### GENERAL INFORMATION

Resource id: 244793  
Resource Type: Building  
Coordinate System: GCS\_WGS\_1984  
X: 32.539351  
Y: -82.905509

### BASIC RESOURCE INFORMATION

Resource Address: 132 W Jackson St.  
City/Community: Dublin  
County: Laurens  
Resource Name: LS-DN-186  
Zip Code: 31021

### USE, ORIGINAL

Commercial  
Business/office

### USE, CURRENT

Commercial  
Store

### DATE OF CONSTRUCTION (CA.)

Year: 1910

### ARCHITECTURAL STYLE

No academic style

### BUILDING TYPE, ORIGINAL

Commercial Building Types  
Single Retail (one story)

### FLOOR PLAN (ORIGINAL)

Rooms Across: One room  
Rooms Deep: Two rooms

### PLAN SHAPE

Rectangular

### STORIES, NUMBER OF

1

### FACADE SYMMETRY AND FRONT DOOR

Facade Symmetry: Asymmetric  
Number of Front Door(s): One door

### Supporting Document 2



### ROOF TYPE AND MATERIAL

Roof Material: Unknown  
Roof Type: Flat

### CHIMNEY LOCATION AND MATERIAL

Chimney Location: No chimney observed  
Material: N/A

### CONSTRUCTION SYSTEM/TECHNOLOGY

Wood Construction  
Balloon/platform frame

### FOUNDATION TYPE AND MATERIAL

Foundation Materials: Brick  
Foundation Type: Continuous

### EXTERIOR MATERIAL

Brick

### WINDOWS

Window Type: Fixed  
Head: Flat-headed  
Shape: Rectangular  
Pattern(s): Single pane

### OUTBUILDINGS/SECONDARY- STRUCTURES

Outbuildings: No outbuildings observed  
Outbuilding observed: N/A

### PORCH

Location: N/A  
Height: N/A  
Width/Length: N/A  
Roof Type: N/A  
Porch Type: N/A  
Foundation Material: N/A

### SETTING AND GROUNDS -- YARD(S)

Overall yard layout/arrangement: N/A

### SURROUNDING ENVIRONMENT

Surrounding Environment: Urban/Incorporated Community Commercial  
Major Category: Predominantly more than 50 years old

### AREA(S) OF SIGNIFICANCE (HISTORICAL THEME)

Architecture, Commerce

### FIELD SURVEY EVALUATION

Field Surveyor's Evaluation: May meet National Register Criteria  
Reason:

### FORM PREPARED BY

Name surveyor: Sig Sandzén  
Date: December 2013  
Surveying agency/organization/consultant: UGA Findit

### RESOURCE DESCRIPTION

Double entry doors with single pane transom  
Recessed entry surrounded by store front windows  
Hard etched rusticated brick  
Exterior large mural on right facade  
Poured concrete entry  
Late addition plastic hipped roof awning

### Supporting Document 1



### GENERAL INFORMATION

Resource id: 244795  
Resource Type: Building  
Coordinate System: GCS\_WGS\_1984  
X: 32.539351  
Y: -82.905509

### BASIC RESOURCE INFORMATION

Resource Address: 130 W Jackson St.  
City/Community: Dublin  
County: Laurens  
Resource Name: LS-DN-187  
Zip Code: 31021

### USE, ORIGINAL

Commercial  
Business/office

### USE, CURRENT

Commercial  
Store

### DATE OF CONSTRUCTION (CA.)

Year: 1910

### ARCHITECTURAL STYLE

No academic style

### BUILDING TYPE, ORIGINAL

Commercial Building Types  
Single Retail (one story)

### FLOOR PLAN (ORIGINAL)

Rooms Across: One room  
Rooms Deep: One room

### PLAN SHAPE

Rectangular

### STORIES, NUMBER OF

1

### FACADE SYMMETRY AND FRONT DOOR

Facade Symmetry: Asymmetric  
Number of Front Door(s): One door

### Supporting Document 2



### ROOF TYPE AND MATERIAL

Roof Material: Unknown  
Roof Type: Flat

### CHIMNEY LOCATION AND MATERIAL

Chimney Location: No chimney observed  
Material: N/A

### CONSTRUCTION SYSTEM/TECHNOLOGY

Wood Construction  
Balloon/platform frame

### FOUNDATION TYPE AND MATERIAL

Foundation Materials: Brick  
Foundation Type: Continuous

### EXTERIOR MATERIAL

Brick

### WINDOWS

Window Type: Fixed  
Head: Flat-headed  
Shape: Rectangular  
Pattern(s): Single pane

### OUTBUILDINGS/SECONDARY- STRUCTURES

Outbuildings: No outbuildings observed  
Outbuilding observed: N/A

### PORCH

Location: N/A  
Height: N/A  
Width/Length: N/A  
Roof Type: N/A  
Porch Type: N/A  
Foundation Material: N/A

### SETTING AND GROUNDS -- YARD(S)

Overall yard layout/arrangement: N/A

### SURROUNDING ENVIRONMENT

Surrounding Environment: Urban/Incorporated Community  
Commercial  
Major Category: Predominantly more than 50 years old

### AREA(S) OF SIGNIFICANCE (HISTORICAL THEME)

Architecture, Commerce

### FIELD SURVEY EVALUATION

Field Surveyor's Evaluation: May meet National Register Criteria  
Reason:

### FORM PREPARED BY

Name surveyor: Sig Sandzén  
Date: December 2013  
Surveying agency/organization/consultant: UGA Findit

### RESOURCE DESCRIPTION

Midcentury renovations: front brick facades and fixed windows  
Main entry door flanked by rectangular fixed windows  
Brick coins on left and right side of facades  
Rusticated brick below roofline and above hipped roof awning

### Supporting Document 1



### GENERAL INFORMATION

Resource id: 244796  
Resource Type: Building  
Coordinate System: GCS\_WGS\_1984  
X: 32.539357  
Y: -82.90539

### BASIC RESOURCE INFORMATION

Resource Address: 128 W Jackson St.  
City/Community: Dublin  
County: Laurens  
Resource Name: LS-DN-188  
Zip Code: 31021

### USE, ORIGINAL

Commercial  
Business/office

### USE, CURRENT

Commercial  
Business/office

### DATE OF CONSTRUCTION (CA.)

Year: 1910

### ARCHITECTURAL STYLE

No academic style

### BUILDING TYPE, ORIGINAL

Commercial Building Types  
Multiple Retail (one story)

### FLOOR PLAN (ORIGINAL)

Rooms Across: Three or more rooms  
Rooms Deep: More than two rooms

### PLAN SHAPE

Rectangular

### STORIES, NUMBER OF

2

### FACADE SYMMETRY AND FRONT DOOR

Facade Symmetry: Symmetric  
Number of Front Door(s): Two doors

### Supporting Document 2



### ROOF TYPE AND MATERIAL

Roof Material: Unknown  
Roof Type: Flat

### CHIMNEY LOCATION AND MATERIAL

Chimney Location: No chimney observed  
Material: N/A

### CONSTRUCTION SYSTEM/TECHNOLOGY

Wood Construction  
Balloon/platform frame

### FOUNDATION TYPE AND MATERIAL

Foundation Materials: Brick  
Foundation Type: Continuous

### EXTERIOR MATERIAL

Brick-Bond-Common/American bond

### WINDOWS

Window Type: Double-hung sash  
Head: Flat-headed  
Shape: Rectangular  
Pattern(s): 1/1

### OUTBUILDINGS/SECONDARY- STRUCTURES

Outbuildings: No outbuildings observed  
Outbuilding observed: N/A

### PORCH

Location: N/A  
Height: N/A  
Width/Length: N/A  
Roof Type: N/A  
Porch Type: N/A  
Foundation Material: N/A

### SETTING AND GROUNDS -- YARD(S)

Overall yard layout/arrangement:  
Street trees

### SURROUNDING ENVIRONMENT

Surrounding Environment:  
Urban/Incorporated Community  
Commercial  
Major Category:  
Predominantly more than 50 years old

### AREA(S) OF SIGNIFICANCE (HISTORICAL THEME)

Architecture, Commerce

### FIELD SURVEY EVALUATION

Field Surveyor's Evaluation:  
May meet National Register Criteria  
Reason:

### FORM PREPARED BY

Name surveyor: Sig Sandzén  
Date: December 2013  
Surveying agency/  
organization/consultant: UGA Findit

### RESOURCE DESCRIPTION

Italianate details on second floor: hood with keystone and triglyphs over windows, pronounced brackets under eaves, and sconces on roofline  
Late 20th century alterations to first floor (now has deeply recessed entry with common bond polychromatic brick)  
Five course American bond on second story  
Large smooth concrete detailing on first floor  
Current use: vacant and office space  
Fixed windows on first floor  
Eight light entry door with single pane transom



### Supporting Document 1



### GENERAL INFORMATION

Resource id: 244838  
Resource Type: Building  
Coordinate System: GCS\_WGS\_1984  
X: 32.539404  
Y: -82.90534

### BASIC RESOURCE INFORMATION

Resource Address: 126 W Jackson St.  
City/Community: Dublin  
County: Laurens  
Resource Name: LS-DN-190  
Zip Code: 31021

### USE, ORIGINAL

Commercial  
Store

### USE, CURRENT

Commercial  
Store

### DATE OF CONSTRUCTION (CA.)

Year: 1910

### ARCHITECTURAL STYLE

No academic style

### BUILDING TYPE, ORIGINAL

Commercial Building Types  
Single Retail (one story)

### FLOOR PLAN (ORIGINAL)

Rooms Across: One room  
Rooms Deep: Two rooms

### PLAN SHAPE

Rectangular

### STORIES, NUMBER OF

1

### FACADE SYMMETRY AND FRONT DOOR

Facade Symmetry: Asymmetric  
Number of Front Door(s): Two doors

### Supporting Document 2



### ROOF TYPE AND MATERIAL

Roof Material: Unknown  
Roof Type: Flat

### CHIMNEY LOCATION AND MATERIAL

Chimney Location: No chimney observed  
Material: N/A

### CONSTRUCTION SYSTEM/TECHNOLOGY

Wood Construction  
Balloon/platform frame

### FOUNDATION TYPE AND MATERIAL

Foundation Materials: Brick  
Foundation Type: Continuous

### EXTERIOR MATERIAL

Brick-Bond-Common/American bond

### WINDOWS

Window Type: Fixed  
Head: Flat-headed  
Shape: Rectangular  
Pattern(s): Single pane

### OUTBUILDINGS/SECONDARY- STRUCTURES

Outbuildings: No outbuildings observed  
Outbuilding observed: N/A

### PORCH

Location: N/A  
Height: N/A  
Width/Length: N/A  
Roof Type: N/A  
Porch Type: N/A  
Foundation Material: N/A

### SETTING AND GROUNDS -- YARD(S)

Overall yard layout/arrangement:  
Street trees

### SURROUNDING ENVIRONMENT

Surrounding Environment:  
Urban/Incorporated Community  
Commercial  
Major Category:  
Predominantly more than 50 years old

### AREA(S) OF SIGNIFICANCE (HISTORICAL THEME)

Architecture, Commerce

### FIELD SURVEY EVALUATION

Field Surveyor's Evaluation:  
May meet National Register Criteria  
Reason:

### FORM PREPARED BY

Name surveyor: Sig Sandzén  
Date: December 2013  
Surveying agency/  
organization/consultant: UGA Findit

### RESOURCE DESCRIPTION

Midcentury alterations to store windows and entry door  
Single pane transom above single pane entry door  
Sailor course brick window sill  
Decorative alternating sailor soldier course along roofline



### Supporting Document 1



### Supporting Document 2



### PORCH

Location: N/A  
Height: N/A  
Width/Length: N/A  
Roof Type: N/A  
Porch Type: N/A  
Foundation Material: N/A

### SETTING AND GROUNDS -- YARD(S)

Overall yard layout/arrangement:

Street trees, Street furniture

### SURROUNDING ENVIRONMENT

Surrounding Environment:  
Urban/Incorporated Community  
Commercial

Major Category:  
Predominantly more than 50 years old

### AREA(S) OF SIGNIFICANCE (HISTORICAL THEME)

Architecture, Commerce

### FIELD SURVEY EVALUATION

Field Surveyor's Evaluation:  
May meet National Register Criteria

Reason:

### FORM PREPARED BY

Name surveyor: Sig Sandzén  
Date: December 2013  
Surveying agency/  
organization/consultant: UGA Findit

### RESOURCE DESCRIPTION

Mid-20th century store front alterations - aluminum sills  
around windows, midcentury commercial awning, entry  
door and single pane transom  
Corbelled brick detailing along roofline  
One business in two store fronts following alterations

### GENERAL INFORMATION

Resource id: 244840  
Resource Type: Building  
Coordinate System: GCS\_WGS\_1984  
X: 32.539422  
Y: -82.905182

### BASIC RESOURCE INFORMATION

Resource Address: 120 & 122 W Jackson St.  
City/Community: Dublin  
County: Laurens  
Resource Name: LS-DN-192  
Zip Code: 31021

### USE, ORIGINAL

Commercial  
Store

### USE, CURRENT

Commercial  
Store

### DATE OF CONSTRUCTION (CA.)

Year: 1910

### ARCHITECTURAL STYLE

No academic style

### BUILDING TYPE, ORIGINAL

Commercial Building Types  
Single Retail (one story)

### FLOOR PLAN (ORIGINAL)

Rooms Across: One room  
Rooms Deep: Two rooms

### PLAN SHAPE

Rectangular

### STORIES, NUMBER OF

1

### FACADE SYMMETRY AND FRONT DOOR

Facade Symmetry: Symmetric  
Number of Front Door(s): Two doors

### ROOF TYPE AND MATERIAL

Roof Material: Unknown  
Roof Type: Flat

### CHIMNEY LOCATION AND MATERIAL

Chimney Location: No chimney observed  
Material: N/A

### CONSTRUCTION SYSTEM/TECHNOLOGY

Wood Construction  
Balloon/platform frame

### FOUNDATION TYPE AND MATERIAL

Foundation Materials: Brick  
Foundation Type: Continuous

### EXTERIOR MATERIAL

Brick-Bond-Common/American bond

### WINDOWS

Window Type: Fixed  
Head: Flat-headed  
Shape: Rectangular  
Pattern(s): Single pane

### OUTBUILDINGS/SECONDARY- STRUCTURES

Outbuildings: No outbuildings observed  
Outbuilding observed: N/A

### Supporting Document 1



### GENERAL INFORMATION

Resource id: 245279  
Resource Type: Building  
Coordinate System: GCS\_WGS\_1984  
X: 32.539474  
Y: -82.905103

### BASIC RESOURCE INFORMATION

Resource Address: 118 W Jackson St.  
City/Community: Dublin  
County: Laurens  
Resource Name: LS-DN-193  
Zip Code: 31021

### USE, ORIGINAL

Commerce  
Business/office

### USE, CURRENT

Commerce  
Business/office

### DATE OF CONSTRUCTION (CA.)

Year: 1920

### ARCHITECTURAL STYLE

No academic style

### BUILDING TYPE, ORIGINAL

Commercial Building Types  
Single Retail

### FLOOR PLAN (ORIGINAL)

Rooms Across: One room  
Rooms Deep: One room

### PLAN SHAPE

Rectangular

### STORIES, NUMBER OF

2

### FACADE SYMMETRY AND FRONT DOOR

Facade Symmetry: Symmetric  
Number of Front Door(s): One door

### Supporting Document 2



### ROOF TYPE AND MATERIAL

Roof Material: Unknown  
Roof Type: Flat

### CHIMNEY LOCATION AND MATERIAL

Chimney Location: No chimney observed  
Material: N/A

### CONSTRUCTION SYSTEM/TECHNOLOGY

Wood Construction  
Balloon/platform frame

### FOUNDATION TYPE AND MATERIAL

Foundation Materials: Brick  
Foundation Type: Continuous

### EXTERIOR MATERIAL

Brick

### WINDOWS

Window Type: Fixed; Double-hung sash  
Head: Flat-headed  
Shape: Rectangular  
Pattern(s): Single pane; 6/6

### OUTBUILDINGS/SECONDARY- STRUCTURES

Outbuildings: No outbuildings observed  
Outbuilding observed: N/A

### PORCH

Location: N/A  
Height: N/A  
Width/Length: N/A  
Roof Type: N/A  
Porch Type: N/A  
Foundation Material: N/A

### SETTING AND GROUNDS -- YARD(S)

Overall yard layout/arrangement: N/A

### SURROUNDING ENVIRONMENT

Surrounding Environment: Urban/Incorporated Community  
Commercial  
Major Category: Mixed/balance

### AREA(S) OF SIGNIFICANCE (HISTORICAL THEME)

Architecture, Commerce

### FIELD SURVEY EVALUATION

Field Surveyor's Evaluation: May meet National/Georgia Register criteria  
Reason: N/A


### FORM PREPARED BY

Name surveyor: Sig Sandzen  
Date: December 2013  
Surveying agency/organization/consultant: UGA Findit

### RESOURCE DESCRIPTION

First floor: late 20th century renovations to brick facade and windows  
Main entry door flanked by large fixed single pane windows  
Second floor: 20th century wood and aluminum balcony extension with iron bannister  
Late 20th century fabric awning covering patio  
Patio entryway centered on facade and flanked by 6/6 double hung sash windows  
Three course corbelled brick detailing along roofline

### Supporting Document 1



### GENERAL INFORMATION

Resource id: 244842  
Resource Type: Building  
Coordinate System: GCS\_WGS\_1984  
X: 32.53949  
Y: -82.905025

### BASIC RESOURCE INFORMATION

Resource Address: 116 W Jackson St.  
City/Community: Dublin  
County: Laurens  
Resource Name: LS-DN-194  
Zip Code: 31021

### USE, ORIGINAL

Commercial  
Business/office

### USE, CURRENT

Commercial  
Vacant/not in use

### DATE OF CONSTRUCTION (CA.)

Year: 1900

### ARCHITECTURAL STYLE

Italianate

### BUILDING TYPE, ORIGINAL

Commercial Building Types  
Single Retail (one story)

### FLOOR PLAN (ORIGINAL)

Rooms Across: One room  
Rooms Deep: Two rooms

### PLAN SHAPE

Rectangular


### STORIES, NUMBER OF

2

### FACADE SYMMETRY AND FRONT DOOR

Facade Symmetry: Symmetric  
Number of Front Door(s): One door

### Supporting Document 2



### ROOF TYPE AND MATERIAL

Roof Material: Unknown  
Roof Type: Flat

### CHIMNEY LOCATION AND MATERIAL

Chimney Location: No chimney observed  
Material: N/A

### CONSTRUCTION SYSTEM/TECHNOLOGY

Wood Construction  
Balloon/platform frame

### FOUNDATION TYPE AND MATERIAL

Foundation Materials: Brick  
Foundation Type: Continuous

### EXTERIOR MATERIAL

Stucco

### WINDOWS

Window Type: Fixed  
Head: Flat-headed  
Shape: Rectangular  
Pattern(s): Single pane

### OUTBUILDINGS/SECONDARY- STRUCTURES

Outbuildings: No outbuildings observed  
Outbuilding observed: N/A

### PORCH

Location: N/A  
Height: N/A  
Width/Length: N/A  
Roof Type: N/A  
Porch Type: N/A  
Foundation Material: N/A

### SETTING AND GROUNDS -- YARD(S)

Overall yard layout/arrangement:  
Street trees, Street furniture

### SURROUNDING ENVIRONMENT

Surrounding Environment: Urban/Incorporated Community  
Commercial  
Major Category: Predominantly more than 50 years old

### AREA(S) OF SIGNIFICANCE (HISTORICAL THEME)

Architecture, Commerce

### FIELD SURVEY EVALUATION

Field Surveyor's Evaluation: May meet National Register Criteria  
Reason:

### FORM PREPARED BY

Name surveyor: Sig Sandzén  
Date: December 2013  
Surveying agency/organization/consultant: UGA Findit

### RESOURCE DESCRIPTION

Recessed entryway altered during midcentury  
Full expanse of storefront now glass display cases  
Single pane entry door with single pane transom  
Recessed windows (double hung sash) on second story, with rounded arch surrounds  
Corbelled brick detailing at roofline  
Italianate detailing removed, covered with stucco  
Random coursed mosaic tiles to entry floor

### Supporting Document 1



### GENERAL INFORMATION

Resource id: 244843  
Resource Type: Building  
Coordinate System: GCS\_WGS\_1984  
X: 32.539531  
Y: -82.904967

### BASIC RESOURCE INFORMATION

Resource Address: 114 W Jackson St.  
City/Community: Dublin  
County: Laurens  
Resource Name: LS-DN-195  
Zip Code: 31021

### USE, ORIGINAL

Commercial  
Business/office

### USE, CURRENT

Commercial  
Food Services

### DATE OF CONSTRUCTION (CA.)

Year: 1910

### ARCHITECTURAL STYLE

Italianate

### BUILDING TYPE, ORIGINAL

Commercial Building Types  
Single Retail (one story)

### FLOOR PLAN (ORIGINAL)

Rooms Across: One room  
Rooms Deep: Two rooms

### PLAN SHAPE

Rectangular

### STORIES, NUMBER OF

2

### FACADE SYMMETRY AND FRONT DOOR

Facade Symmetry: Symmetric  
Number of Front Door(s): One door

### Supporting Document 2



### ROOF TYPE AND MATERIAL

Roof Material: Unknown  
Roof Type: Flat

### CHIMNEY LOCATION AND MATERIAL

Chimney Location: No chimney observed  
Material: N/A

### CONSTRUCTION SYSTEM/TECHNOLOGY

Wood Construction  
Balloon/platform frame

### FOUNDATION TYPE AND MATERIAL

Foundation Materials: Unknown/obscured  
Foundation Type: N/A

### EXTERIOR MATERIAL

Brick-Bond-Common/American bond

### WINDOWS

Window Type: Fixed; Double-hung sash  
Head: Flat-headed  
Shape: Rectangular  
Pattern(s): Single pane; 1/1

### OUTBUILDINGS/SECONDARY- STRUCTURES

Outbuildings: No outbuildings observed  
Outbuilding observed: N/A

### PORCH

Location: N/A  
Height: N/A  
Width/Length: N/A  
Roof Type: N/A  
Porch Type: N/A  
Foundation Material: N/A

### SETTING AND GROUNDS -- YARD(S)

Overall yard layout/arrangement:  
Street trees

### SURROUNDING ENVIRONMENT

Surrounding Environment:  
Urban/Incorporated Community  
Commercial  
Major Category:  
Predominantly more than 50 years old

### AREA(S) OF SIGNIFICANCE (HISTORICAL THEME)

Architecture, Commerce

### FIELD SURVEY EVALUATION

Field Surveyor's Evaluation:  
May meet National Register Criteria  
Reason:

### FORM PREPARED BY

Name surveyor: Sig Sandzén  
Date: December 2013  
Surveying agency/  
organization/consultant: UGA Findit

### RESOURCE DESCRIPTION

Micentury renovations to facade  
Recessed entry door flanked by large fixed single pane windows  
Eight pane transom spanning building  
Front facade rectilinear  
Detailed wood protrusions below ribbon windows  
Renovated second floor with 1/1 double hung sash windows within historic brick arch and sill detailing  
Brick dentils along roofline  
Alternating sailor/soldier course brick detail below dentils  
Diagonal brick detail between four course brick detail, above bricked arches



### Supporting Document 1



### GENERAL INFORMATION

Resource id: 244844  
Resource Type: Building  
Coordinate System: GCS\_WGS\_1984  
X: 32.539549  
Y: -82.904896

### BASIC RESOURCE INFORMATION

Resource Address: 112 W Jackson St.  
City/Community: Dublin  
County: Laurens  
Resource Name: LS-DN-196  
Zip Code: 31021

### USE, ORIGINAL

Commercial  
Store

### USE, CURRENT

Commercial  
Food Services

### DATE OF CONSTRUCTION (CA.)

Year: 1910

### ARCHITECTURAL STYLE

Italianate

### BUILDING TYPE, ORIGINAL

Commercial Building Types  
Single Retail (one story)

### FLOOR PLAN (ORIGINAL)

Rooms Across: One room  
Rooms Deep: More than two rooms

### PLAN SHAPE

Rectangular

### STORIES, NUMBER OF

2

### FACADE SYMMETRY AND FRONT DOOR

Facade Symmetry: Symmetric  
Number of Front Door(s): Two doors

### Supporting Document 2



### ROOF TYPE AND MATERIAL

Roof Material: Unknown  
Roof Type: Flat

### CHIMNEY LOCATION AND MATERIAL

Chimney Location: No chimney observed  
Material: N/A

### CONSTRUCTION SYSTEM/TECHNOLOGY

Wood Construction  
Balloon/platform frame

### FOUNDATION TYPE AND MATERIAL

Foundation Materials: Brick  
Foundation Type: Continuous

### EXTERIOR MATERIAL

Brick-Bond-Common/American bond

### WINDOWS

Window Type: Fixed  
Head: Flat-headed  
Shape: Rectangular  
Pattern(s): Single pane

### OUTBUILDINGS/SECONDARY- STRUCTURES

Outbuildings: No outbuildings observed  
Outbuilding observed: N/A

### PORCH

Location: N/A  
Height: N/A  
Width/Length: N/A  
Roof Type: N/A  
Porch Type: N/A  
Foundation Material: N/A

### SETTING AND GROUNDS -- YARD(S)

Overall yard layout/arrangement:  
Street trees, Street furniture

### SURROUNDING ENVIRONMENT

Surrounding Environment:  
Urban/Incorporated Community  
Commercial  
Major Category:  
Predominantly more than 50 years old

### AREA(S) OF SIGNIFICANCE (HISTORICAL THEME)

Architecture, Commerce

### FIELD SURVEY EVALUATION

Field Surveyor's Evaluation:  
May meet National Register Criteria  
Reason:

### FORM PREPARED BY


Name surveyor: Sig Sandzén  
Date: December 2013  
Surveying agency/  
organization/consultant: UGA Findit

### RESOURCE DESCRIPTION

Heavily altered first floor - recessed entry off original facade, removed windows and original door  
Round arch above door and flat arches above windows still extant  
Replaced windows on second floor  
Flat arched fixed windows flank central round arched window, all with brick arches  
Alternating rusticated concrete masonry units  
Smooth concrete block vertical details on top third of facade  
Three course corbelled brick detailing along roofline  
Slate floor to recessed entry



### Supporting Document 1



### GENERAL INFORMATION

Resource id: 245280  
Resource Type: Building  
Coordinate System: GCS\_WGS\_1984  
X: 32.539575  
Y: -82.90484

### BASIC RESOURCE INFORMATION

Resource Address: 110 W Jackson St.  
City/Community: Dublin  
County: Laurens  
Resource Name: LS-DN-197  
Zip Code: 31021

### USE, ORIGINAL

Commerce  
Store

### USE, CURRENT

Commerce  
Food Services

### DATE OF CONSTRUCTION (CA.)

Year: 1900

### ARCHITECTURAL STYLE

No academic style

### BUILDING TYPE, ORIGINAL

Commercial Building Types  
Single Retail

### FLOOR PLAN (ORIGINAL)

Rooms Across: One room  
Rooms Deep: More than two rooms

### PLAN SHAPE

Rectangular

### STORIES, NUMBER OF

2

### FACADE SYMMETRY AND FRONT DOOR

Facade Symmetry: Asymmetric  
Number of Front Door(s): One door

### Supporting Document 2



### ROOF TYPE AND MATERIAL

Roof Material: Unknown  
Roof Type: Flat

### CHIMNEY LOCATION AND MATERIAL

Chimney Location: No chimney observed  
Material: N/A

### CONSTRUCTION SYSTEM/TECHNOLOGY

Wood Construction  
Balloon/platform frame

### FOUNDATION TYPE AND MATERIAL

Foundation Materials: Brick  
Foundation Type: Continuous

### EXTERIOR MATERIAL

Brick-Bond-Common/American bond

### WINDOWS

Window Type: Double-hung sash  
Head: Flat-headed  
Shape: Rectangular  
Pattern(s): 1/1

### OUTBUILDINGS/SECONDARY- STRUCTURES

Outbuildings: No outbuildings observed  
Outbuilding observed: N/A

### PORCH

Location: N/A  
Height: N/A  
Width/Length: N/A  
Roof Type: N/A  
Porch Type: N/A  
Foundation Material: N/A

### SETTING AND GROUNDS -- YARD(S)

Overall yard layout/arrangement: N/A

### SURROUNDING ENVIRONMENT

Surrounding Environment: Urban/Incorporated Community  
Commercial  
Major Category: Mixed/balance

### AREA(S) OF SIGNIFICANCE (HISTORICAL THEME)

Architecture, Commerce

### FIELD SURVEY EVALUATION

Field Surveyor's Evaluation: Appears to meet National/Georgia Register criteria  
Reason: N/A

### FORM PREPARED BY

Name surveyor: Sig Sandzen  
Date: December 2013  
Surveying agency/organization/consultant: UGA Findit

### RESOURCE DESCRIPTION

Sailor course brick along foundation  
Soldier course above sailor  
Blind round arch with brick key stone above recessed brick arches  
Round arch entry leads to recessed round arch entry door with single light and single light rounded arch transom  
One story brick pilasters on first floor  
Double hung sash windows on second floor with round brick arches  
Three recessed decorative brick sections above windows  
Corbelled six course brick dentils along roof line  
Square decorative brick caps on roof line

### Supporting Document 1



### GENERAL INFORMATION

Resource id: 245101  
Resource Type: Building  
Coordinate System: GCS\_WGS\_1984  
X: 32.53947  
Y: -82.904489

### BASIC RESOURCE INFORMATION

Resource Address: 108 S Jefferson St.  
City/Community: Dublin  
County: Laurens  
Resource Name: LS-DN-199  
Zip Code: 31021

### USE, ORIGINAL

Commercial  
Store

### USE, CURRENT

Commercial  
Food Services

### DATE OF CONSTRUCTION (CA.)

Year: 1910

### ARCHITECTURAL STYLE

No academic style

### BUILDING TYPE, ORIGINAL

Commercial Building Types  
Single Retail (one story)

### FLOOR PLAN (ORIGINAL)

Rooms Across: One room  
Rooms Deep: More than two rooms

### PLAN SHAPE

Rectangular


### STORIES, NUMBER OF

1.5

### FACADE SYMMETRY AND FRONT DOOR

Facade Symmetry: Symmetric  
Number of Front Door(s): Two doors

### Supporting Document 2



### ROOF TYPE AND MATERIAL

Roof Material: Unknown  
Roof Type: Flat

### CHIMNEY LOCATION AND MATERIAL

Chimney Location: No chimney observed  
Material: N/A

### CONSTRUCTION SYSTEM/TECHNOLOGY

Wood Construction  
Balloon/platform frame

### FOUNDATION TYPE AND MATERIAL

Foundation Materials: Brick  
Foundation Type: Continuous

### EXTERIOR MATERIAL

Brick-Bond-Common/American bond

### WINDOWS

Window Type: Fixed  
Head: Flat-headed  
Shape: Square  
Pattern(s): Single pane

### OUTBUILDINGS/SECONDARY- STRUCTURES

Outbuildings: No outbuildings observed  
Outbuilding observed: N/A

### PORCH

Location: N/A  
Height: N/A  
Width/Length: N/A  
Roof Type: N/A  
Porch Type: N/A  
Foundation Material: N/A

### SETTING AND GROUNDS -- YARD(S)

Overall yard layout/arrangement:  
Street trees, Street furniture

### SURROUNDING ENVIRONMENT

Surrounding Environment:  
Urban/Incorporated Community  
Commercial  
Major Category:  
Predominantly more than 50 years old

### AREA(S) OF SIGNIFICANCE (HISTORICAL THEME)

Architecture, Commerce

### FIELD SURVEY EVALUATION

Field Surveyor's Evaluation:  
May meet National Register Criteria  
Reason:

### FORM PREPARED BY

Name surveyor: Sig Sandzén  
Date: December 2013  
Surveying agency/  
organization/consultant: UGA Findit

### RESOURCE DESCRIPTION

Alterations to historic storefront  
Large fixed display windows lead to recessed double entry  
door, both with single light 14 light transom across entire  
facade on entry  
Recessed rectangular brick section above transom  
Diagonally coursed decorative brick detailing at roofline  
Brick dentils and three course corbelled brick detail along  
roofline

### Supporting Document 1



### GENERAL INFORMATION

Resource id: 245102  
Resource Type: Building  
Coordinate System: GCS\_WGS\_1984  
X: 32.539358  
Y: -82.904443

### BASIC RESOURCE INFORMATION

Resource Address: 110 S Jefferson St.  
City/Community: Dublin  
County: Laurens  
Resource Name: LS-DN-200  
Zip Code: 31021

### USE, ORIGINAL

Commercial  
Business/office

### USE, CURRENT

Commercial  
Business/office

### DATE OF CONSTRUCTION (CA.)

Year: 1910

### ARCHITECTURAL STYLE

No academic style

### BUILDING TYPE, ORIGINAL

Commercial Building Types  
Multiple Retail

### FLOOR PLAN (ORIGINAL)

Rooms Across: One room  
Rooms Deep: More than two rooms

### PLAN SHAPE

Rectangular

### STORIES, NUMBER OF

1.5

### FACADE SYMMETRY AND FRONT DOOR

Facade Symmetry: Symmetric  
Number of Front Door(s): Two doors

### Supporting Document 2



### ROOF TYPE AND MATERIAL

Roof Material: Unknown  
Roof Type: Flat

### CHIMNEY LOCATION AND MATERIAL

Chimney Location: No chimney observed  
Material: N/A

### CONSTRUCTION SYSTEM/TECHNOLOGY

Wood Construction  
Balloon/platform frame

### FOUNDATION TYPE AND MATERIAL

Foundation Materials: Unknown/obscured  
Foundation Type: N/A

### EXTERIOR MATERIAL

Stone-Rubble-uncut

### WINDOWS

Window Type: Fixed  
Head: Flat-headed  
Shape: Rectangular  
Pattern(s): Single pane

### OUTBUILDINGS/SECONDARY- STRUCTURES

Outbuildings: No outbuildings observed  
Outbuilding observed: N/A

### PORCH

Location: N/A  
Height: N/A  
Width/Length: N/A  
Roof Type: N/A  
Porch Type: N/A  
Foundation Material: N/A

### SETTING AND GROUNDS -- YARD(S)

Overall yard layout/arrangement:  
Street trees, Street furniture

### SURROUNDING ENVIRONMENT

Surrounding Environment: Urban/Incorporated Community  
Commercial  
Major Category: Predominantly more than 50 years old

### AREA(S) OF SIGNIFICANCE (HISTORICAL THEME)

Architecture, Commerce

### FIELD SURVEY EVALUATION

Field Surveyor's Evaluation: May meet National Register Criteria  
Reason:

### FORM PREPARED BY

Name surveyor: Sig Sandzén  
Date: December 2013  
Surveying agency/organization/consultant: UGA Findit

### RESOURCE DESCRIPTION

Midcentury renovations: fixed single pane ribbon windows span facade, recessed entry with glass double doors and aluminum frames, hipped roof awning above stuccoed second story facade  
Random coursed stone pillars frame entryway

### Supporting Document 1



### GENERAL INFORMATION

Resource id: 244887  
Resource Type: Building  
Coordinate System: GCS\_WGS\_1984  
X: 32.539498  
Y: -82.904008

### BASIC RESOURCE INFORMATION

Resource Address: 102-106 Highway 26  
City/Community: Dublin  
County: Laurens  
Resource Name: LS-DN-201  
Zip Code: 31021

### USE, ORIGINAL

Commercial  
Store

### USE, CURRENT

Commercial  
Store

### DATE OF CONSTRUCTION (CA.)

Year: 1900

### ARCHITECTURAL STYLE

Colonial Revival

### BUILDING TYPE, ORIGINAL

Commercial Building Types  
Multiple Retail

### FLOOR PLAN (ORIGINAL)

Rooms Across: One room  
Rooms Deep: More than two rooms

### PLAN SHAPE

Rectangular

### STORIES, NUMBER OF

2

### FACADE SYMMETRY AND FRONT DOOR

Facade Symmetry: Symmetric  
Number of Front Door(s): Two doors

### Supporting Document 2



### ROOF TYPE AND MATERIAL

Roof Material: Unknown  
Roof Type: Flat

### CHIMNEY LOCATION AND MATERIAL

Chimney Location: No chimney observed  
Material: N/A

### CONSTRUCTION SYSTEM/TECHNOLOGY

Wood Construction  
Balloon/platform frame

### FOUNDATION TYPE AND MATERIAL

Foundation Materials: Brick  
Foundation Type: Continuous

### EXTERIOR MATERIAL

Brick-Bond-Common/American bond

### WINDOWS

Window Type: Fixed; Double-hung sash  
Head: Flat-headed  
Shape: Rectangular  
Pattern(s): Single pane; 1/1

### OUTBUILDINGS/SECONDARY- STRUCTURES

Outbuildings: No outbuildings observed  
Outbuilding observed: N/A

### PORCH

Location: N/A  
Height: N/A  
Width/Length: N/A  
Roof Type: N/A  
Porch Type: N/A  
Foundation Material: N/A

### SETTING AND GROUNDS -- YARD(S)

Overall yard layout/arrangement:  
Street trees

### SURROUNDING ENVIRONMENT

Surrounding Environment:  
Urban/Incorporated Community  
Commercial  
Major Category: Mixed/balance

### AREA(S) OF SIGNIFICANCE (HISTORICAL THEME)

Architecture, Commerce

### FIELD SURVEY EVALUATION

Field Surveyor's Evaluation:  
May meet National Register Criteria  
Reason:

### FORM PREPARED BY

Name surveyor: Sig Sandzén  
Date: December 2013  
Surveying agency/  
organization/consultant: UGA Findit

### RESOURCE DESCRIPTION

Large commercial block with three individual storefronts  
Solid granite foundation along facade, brick on sides  
Midcentury alterations to original storefronts: left portion  
recessed with two large fixed glass panes and solid transom,  
recessed entry with single pane door  
Pronounced colonial revival pediment in front center facade  
with scrolled brackets and dentils  
Five course corbelled brick water table  
Right facade- large fixed windows, recessed double entry  
door with single pane transom, aluminum sheeting on  
corners  
Solid granite course across facade under second story  
windows  
Corbelled brick detailing  
Diagonal course brick across entry facade  
Stamped decorative concrete in entablature  
Brackets with acanthus leaf detailing  
Most alterations on right portion



### Supporting Document 1



### GENERAL INFORMATION

Resource id: 244888  
Resource Type: Building  
Coordinate System: GCS\_WGS\_1984  
X: 32.539641  
Y: -82.903678

### BASIC RESOURCE INFORMATION

Resource Address: 110-112 Highway 26  
City/Community: Dublin  
County: Laurens  
Resource Name: LS-DN-202  
Zip Code: 31021

### USE, ORIGINAL

Commercial  
Business/office

### USE, CURRENT

Commercial  
Business/office

### DATE OF CONSTRUCTION (CA.)

Year: 1910

### ARCHITECTURAL STYLE

No academic style

### BUILDING TYPE, ORIGINAL

Commercial Building Types  
Multiple Retail

### FLOOR PLAN (ORIGINAL)

Rooms Across: One room  
Rooms Deep: More than two rooms

### PLAN SHAPE

Rectangular

### STORIES, NUMBER OF

2

### FACADE SYMMETRY AND FRONT DOOR

Facade Symmetry: Symmetric  
Number of Front Door(s): Three or more doors

### Supporting Document 2



### ROOF TYPE AND MATERIAL

Roof Material: Unknown  
Roof Type: Flat

### CHIMNEY LOCATION AND MATERIAL

Chimney Location: No chimney observed  
Material: N/A

### CONSTRUCTION SYSTEM/TECHNOLOGY

Wood Construction  
Balloon/platform frame

### FOUNDATION TYPE AND MATERIAL

Foundation Materials: Brick  
Foundation Type: Continuous

### EXTERIOR MATERIAL

Brick-Bond-Common/American bond  
Synthetic-Vinyl; Synthetic-Plastic

### WINDOWS

Window Type: Fixed; Double-hung sash  
Head: Flat-headed  
Shape: Rectangular  
Pattern(s): Single pane; 1/1

### OUTBUILDINGS/SECONDARY- STRUCTURES

Outbuildings: No outbuildings observed  
Outbuilding observed: N/A

### PORCH

Location: N/A  
Height: N/A  
Width/Length: N/A  
Roof Type: N/A  
Porch Type: N/A  
Foundation Material: N/A

### SETTING AND GROUNDS -- YARD(S)

Overall yard layout/arrangement:  
Street trees

### SURROUNDING ENVIRONMENT

Surrounding Environment:  
Urban/Incorporated Community  
Commercial  
Major Category: Mixed/balance

### AREA(S) OF SIGNIFICANCE (HISTORICAL THEME)

Architecture, Commerce

### FIELD SURVEY EVALUATION

Field Surveyor's Evaluation:  
May meet National Register Criteria  
Reason:

### FORM PREPARED BY

Name surveyor: Sig Sandzén  
Date: December 2013  
Surveying agency/  
organization/consultant: UGA Findit

### RESOURCE DESCRIPTION

Two businesses within same original structure first floor:  
Left facade: midcentury renovations- recessed double entry  
door flanked by large fixed single pane windows  
Right facade: two separate entryways (to first and second  
floor), recessed entry, synthetic plastic facade  
Second floor: large fixed single pane window on center,  
flanked by two 1/1 dhs windows on either side  
with brick sills  
Four course corbelled brick detail along roofline  
Alternating soldier course detail below



### Supporting Document 1



### GENERAL INFORMATION

Resource id: 244889  
Resource Type: Building  
Coordinate System: GCS\_WGS\_1984  
X: 32.539685  
Y: -82.903534

### BASIC RESOURCE INFORMATION

Resource Address: 116 Highway 26  
City/Community: Dublin  
County: Laurens  
Resource Name: LS-DN-203  
Zip Code: 31021

### USE, ORIGINAL

Commercial  
Store

### USE, CURRENT

Commercial  
Store

### DATE OF CONSTRUCTION (CA.)

Year: 1900

### ARCHITECTURAL STYLE

No academic style

### BUILDING TYPE, ORIGINAL

Commercial Building Types  
Single Retail

### FLOOR PLAN (ORIGINAL)

Rooms Across: Two unequal rooms  
Rooms Deep: More than two rooms

### PLAN SHAPE

Rectangular

### STORIES, NUMBER OF

1.5

### FACADE SYMMETRY AND FRONT DOOR

Facade Symmetry: Asymmetric  
Number of Front Door(s): One door

### Supporting Document 2



### ROOF TYPE AND MATERIAL

Roof Material: Unknown  
Roof Type: Flat

### CHIMNEY LOCATION AND MATERIAL

Chimney Location: No chimney observed  
Material: N/A

### CONSTRUCTION SYSTEM/TECHNOLOGY

Wood Construction  
Balloon/platform frame

### FOUNDATION TYPE AND MATERIAL

Foundation Materials: Brick  
Foundation Type: Continuous

### EXTERIOR MATERIAL

Wood-Flush board siding

### WINDOWS

Window Type: Fixed; Double-hung sash  
Head: Flat-headed  
Shape: Rectangular; Square  
Pattern(s): Single pane

### OUTBUILDINGS/SECONDARY- STRUCTURES

Outbuildings: No outbuildings observed  
Outbuilding observed: N/A

### PORCH

Location: N/A  
Height: N/A  
Width/Length: N/A  
Roof Type: N/A  
Porch Type: N/A  
Foundation Material: N/A

### SETTING AND GROUNDS -- YARD(S)

Overall yard layout/arrangement:

Street trees

### SURROUNDING ENVIRONMENT

Surrounding Environment: Urban/Incorporated Community  
Commercial  
Major Category: Mixed/balance

### AREA(S) OF SIGNIFICANCE (HISTORICAL THEME)

Architecture, Commerce

### FIELD SURVEY EVALUATION

Field Surveyor's Evaluation: May meet National Register Criteria  
Reason:

### FORM PREPARED BY

Name surveyor: Sig Sandzén  
Date: December 2013  
Surveying agency/  
organization/consultant: UGA Findit

### RESOURCE DESCRIPTION

Original multiple commercial converted to single right facade, enclosed with shiplap and display windows (late 20th century)  
Left facade late twentieth century alterations, diagonally recessed display window, single pane entry door, single light transom curvilinear art deco aluminum awning about left facade entry

### Supporting Document 1



### GENERAL INFORMATION

Resource id: 244890  
Resource Type: Building  
Coordinate System: GCS\_WGS\_1984  
X: 32.539711  
Y: -82.903379

### BASIC RESOURCE INFORMATION

Resource Address: 118 Highway 26  
City/Community: Dublin  
County: Laurens  
Resource Name: LS-DN-204  
Zip Code: 31021

### USE, ORIGINAL

Commercial  
Store

### USE, CURRENT

Vacant/not in use

### DATE OF CONSTRUCTION (CA.)

Year: 1910

### ARCHITECTURAL STYLE

No academic style

### BUILDING TYPE, ORIGINAL

Commercial Building Types  
Single Retail

### FLOOR PLAN (ORIGINAL)

Rooms Across: One room  
Rooms Deep: More than two rooms

### PLAN SHAPE

Rectangular

### STORIES, NUMBER OF

1.5

### FACADE SYMMETRY AND FRONT DOOR

Facade Symmetry: Asymmetric  
Number of Front Door(s): Two doors

### Supporting Document 2



### ROOF TYPE AND MATERIAL

Roof Material: Unknown  
Roof Type: Flat

### CHIMNEY LOCATION AND MATERIAL

Chimney Location: No chimney observed  
Material: N/A

### CONSTRUCTION SYSTEM/TECHNOLOGY

Wood Construction  
Balloon/platform frame

### FOUNDATION TYPE AND MATERIAL

Foundation Materials: Brick  
Foundation Type: Continuous

### EXTERIOR MATERIAL

Brick-Bond-Common/American bond  
Stone-Fieldstone; Concrete » Concrete block (CMU)

### WINDOWS

Window Type: Fixed  
Head: Flat-headed  
Shape: Rectangular  
Pattern(s): Single pane

### OUTBUILDINGS/SECONDARY- STRUCTURES

Outbuildings: No outbuildings observed  
Outbuilding observed: N/A

### PORCH

Location: N/A  
Height: N/A  
Width/Length: N/A  
Roof Type: N/A  
Porch Type: N/A  
Foundation Material: N/A

### SETTING AND GROUNDS -- YARD(S)

Overall yard layout/arrangement:  
Street trees

### SURROUNDING ENVIRONMENT

Surrounding Environment: Urban/Incorporated Community  
Commercial  
Major Category: Mixed/balance

### AREA(S) OF SIGNIFICANCE (HISTORICAL THEME)

Architecture, Commerce

### FIELD SURVEY EVALUATION

Field Surveyor's Evaluation: May meet National Register Criteria  
Reason:

### FORM PREPARED BY

Name surveyor: Sig Sandzén  
Date: December 2013  
Surveying agency/organization/consultant: UGA Findit

### RESOURCE DESCRIPTION

Two entry doors on opposite facade ends  
First floor midcentury renovations: large fixed single pane windows span facade  
Bisected concrete pillar  
Right facade - side entry recess with painted brick veneer detailing under windows  
Left facade - random coursed painted stack stone facade in recessed entry and under windows  
Midcentury synthetic awning addition above ribbon windows  
Two course brick detail within rectilinear brick recession spanning entirety of facade  
Two square solid iron vents centered above each awning

### Supporting Document 1



### GENERAL INFORMATION

Resource id: 244892  
Resource Type: Building  
Coordinate System: GCS\_WGS\_1984  
X: 32.53982  
Y: -82.903194

### BASIC RESOURCE INFORMATION

Resource Address: 128 Highway 26  
City/Community: Dublin  
County: Laurens  
Resource Name: LS-DN-206  
Zip Code: 31021

### USE, ORIGINAL

Commercial  
Store

### USE, CURRENT

Commercial  
Store

### DATE OF CONSTRUCTION (CA.)

Year: 1900

### ARCHITECTURAL STYLE

No academic style

### BUILDING TYPE, ORIGINAL

Commercial Building Types  
Single Retail

### FLOOR PLAN (ORIGINAL)

Rooms Across: Three or more rooms  
Rooms Deep: Two rooms

### PLAN SHAPE

Rectangular

### STORIES, NUMBER OF

1

### FACADE SYMMETRY AND FRONT DOOR

Facade Symmetry: Asymmetric  
Number of Front Door(s): Three or more doors

### Supporting Document 2



### ROOF TYPE AND MATERIAL

Roof Material: Unknown  
Roof Type: Flat

### CHIMNEY LOCATION AND MATERIAL

Chimney Location: No chimney observed  
Material: N/A

### CONSTRUCTION SYSTEM/TECHNOLOGY

Wood Construction  
Balloon/platform frame

### FOUNDATION TYPE AND MATERIAL

Foundation Materials: Brick  
Foundation Type: Continuous

### EXTERIOR MATERIAL

Brick-Bond-Common/American bond

### WINDOWS

Window Type: Fixed  
Head: Flat-headed  
Shape: Rectangular  
Pattern(s): Single pane

### OUTBUILDINGS/SECONDARY- STRUCTURES

Outbuildings: No outbuildings observed  
Outbuilding observed: N/A

### PORCH

Location: N/A  
Height: N/A  
Width/Length: N/A  
Roof Type: N/A  
Porch Type: N/A  
Foundation Material: N/A

### SETTING AND GROUNDS -- YARD(S)

Overall yard layout/arrangement:  
Street trees

### SURROUNDING ENVIRONMENT

Surrounding Environment:  
Urban/Incorporated Community  
Commercial  
Major Category: Mixed/balance

### AREA(S) OF SIGNIFICANCE (HISTORICAL THEME)

Architecture, Commerce

### FIELD SURVEY EVALUATION

Field Surveyor's Evaluation:  
May meet National Register Criteria  
Reason:

### FORM PREPARED BY

Name surveyor: Sig Sandzén  
Date: December 2013  
Surveying agency/  
organization/consultant: UGA Findit

### RESOURCE DESCRIPTION

One continuous block, one business within two storefronts  
Midcentury store windows with glass block transom above  
display windows and double entry door  
Single pane transom above both entry doors  
Scored brick exterior  
Smaller storefront has brick veneer at foundation  
Rectangular recessed brick section above glass blocks

### Supporting Document 1



### GENERAL INFORMATION

Resource id: 244893  
Resource Type: Building  
Coordinate System: GCS\_WGS\_1984  
X: 32.539890  
Y: -82.903003

### BASIC RESOURCE INFORMATION

Resource Address: 130 W Jackson St.  
City/Community: Dublin  
County: Laurens  
Resource Name: LS-DN-207  
Zip Code: 31021

### USE, ORIGINAL

Commercial  
Business/office

### USE, CURRENT

Vacant/not in use

### DATE OF CONSTRUCTION (CA.)

Year: 1920

### ARCHITECTURAL STYLE

No academic style

### BUILDING TYPE, ORIGINAL

Commercial Building Types  
Multiple Retail

### FLOOR PLAN (ORIGINAL)

Rooms Across: Three or more rooms  
Rooms Deep: One room

### PLAN SHAPE

Rectangular

### STORIES, NUMBER OF

1

### FACADE SYMMETRY AND FRONT DOOR

Facade Symmetry: Asymmetric  
Number of Front Door(s): Three or more doors

### Supporting Document 2



### ROOF TYPE AND MATERIAL

Roof Material: Unknown  
Roof Type: Flat

### CHIMNEY LOCATION AND MATERIAL

Chimney Location: No chimney observed  
Material: N/A

### CONSTRUCTION SYSTEM/TECHNOLOGY

Wood Construction  
Balloon/platform frame

### FOUNDATION TYPE AND MATERIAL

Foundation Materials: Brick  
Foundation Type: Continuous

### EXTERIOR MATERIAL

Brick-Bond-Common/American bond  
Concrete-Concrete block

### WINDOWS

Window Type: Fixed  
Head: Flat-headed  
Shape: Rectangular  
Pattern(s): Single pane

### OUTBUILDINGS/SECONDARY- STRUCTURES

Outbuildings: No outbuildings observed  
Outbuilding observed: N/A

### PORCH

Location: N/A  
Height: N/A  
Width/Length: N/A  
Roof Type: N/A  
Porch Type: N/A  
Foundation Material: N/A

### SETTING AND GROUNDS -- YARD(S)

Overall yard layout/arrangement:  
Street trees

### SURROUNDING ENVIRONMENT

Surrounding Environment:  
Urban/Incorporated Community  
Commercial  
Major Category: Mixed/balance

### AREA(S) OF SIGNIFICANCE (HISTORICAL THEME)

Architecture, Commerce

### FIELD SURVEY EVALUATION

Field Surveyor's Evaluation:  
May meet National Register Criteria  
Reason:

### FORM PREPARED BY

Name surveyor: Sig Sandzén  
Date: December 2013  
Surveying agency/  
organization/consultant: UGA Findit

### RESOURCE DESCRIPTION

Three businesses on one parcel all midcentury aluminum awning additions  
Right facade - concrete block facade, replacement door with large fixed single pane windows  
Middle facade- brick and concrete block, single door on right side, single pane window with brick sill  
Left facade- door centered between concrete pilasters flanked by single pane windows  
All buildings divided by detailed concrete pilasters  
Parking lot in front of parcel with approximately 7 spaces

### Supporting Document 1



### GENERAL INFORMATION

Resource id: 244894  
Resource Type: Building  
Coordinate System: GCS\_WGS\_1984  
X: 32.539779  
Y: -82.902879

### BASIC RESOURCE INFORMATION

Resource Address: 112 South Franklin St.  
City/Community: Dublin  
County: Laurens  
Resource Name: LS-DN-208  
Zip Code: 31021

### USE, ORIGINAL

Commercial  
Storage

### USE, CURRENT

Commercial  
Storage

### DATE OF CONSTRUCTION (CA.)

Year: 1930

### ARCHITECTURAL STYLE

No academic style

### BUILDING TYPE, ORIGINAL

Commercial Building Types  
Warehouse

### FLOOR PLAN (ORIGINAL)

Rooms Across: Three or more rooms  
Rooms Deep: More than two rooms

### PLAN SHAPE

Rectangular

### STORIES, NUMBER OF

1

### FACADE SYMMETRY AND FRONT DOOR

Facade Symmetry: Asymmetric  
Number of Front Door(s): Not applicable

### Supporting Document 2



### ROOF TYPE AND MATERIAL

Roof Material: Unknown  
Roof Type: Flat

### CHIMNEY LOCATION AND MATERIAL

Chimney Location: No chimney observed  
Material: N/A

### CONSTRUCTION SYSTEM/TECHNOLOGY

Wood Construction  
Balloon/platform frame

### FOUNDATION TYPE AND MATERIAL

Foundation Materials: Brick  
Foundation Type: Continuous

### EXTERIOR MATERIAL

Brick-Bond-Common/American bond

### WINDOWS

Window Type: Fixed  
Head: Flat-headed  
Shape: Rectangular  
Pattern(s): Single pane, 5/4

### OUTBUILDINGS/SECONDARY- STRUCTURES

Outbuildings: No outbuildings observed  
Outbuilding observed: N/A

### PORCH

Location: N/A  
Height: N/A  
Width/Length: N/A  
Roof Type: N/A  
Porch Type: N/A  
Foundation Material: N/A

### SETTING AND GROUNDS -- YARD(S)

Overall yard layout/arrangement:  
Street trees

### SURROUNDING ENVIRONMENT

Surrounding Environment: Urban/Incorporated Community  
Commercial  
Major Category: Mixed/balance

### AREA(S) OF SIGNIFICANCE (HISTORICAL THEME)

Architecture, Commerce

### FIELD SURVEY EVALUATION

Field Surveyor's Evaluation: May meet National Register Criteria  
Reason:

### FORM PREPARED BY

Name surveyor: Sig Sandzén  
Date: December 2013  
Surveying agency/  
organization/consultant: UGA Findit

### RESOURCE DESCRIPTION

Two bays of rolling warehouse doors, aluminum and plastic  
Two boarded windows and entry door  
Fixed 5x4 window with privacy glass  
Large painted fixed window with brick sill



### Supporting Document 1



### GENERAL INFORMATION

Resource id: 244896  
Resource Type: Building  
Coordinate System: GCS\_WGS\_1984  
X: 32.540236  
Y: -82.902818

### BASIC RESOURCE INFORMATION

Resource Address: 101 South Franklin St.  
City/Community: Dublin  
County: Laurens  
Resource Name: LS-DN-210  
Zip Code: 31021

### USE, ORIGINAL

Commercial  
Storage

### USE, CURRENT

Commercial  
Storage

### DATE OF CONSTRUCTION (CA.)

Year: 1960

### ARCHITECTURAL STYLE

No academic style

### BUILDING TYPE, ORIGINAL

Commercial Building Types  
Single Retail

### FLOOR PLAN (ORIGINAL)

Rooms Across: One room  
Rooms Deep: More than two rooms

### PLAN SHAPE

Rectangular

### STORIES, NUMBER OF

1

### FACADE SYMMETRY AND FRONT DOOR

Facade Symmetry: Symmetric  
Number of Front Door(s): One door

### Supporting Document 2



### ROOF TYPE AND MATERIAL

Roof Material: Steel/steel alloy-Standing Seam  
Roof Type: Gable-Front-oriented

### CHIMNEY LOCATION AND MATERIAL

Chimney Location: No chimney observed  
Material: N/A

### CONSTRUCTION SYSTEM/TECHNOLOGY

Concrete Construction

### FOUNDATION TYPE AND MATERIAL

Foundation Materials: Concrete (block)  
Foundation Type: Continuous

### EXTERIOR MATERIAL

Brick  
Concrete-Concrete block

### WINDOWS

Window Type: Double-hung sash  
Head: Flat-headed  
Shape: Rectangular  
Pattern(s): 6/6

### OUTBUILDINGS/SECONDARY- STRUCTURES

Outbuildings: No outbuildings observed  
Outbuilding observed: N/A

### PORCH

Location: N/A  
Height: N/A  
Width/Length: N/A  
Roof Type: N/A  
Porch Type: N/A  
Foundation Material: N/A

### SETTING AND GROUNDS -- YARD(S)

Overall yard layout/arrangement:  
Town square/courthouse square

### SURROUNDING ENVIRONMENT

Surrounding Environment: Urban/Incorporated Community  
Commercial  
Major Category: Mixed/balance

### AREA(S) OF SIGNIFICANCE (HISTORICAL THEME)

Architecture, Commerce

### FIELD SURVEY EVALUATION

Field Surveyor's Evaluation: May meet National Register Criteria  
Reason:


### FORM PREPARED BY

Name surveyor: Sig Sandzén  
Date: December 2013  
Surveying agency/  
organization/consultant: UGA Findit

### RESOURCE DESCRIPTION

Octagonal vent in front gable  
Brick veneer on front facade with concrete blocks on sides  
Wooden awning with metal roof  
Slightly recessed windows and door, late 20th century alterations  
Party wall with automotive center

### Supporting Document 1



### GENERAL INFORMATION

Resource id: 244899  
Resource Type: Building  
Coordinate System: GCS\_WGS\_1984  
X: 32.540541  
Y: -82.902205

### BASIC RESOURCE INFORMATION

Resource Address: 222 E Jackson St.  
City/Community: Dublin  
County: Laurens  
Resource Name: LS-DN-213  
Zip Code: 31021

### USE, ORIGINAL

Agriculture/Subsistence  
Agricultural storage

### USE, CURRENT

Agriculture/Subsistence  
Animal facility

### DATE OF CONSTRUCTION (CA.)

Year: 1900

### ARCHITECTURAL STYLE

No academic style

### BUILDING TYPE, ORIGINAL

Unknown

### FLOOR PLAN (ORIGINAL)

Rooms Across: Two unequal rooms  
Rooms Deep: More than two rooms

### PLAN SHAPE

Rectangular

### STORIES, NUMBER OF

1.5

### FACADE SYMMETRY AND FRONT DOOR

Facade Symmetry: Symmetric  
Number of Front Door(s): Three or more doors

### Supporting Document 2



### ROOF TYPE AND MATERIAL

Roof Material: Unknown  
Roof Type: Flat

### CHIMNEY LOCATION AND MATERIAL

Chimney Location: No chimney observed  
Material: N/A

### CONSTRUCTION SYSTEM/TECHNOLOGY

Wood Construction  
Balloon/platform frame

### FOUNDATION TYPE AND MATERIAL

Foundation Materials: Brick  
Foundation Type: Continuous

### EXTERIOR MATERIAL

Brick-Bond-Common/American bond

### WINDOWS

Window Type: Double-hung sash  
Head: Flat-headed  
Shape: Rectangular  
Pattern(s): 2/2

### OUTBUILDINGS/SECONDARY- STRUCTURES

Outbuildings: No outbuildings observed  
Outbuilding observed: N/A

### PORCH

Location: N/A  
Height: N/A  
Width/Length: N/A  
Roof Type: N/A  
Porch Type: N/A  
Foundation Material: N/A

### SETTING AND GROUNDS -- YARD(S)

Overall yard layout/arrangement: N/A

### SURROUNDING ENVIRONMENT

Surrounding Environment: Urban/Incorporated Community Commercial  
Major Category: Mixed/balance

### AREA(S) OF SIGNIFICANCE (HISTORICAL THEME)

Architecture, Commerce

### FIELD SURVEY EVALUATION

Field Surveyor's Evaluation: Appears to meet National Register Criteria  
Reason:

### FORM PREPARED BY

Name surveyor: Sig Sandzén  
Date: December 2013  
Surveying agency/organization/consultant: UGA Findit

### RESOURCE DESCRIPTION

Arched doorways with metal framing  
Bricked in round arched windows on first floor  
Replacement door and window on right facade  
Pronounced battlemented parapet  
Corbelled brick pilasters on second floor  
Round arch attic vents  
Five course corbelled detailing along roofline

### Supporting Document 1



### GENERAL INFORMATION

Resource id: 244901  
Resource Type: Building  
Coordinate System: GCS\_WGS\_1984  
X: 32.541494  
Y: -82.901932

### BASIC RESOURCE INFORMATION

Resource Address: 108 N Washington St.  
City/Community: Dublin  
County: Laurens  
Resource Name: LS-DN-217  
Zip Code: 31021

### USE, ORIGINAL

Domestic (residential)-Domestic use  
Single dwelling

### USE, CURRENT

Domestic (residential)-Domestic use  
Single dwelling

### DATE OF CONSTRUCTION (CA.)

Year: 1910

### ARCHITECTURAL STYLE

Folk Victorian

### BUILDING TYPE, ORIGINAL

Single-family house-One-story house types  
New South cottage

### FLOOR PLAN (ORIGINAL)

Rooms Across: Two rooms with central hallway  
Rooms Deep: Two rooms

### PLAN SHAPE

Irregular

### STORIES, NUMBER OF

1

### FACADE SYMMETRY AND FRONT DOOR

Facade Symmetry: Asymmetric  
Number of Front Door(s): One door

### Supporting Document 2



### ROOF TYPE AND MATERIAL

Roof Material: Asphalt (composition) shingle  
Roof Type: Gable-Front-oriented

### CHIMNEY LOCATION AND MATERIAL

Chimney Location: Off-center, within roof surface; Offcenter, ridgeline  
Material: Brick

### CONSTRUCTION SYSTEM/TECHNOLOGY

Wood Construction  
Balloon/platform frame

### FOUNDATION TYPE AND MATERIAL

Foundation Materials: Unknown/obscured  
Foundation Type: Pier/Post with Infill

### EXTERIOR MATERIAL

Wood-Weatherboard

### WINDOWS

Window Type: Double-hung sash  
Head: Flat-headed  
Shape: Rectangular  
Pattern(s): 2/2

### OUTBUILDINGS/SECONDARY- STRUCTURES

Outbuildings: No outbuildings observed  
Outbuilding observed: N/A

### PORCH

Location: Front  
Height: 1 story  
Width/Length: Partial  
Roof Type: Hood  
Porch Type: Verandah  
Foundation Material: Wood

### SETTING AND GROUNDS -- YARD(S)

Overall yard layout/arrangement:  
Designed planting bed/arranged plantings,  
Casual/Unplanned

### SURROUNDING ENVIRONMENT

Surrounding Environment: Urban/Incorporated Community  
Commercial  
Major Category: Mixed/balance

### AREA(S) OF SIGNIFICANCE (HISTORICAL THEME)

Architecture

### FIELD SURVEY EVALUATION

Field Surveyor's Evaluation: May meet National Register Criteria  
Reason:

### FORM PREPARED BY

Name surveyor: Sig Sandzén  
Date: December 2013  
Surveying agency/  
organization/consultant: UGA Findit

### RESOURCE DESCRIPTION

Paired double-hung sash windows on projecting ell  
Midcentury aluminum awnings  
Scored concrete retaining wall and porch steps  
Engaged Doric columns on front facade  
Single light transom  
Arts and Crafts door with nine panes  
Wood floor to porch drop shingles (triangular and  
scalloped) in front eaves  
Dentils under gable eaves  
Rear shed addition

### Supporting Document 1



### GENERAL INFORMATION

Resource id: 244903  
Resource Type: Building  
Coordinate System: GCS\_WGS\_1984  
X: 32.541107  
Y: -82.901991

### BASIC RESOURCE INFORMATION

Resource Address: 235 E Jackson St.  
City/Community: Dublin  
County: Laurens  
Resource Name: LS-DN-219  
Zip Code: 31021

### USE, ORIGINAL

Commerce  
Business/office

### USE, CURRENT

Commerce  
Business/office

### DATE OF CONSTRUCTION (CA.)

Year: 1960

### ARCHITECTURAL STYLE

No academic style

### BUILDING TYPE, ORIGINAL

Commercial Building Types  
Single Retail

### FLOOR PLAN (ORIGINAL)

Rooms Across: One room  
Rooms Deep: More than two rooms

### PLAN SHAPE

Rectangular

### STORIES, NUMBER OF

1

### FACADE SYMMETRY AND FRONT DOOR

Facade Symmetry: Symmetric  
Number of Front Door(s): Two doors

### Supporting Document 2



### ROOF TYPE AND MATERIAL

Roof Material: Unknown  
Roof Type: Flat

### CHIMNEY LOCATION AND MATERIAL

Chimney Location: No chimney observed  
Material: N/A

### CONSTRUCTION SYSTEM/TECHNOLOGY

Wood Construction  
Balloon/platform frame

### FOUNDATION TYPE AND MATERIAL

Foundation Materials: Brick  
Foundation Type: Continuous

### EXTERIOR MATERIAL

Brick

### WINDOWS

Window Type: Fixed  
Head: Flat-headed  
Shape: Rectangular  
Pattern(s): Single pane

### OUTBUILDINGS/SECONDARY- STRUCTURES

Outbuildings: No outbuildings observed  
Outbuilding observed: N/A

### PORCH

Location: N/A  
Height: N/A  
Width/Length: N/A  
Roof Type: N/A  
Porch Type: N/A  
Foundation Material: N/A

### SETTING AND GROUNDS -- YARD(S)

Overall yard layout/arrangement: N/A

### SURROUNDING ENVIRONMENT

Surrounding Environment: Urban/Incorporated Community  
Commercial  
Major Category: Mixed/balance

### AREA(S) OF SIGNIFICANCE (HISTORICAL THEME)

Architecture, Commerce

### FIELD SURVEY EVALUATION

Field Surveyor's Evaluation: May meet National Register Criteria  
Reason:

### FORM PREPARED BY

Name surveyor: Sig Sandzén  
Date: December 2013  
Surveying agency/  
organization/consultant: UGA Findit

### RESOURCE DESCRIPTION

False front  
Large fixed display windows on front facade and sides of front addition  
Double entry doors with single pane light & single light full width transom  
Late 20th century fabric awning



### Supporting Document 1



### GENERAL INFORMATION

Resource id: 244904  
Resource Type: Building  
Coordinate System: GCS\_WGS\_1984  
X: 32.541048  
Y: -82.90209

### BASIC RESOURCE INFORMATION

Resource Address: 223 E Jackson St.  
City/Community: Dublin  
County: Laurens  
Resource Name: LS-DN-220  
Zip Code: 31021

### USE, ORIGINAL

Commerce  
Business/office

### USE, CURRENT

Vacant/not in use

### DATE OF CONSTRUCTION (CA.)

Year: 1960

### ARCHITECTURAL STYLE

No academic style

### BUILDING TYPE, ORIGINAL

Commercial Building Types  
Single Retail

### FLOOR PLAN (ORIGINAL)

Rooms Across: One room  
Rooms Deep: More than two rooms

### PLAN SHAPE

Rectangular

### STORIES, NUMBER OF

1

### FACADE SYMMETRY AND FRONT DOOR

Facade Symmetry: Symmetric  
Number of Front Door(s): One door

### Supporting Document 2



### ROOF TYPE AND MATERIAL

Roof Material: Unknown  
Roof Type: Flat

### CHIMNEY LOCATION AND MATERIAL

Chimney Location: No chimney observed  
Material: N/A

### CONSTRUCTION SYSTEM/TECHNOLOGY

Wood Construction  
Balloon/platform frame

### FOUNDATION TYPE AND MATERIAL

Foundation Materials: Brick  
Foundation Type: Continuous

### EXTERIOR MATERIAL

Brick-Bond-Common/American bond

### WINDOWS

Window Type: Fixed; Casement  
Head: Flat-headed  
Shape: Rectangular  
Pattern(s): Single pane; 1/4

### OUTBUILDINGS/SECONDARY- STRUCTURES

Outbuildings: No outbuildings observed  
Outbuilding observed: N/A

### PORCH

Location: N/A  
Height: N/A  
Width/Length: N/A  
Roof Type: N/A  
Porch Type: N/A  
Foundation Material: N/A

### SETTING AND GROUNDS -- YARD(S)

Overall yard layout/arrangement: N/A

### SURROUNDING ENVIRONMENT

Surrounding Environment: Urban/Incorporated Community  
Commercial  
Major Category: Mixed/balance

### AREA(S) OF SIGNIFICANCE (HISTORICAL THEME)

Architecture, Commerce

### FIELD SURVEY EVALUATION

Field Surveyor's Evaluation: May meet National Register Criteria  
Reason:

### FORM PREPARED BY

Name surveyor: Sig Sandzén  
Date: December 2013  
Surveying agency/organization/consultant: UGA Findit

### RESOURCE DESCRIPTION

Stained brick facade and entry steps  
Main entry door centered, flanked by two fixed single pane windows on either side with two brick planters  
Brick sills under windows  
Gable extends three feet beyond bridge  
Side facade - three casement windows (12 panes total with three pane transom light)



### Supporting Document 1



### GENERAL INFORMATION

Resource id: 244907  
Resource Type: Building  
Coordinate System: GCS\_WGS\_1984  
X: 32.540976  
Y: -82.903112

### BASIC RESOURCE INFORMATION

Resource Address: 101,103,105,107,109 Franklin St.  
City/Community: Dublin  
County: Laurens  
Resource Name: LS-DN-223  
Zip Code: 31021

### USE, ORIGINAL

Commerce  
N/A

### USE, CURRENT

Commerce  
N/A

### DATE OF CONSTRUCTION (CA.)

Year: 1957

### ARCHITECTURAL STYLE

Art Deco

### BUILDING TYPE, ORIGINAL

Commercial Building Types  
Multiple Retail

### FLOOR PLAN (ORIGINAL)

Rooms Across: Three or more rooms  
Rooms Deep: Two rooms

### PLAN SHAPE

Rectangular

### STORIES, NUMBER OF

1

### FACADE SYMMETRY AND FRONT DOOR

Facade Symmetry: Symmetric  
Number of Front Door(s): Three or more doors

### Supporting Document 2



### ROOF TYPE AND MATERIAL

Roof Material: Unknown  
Roof Type: Flat

### CHIMNEY LOCATION AND MATERIAL

Chimney Location: No chimney observed  
Material: N/A

### CONSTRUCTION SYSTEM/TECHNOLOGY

Wood Construction  
Balloon/platform frame

### FOUNDATION TYPE AND MATERIAL

Foundation Materials: Brick  
Foundation Type: Continuous

### EXTERIOR MATERIAL

Brick-Bond-Common/American bond

### WINDOWS

Window Type: Jalousie window  
Head: Flat-headed  
Shape: Rectangular  
Pattern(s): Single pane

### OUTBUILDINGS/SECONDARY- STRUCTURES

Outbuildings: No outbuildings observed  
Outbuilding observed: N/A

### PORCH

Location: Front  
Height: 1 story  
Width/Length: Partial  
Roof Type: N/A  
Porch Type: Recessed  
Foundation Material: Metal

### SETTING AND GROUNDS -- YARD(S)

Overall yard layout/arrangement:  
Town square/courthouse square, Casual/  
Unplanned

### SURROUNDING ENVIRONMENT

Surrounding Environment:  
Urban/Incorporated Community  
Commercial  
Major Category: Mixed/balance

### AREA(S) OF SIGNIFICANCE (HISTORICAL THEME)

Architecture, Commerce

### FIELD SURVEY EVALUATION

Field Surveyor's Evaluation:  
Appears to meet National Register Criteria  
Reason:

### FORM PREPARED BY

Name surveyor: Sig Sandzén  
Date: December 2013  
Surveying agency/  
organization/consultant: UGA Findit

### RESOURCE DESCRIPTION

Paired jalousie windows  
Five businesses in one strip structure  
All entry doors one single light and single light transom  
Flat concrete arches above all bays with pronounced keystone  
Art Deco geometric pattern  
Metal porch supports  
Approximately 10 feet of lawn in front  
Brick floor to recessed porch

### Supporting Document 1



### GENERAL INFORMATION

Resource id: 244945  
Resource Type: Building  
Coordinate System: GCS\_WGS\_1984  
X: 32.540329  
Y: -82.903351

### BASIC RESOURCE INFORMATION

Resource Address: 100 N Franklin St.  
City/Community: Dublin  
County: Laurens  
Resource Name: LS-DN-225  
Zip Code: 31021

### USE, ORIGINAL

Governmental (public)-Courthouse  
Federal

### USE, CURRENT

Governmental (public)-Courthouse  
Federal

### DATE OF CONSTRUCTION (KNOWN)

Year: 1910

### ARCHITECTURAL STYLE

Colonial Revival

### BUILDING TYPE, ORIGINAL

Other Building Type  
Federal Courthouse

### FLOOR PLAN (ORIGINAL)

Rooms Across: Three or more rooms  
Rooms Deep: More than two rooms

### PLAN SHAPE

Rectangular

### STORIES, NUMBER OF

2

### FACADE SYMMETRY AND FRONT DOOR

Facade Symmetry: Symmetric  
Number of Front Door(s): Three or more doors

### Supporting Document 2



### ROOF TYPE AND MATERIAL

Roof Material: Asphalt (composition) shingle  
Roof Type: Gable-Front-oriented

### CHIMNEY LOCATION AND MATERIAL

Chimney Location: No chimney observed  
Material: N/A

### CONSTRUCTION SYSTEM/TECHNOLOGY

Wood Construction  
Balloon/platform frame

### FOUNDATION TYPE AND MATERIAL

Foundation Materials: Stone  
Foundation Type: Continuous

### EXTERIOR MATERIAL

Brick-Bond-Common/American bond  
Concrete

### WINDOWS

Window Type: Double-hung sash  
Head: Flat-headed  
Shape: Rectangular  
Pattern(s): 12/12, 8/8

### OUTBUILDINGS/SECONDARY- STRUCTURES

Outbuildings: No outbuildings observed  
Outbuilding observed: N/A

### PORCH

Location: Front  
Height: 2 story  
Width/Length: Full  
Roof Type: N/A  
Porch Type: Recessed  
Foundation Material: Concrete (poured)

### SETTING AND GROUNDS -- YARD(S)

Overall yard layout/arrangement:  
Town square/courthouse square

### SURROUNDING ENVIRONMENT

Surrounding Environment: Urban/Incorporated Community  
Commercial  
Major Category: Mixed/balance

### AREA(S) OF SIGNIFICANCE (HISTORICAL THEME)

Architecture, Politics/Government, Social History

### FIELD SURVEY EVALUATION

Field Surveyor's Evaluation:  
Appears to meet National Register Criteria  
Reason:

### FORM PREPARED BY

Name surveyor: Sig Sandzén  
Date: December 2013  
Surveying agency/  
organization/consultant: UGA Findit

### RESOURCE DESCRIPTION

Federal building and US Courthouse of Dublin  
Two story courthouse columns with acanthus leaf details  
Solid granite block steps  
Solid granite raised basement  
Paired double doors with single light fixed transom over both  
double entry doors, eight lights  
Textured concrete on recessed facade, common bond brick  
on flanking wings  
Fanlight with iron scrolled details in front gable  
Solid granite lintel above columns  
Two panel wood transom above entry doors with greek key  
details  
Dentils in entablature and under gable eave  
All windows on brick facade have flat brick arches

### Supporting Document 1



### GENERAL INFORMATION

Resource id: 244946  
Resource Type: Building  
Coordinate System: GCS\_WGS\_1984  
X: 32.540132  
Y: -82.904013

### BASIC RESOURCE INFORMATION

Resource Address: 101 N Jefferson St.  
City/Community: Dublin  
County: Laurens  
Resource Name: LS-DN-226  
Zip Code: 31021

### USE, ORIGINAL

Governmental (public)-Courthouse  
County

### USE, CURRENT

Governmental (public)-Courthouse  
County

### DATE OF CONSTRUCTION (KNOWN)

Year: 1910

### ARCHITECTURAL STYLE

Colonial Revival

### BUILDING TYPE, ORIGINAL

Public/Governmental Building Types  
County Courthouse

### FLOOR PLAN (ORIGINAL)

Rooms Across: Three or more rooms  
Rooms Deep: More than two rooms

### PLAN SHAPE

Rectangular

### STORIES, NUMBER OF

2

### FACADE SYMMETRY AND FRONT DOOR

Facade Symmetry: Symmetric  
Number of Front Door(s): Two doors

### Supporting Document 2



### ROOF TYPE AND MATERIAL

Roof Material: Unknown  
Roof Type: Flat

### CHIMNEY LOCATION AND MATERIAL

Chimney Location: No chimney observed  
Material: N/A

### CONSTRUCTION SYSTEM/TECHNOLOGY

Wood Construction  
Balloon/platform frame

### FOUNDATION TYPE AND MATERIAL

Foundation Materials: Stone  
Foundation Type: Continuous

### EXTERIOR MATERIAL

Stone-Granite; Synthetics-Vinyl siding  
Brick-Bond-Common/American bond

### WINDOWS

Window Type: Fixed; Jalousie window  
Head: Flat-headed  
Shape: Rectangular  
Pattern(s): Single pane; 1/1

### OUTBUILDINGS/SECONDARY- STRUCTURES

Outbuildings: No outbuildings observed  
Outbuilding observed: N/A

### PORCH

Location: Front  
Height: 2 story  
Width/Length: Partial  
Roof Type: Gable  
Porch Type: Verandah  
Foundation Material: Stone

### SETTING AND GROUNDS -- YARD(S)

Overall yard layout/arrangement:  
Town square/courthouse square

### SURROUNDING ENVIRONMENT

Surrounding Environment: Urban/Incorporated Community  
Commercial  
Major Category: Mixed/balance

### AREA(S) OF SIGNIFICANCE (HISTORICAL THEME)

Architecture, Politics/Government, Social History

### FIELD SURVEY EVALUATION

Field Surveyor's Evaluation:  
Appears to meet National Register Criteria  
Reason:

### FORM PREPARED BY

Name surveyor: Sig Sandzén  
Date: December 2013  
Surveying agency/  
organization/consultant: UGA Findit

### RESOURCE DESCRIPTION

Front facade: midcentury renovations- centered glass double door entry flanked by two fixed single pane windows with aluminum trim  
Second floor: large five pane transom Doric granite columns and pilasters (3 sections)  
Running granite course and table across facade  
Poured concrete entry steps  
Rear side annex addition (2.5 Stories) with ADA entry and central protruding overhang

### Supporting Document 1



### GENERAL INFORMATION

Resource id: 244947  
Resource Type: Building  
Coordinate System: GCS\_WGS\_1984  
X: 32.540381  
Y: -82.905038

### BASIC RESOURCE INFORMATION

Resource Address: 116 N Jefferson St.  
City/Community: Dublin  
County: Laurens  
Resource Name: LS-DN-227  
Zip Code: 31021

### USE, ORIGINAL

Commerce  
Store

### USE, CURRENT

Commerce  
Store

### DATE OF CONSTRUCTION (CA.)

Year: 1940

### ARCHITECTURAL STYLE

No academic style

### BUILDING TYPE, ORIGINAL

Commercial Building Types  
Single Retail

### FLOOR PLAN (ORIGINAL)

Rooms Across: One room  
Rooms Deep: More than two rooms

### PLAN SHAPE

Rectangular

### STORIES, NUMBER OF

2

### FACADE SYMMETRY AND FRONT DOOR

Facade Symmetry: Symmetric  
Number of Front Door(s): One door

### Supporting Document 2



### ROOF TYPE AND MATERIAL

Roof Material: Unknown  
Roof Type: Flat

### CHIMNEY LOCATION AND MATERIAL

Chimney Location: No chimney observed  
Material: N/A

### CONSTRUCTION SYSTEM/TECHNOLOGY

Wood Construction  
Balloon/platform frame

### FOUNDATION TYPE AND MATERIAL

Foundation Materials: Unknown/obscured  
Foundation Type: N/A

### EXTERIOR MATERIAL

Brick-Bond-Common/American bond  
Wood-Weatherboard

### WINDOWS

Window Type: Fixed; Jalousie window  
Head: Flat-headed  
Shape: Rectangular  
Pattern(s): Single pane; 1/1

### OUTBUILDINGS/SECONDARY- STRUCTURES

Outbuildings: No outbuildings observed  
Outbuilding observed: N/A

### PORCH

Location: N/A  
Height: N/A  
Width/Length: N/A  
Roof Type: N/A  
Porch Type: N/A  
Foundation Material: N/A

### SETTING AND GROUNDS -- YARD(S)

Overall yard layout/arrangement:

Street trees

### SURROUNDING ENVIRONMENT

Surrounding Environment: Urban/Incorporated Community  
Commercial  
Major Category: Mixed/balance

### AREA(S) OF SIGNIFICANCE (HISTORICAL THEME)

Architecture, Politics/Government, Social History

### FIELD SURVEY EVALUATION

Field Surveyor's Evaluation: May meet National Register Criteria  
Reason:

### FORM PREPARED BY

Name surveyor: Sig Sandzén  
Date: December 2013  
Surveying agency/organization/consultant: UGA Findit

### RESOURCE DESCRIPTION

Midcentury alterations: ribbon display windows with aluminum frames, added clapboards  
Steeply pitched shed roof transcends roofline (serves as awning (asphalt shingle)  
Rear and sides of building brick and common bond (extant material)  
Adjacent to small hamburger restaurant



### Supporting Document 1



### GENERAL INFORMATION

Resource id: 244950  
Resource Type: Building  
Coordinate System: GCS\_WGS\_1984  
X: 32.539985  
Y: -82.905059

### BASIC RESOURCE INFORMATION

Resource Address: 107 & 109 W Jackson St.  
City/Community: Dublin  
County: Laurens  
Resource Name: LS-DN-230  
Zip Code: 31021

### USE, ORIGINAL

Commerce  
Store

### USE, CURRENT

Commerce  
Food Services

### DATE OF CONSTRUCTION (CA.)

Year: 1885

### ARCHITECTURAL STYLE

Italianate

### BUILDING TYPE, ORIGINAL

Commercial Building Types  
Multiple Retail

### FLOOR PLAN (ORIGINAL)

Rooms Across: Three or more rooms  
Rooms Deep: More than two rooms

### PLAN SHAPE

Rectangular

### STORIES, NUMBER OF

2

### FACADE SYMMETRY AND FRONT DOOR

Facade Symmetry: Asymmetric  
Number of Front Door(s): Three or more doors

### Supporting Document 2



### ROOF TYPE AND MATERIAL

Roof Material: Unknown  
Roof Type: Flat

### CHIMNEY LOCATION AND MATERIAL

Chimney Location: No chimney observed  
Material: N/A

### CONSTRUCTION SYSTEM/TECHNOLOGY

Wood Construction  
Balloon/platform frame

### FOUNDATION TYPE AND MATERIAL

Foundation Materials: Brick  
Foundation Type: Continuous

### EXTERIOR MATERIAL

Brick-Bond-Common/American bond  
Stucco

### WINDOWS

Window Type: Double-hung sash  
Head: Round-headed  
Shape: Rectangular  
Pattern(s): 1/1

### OUTBUILDINGS/SECONDARY- STRUCTURES

Outbuildings: No outbuildings observed  
Outbuilding observed: N/A

### PORCH

Location: N/A  
Height: N/A  
Width/Length: N/A  
Roof Type: N/A  
Porch Type: N/A  
Foundation Material: N/A

### SETTING AND GROUNDS -- YARD(S)

Overall yard layout/arrangement:  
Street furniture, Street trees

### SURROUNDING ENVIRONMENT

Surrounding Environment: Urban/Incorporated Community Commercial  
Major Category: Mixed/balance

### AREA(S) OF SIGNIFICANCE (HISTORICAL THEME)

Architecture, Commerce

### FIELD SURVEY EVALUATION

Field Surveyor's Evaluation: Appears to meet National Register Criteria  
Reason:

### FORM PREPARED BY

Name surveyor: Sig Sandzén  
Date: December 2013  
Surveying agency/organization/consultant: UGA Findit

### RESOURCE DESCRIPTION

High style Italianate commercial structure  
Four double-hung sash windows on second floor, all with rounded Italianate arches  
Doric pilasters under round brick arch with scrolled metal keystones  
Two story pilampsets, corbelled (nine course) at first floor apex and continues with brick under Ionic capital  
First floor alterations to both storefronts  
109 W Jackson Street: left portion enclosed by display glass, recessed diagonally towards double entry doors with single light and single light transoms  
Additional frontage bricked with additional door and single light transom  
107 W Jackson Street: retains much of historic character  
Replacement shop windows, but original shape  
Double doors with vertical single light and large square transom



### Supporting Document 1



### GENERAL INFORMATION

Resource id: 245009  
Resource Type: Building  
Coordinate System: GCS\_WGS\_1984  
X: 32.539863  
Y: -82.905365

### BASIC RESOURCE INFORMATION

Resource Address: 115 W Jackson St.  
City/Community: Dublin  
County: Laurens  
Resource Name: LS-DN-232  
Zip Code: 31021

### USE, ORIGINAL

Commerce  
Store

### USE, CURRENT

Commerce  
Store

### DATE OF CONSTRUCTION (CA.)

Year: 1920

### ARCHITECTURAL STYLE

No academic style

### BUILDING TYPE, ORIGINAL

Commercial Building Types  
Single Retail

### FLOOR PLAN (ORIGINAL)

Rooms Across: One room  
Rooms Deep: More than two rooms

### PLAN SHAPE

Rectangular

### STORIES, NUMBER OF

2

### FACADE SYMMETRY AND FRONT DOOR

Facade Symmetry: Asymmetric  
Number of Front Door(s): Two doors

### Supporting Document 2



### ROOF TYPE AND MATERIAL

Roof Material: Unknown  
Roof Type: Flat

### CHIMNEY LOCATION AND MATERIAL

Chimney Location: No chimney observed  
Material: N/A

### CONSTRUCTION SYSTEM/TECHNOLOGY

Wood Construction  
Balloon/platform frame

### FOUNDATION TYPE AND MATERIAL

Foundation Materials: Brick  
Foundation Type: Continuous

### EXTERIOR MATERIAL

Brick-Bond-Common/American bond  
Concrete-Cast concrete detail

### WINDOWS

Window Type: Fixed  
Head: Round-headed  
Shape: Rectangular  
Pattern(s): Single pane

### OUTBUILDINGS/SECONDARY- STRUCTURES

Outbuildings: No outbuildings observed  
Outbuilding observed: N/A

### PORCH

Location: N/A  
Height: N/A  
Width/Length: N/A  
Roof Type: N/A  
Porch Type: N/A  
Foundation Material: N/A

### SETTING AND GROUNDS -- YARD(S)

Overall yard layout/arrangement:  
Street trees

### SURROUNDING ENVIRONMENT

Surrounding Environment: Urban/Incorporated Community  
Commercial  
Major Category: Mixed/balance

### AREA(S) OF SIGNIFICANCE (HISTORICAL THEME)

Architecture, Commerce

### FIELD SURVEY EVALUATION

Field Surveyor's Evaluation: May meet National Register Criteria  
Reason:


### FORM PREPARED BY

Name surveyor: Sig Sandzén  
Date: December 2013  
Surveying agency/  
organization/consultant: UGA Findit

### RESOURCE DESCRIPTION

Site of former JC Penney  
Ribbon windows across first floor- aluminum frames and brick sills  
Brick along foundation  
1960s/70s alteration of textured concrete on second story  
Tiled entry floor  
Altered doorway with single transom and double doors

### Supporting Document 1



### GENERAL INFORMATION

Resource id: 245011  
Resource Type: Building  
Coordinate System: GCS\_WGS\_1984  
X: 32.539825  
Y: -82.905475

### BASIC RESOURCE INFORMATION

Resource Address: 117 W Jackson St.  
City/Community: Dublin  
County: Laurens  
Resource Name: LS-DN-233  
Zip Code: 31021

### USE, ORIGINAL

Commerce  
Store

### USE, CURRENT

Commerce  
Store

### DATE OF CONSTRUCTION (CA.)

Year: 1920

### ARCHITECTURAL STYLE

No academic style

### BUILDING TYPE, ORIGINAL

Commercial Building Types  
Commercial Block

### FLOOR PLAN (ORIGINAL)

Rooms Across: One room  
Rooms Deep: More than two rooms

### PLAN SHAPE

Rectangular

### STORIES, NUMBER OF

2

### FACADE SYMMETRY AND FRONT DOOR

Facade Symmetry: Asymmetric  
Number of Front Door(s): Two doors

### Supporting Document 2



### ROOF TYPE AND MATERIAL

Roof Material: Unknown  
Roof Type: Flat

### CHIMNEY LOCATION AND MATERIAL

Chimney Location: No chimney observed  
Material: N/A

### CONSTRUCTION SYSTEM/TECHNOLOGY

Wood Construction  
Balloon/platform frame

### FOUNDATION TYPE AND MATERIAL

Foundation Materials: Brick  
Foundation Type: Continuous

### EXTERIOR MATERIAL

Brick-Bond-Common/American bond  
Concrete-Cast concrete detail

### WINDOWS

Window Type: Fixed  
Head: Round-headed  
Shape: Rectangular  
Pattern(s): Single pane

### OUTBUILDINGS/SECONDARY- STRUCTURES

Outbuildings: No outbuildings observed  
Outbuilding observed: N/A

### PORCH

Location: N/A  
Height: N/A  
Width/Length: N/A  
Roof Type: N/A  
Porch Type: N/A  
Foundation Material: N/A

### SETTING AND GROUNDS -- YARD(S)

Overall yard layout/arrangement:  
Street furniture, Street trees

### SURROUNDING ENVIRONMENT

Surrounding Environment: Urban/Incorporated Community  
Commercial  
Major Category: Mixed/balance

### AREA(S) OF SIGNIFICANCE (HISTORICAL THEME)

Architecture, Commerce

### FIELD SURVEY EVALUATION

Field Surveyor's Evaluation: May meet National Register Criteria  
Reason:

### FORM PREPARED BY

Name surveyor: Sig Sandzén  
Date: December 2013  
Surveying agency/organization/consultant: UGA Findit

### RESOURCE DESCRIPTION

Second story has 1960/70 exterior material alterations  
Textured concrete over brick, flat midcentury awnings  
Paired flat display windows with aluminum frames  
Single entry door with single light transom and one side light  
Common bond brick exterior on first floor

### Supporting Document 1



### GENERAL INFORMATION

Resource id: 245019  
Resource Type: Building  
Coordinate System: GCS\_WGS\_1984  
X: 32.539938  
Y: -82.905869

### BASIC RESOURCE INFORMATION

Resource Address: .02 miles NW of Jackson St. on Roosevelt St.  
City/Community: Dublin  
County: Laurens  
Resource Name: LS-DN-237  
Zip Code: 31021

### USE, ORIGINAL

Commerce  
Store

### USE, CURRENT

Commerce  
Store

### DATE OF CONSTRUCTION (CA.)

Year: 1910

### ARCHITECTURAL STYLE

No academic style

### BUILDING TYPE, ORIGINAL

Commercial Building Types  
Single retail

### FLOOR PLAN (ORIGINAL)

Rooms Across: One room  
Rooms Deep: More than two rooms

### PLAN SHAPE

Rectangular

### STORIES, NUMBER OF

2

### FACADE SYMMETRY AND FRONT DOOR

Facade Symmetry: Symmetric  
Number of Front Door(s): Two doors

### Supporting Document 2



### ROOF TYPE AND MATERIAL

Roof Material: Unknown  
Roof Type: Flat

### CHIMNEY LOCATION AND MATERIAL

Chimney Location: No chimney observed  
Material: N/A

### CONSTRUCTION SYSTEM/TECHNOLOGY

Wood Construction  
Balloon/platform frame

### FOUNDATION TYPE AND MATERIAL

Foundation Materials: Brick  
Foundation Type: Continuous

### EXTERIOR MATERIAL

Brick-Bond-Common/American bond

### WINDOWS

Window Type: Fixed; Single-hung sash  
Head: Round-headed  
Shape: Rectangular  
Pattern(s): Single pane; 1/1

### OUTBUILDINGS/SECONDARY- STRUCTURES

Outbuildings: No outbuildings observed  
Outbuilding observed: N/A

### PORCH

Location: N/A  
Height: N/A  
Width/Length: N/A  
Roof Type: N/A  
Porch Type: N/A  
Foundation Material: N/A

### SETTING AND GROUNDS -- YARD(S)

Overall yard layout/arrangement:  
Sidewalks - concrete slab

### SURROUNDING ENVIRONMENT

Surrounding Environment: Urban/Incorporated Community  
Commercial  
Major Category: Mixed/balance

### AREA(S) OF SIGNIFICANCE (HISTORICAL THEME)

Architecture, Commerce

### FIELD SURVEY EVALUATION

Field Surveyor's Evaluation: May meet National Register Criteria  
Reason:


### FORM PREPARED BY

Name surveyor: Sig Sandzén  
Date: December 2013  
Surveying agency/  
organization/consultant: UGA Findit

### RESOURCE DESCRIPTION

All windows replaced  
Double front door, with transom rounded arches over all  
bays with three course rowlock detail and rowlock sills on  
windows  
Five course corbelled brick detail at roof line  
Decorative iron vents at foundation  
Painted business sign: "Black's Seed Store"

### Supporting Document 1



### GENERAL INFORMATION

Resource id: 245060  
Resource Type: Building  
Coordinate System: GCS\_WGS\_1984  
X: 32.53997  
Y: -82.906277

### BASIC RESOURCE INFORMATION

Resource Address: 104 Roosevelt St.  
City/Community: Dublin  
County: Laurens  
Resource Name: LS-DN-238  
Zip Code: 31021

### USE, ORIGINAL

Commerce  
Business/office

### USE, CURRENT

Industry  
Mill

### DATE OF CONSTRUCTION (CA.)

Year: 1900

### ARCHITECTURAL STYLE

No academic style

### BUILDING TYPE, ORIGINAL

Commercial Building Types  
Warehouse

### FLOOR PLAN (ORIGINAL)

Rooms Across: One room  
Rooms Deep: One room

### PLAN SHAPE

Rectangular

### STORIES, NUMBER OF

1

### FACADE SYMMETRY AND FRONT DOOR

Facade Symmetry: Symmetric  
Number of Front Door(s): One door

### Supporting Document 2



### ROOF TYPE AND MATERIAL

Roof Material: Unknown  
Roof Type: Flat

### CHIMNEY LOCATION AND MATERIAL

Chimney Location: No chimney observed  
Material: N/A

### CONSTRUCTION SYSTEM/TECHNOLOGY

Wood Construction  
Balloon/platform frame

### FOUNDATION TYPE AND MATERIAL

Foundation Materials: Brick  
Foundation Type: Continuous

### EXTERIOR MATERIAL

Brick-Bond-Common/American bond

### WINDOWS

Window Type: Double-hung sash  
Head: Round-headed  
Shape: Rectangular  
Pattern(s): 2/2

### OUTBUILDINGS/SECONDARY- STRUCTURES

Outbuildings: No outbuildings observed  
Outbuilding observed: N/A

### PORCH

Location: N/A  
Height: N/A  
Width/Length: N/A  
Roof Type: N/A  
Porch Type: N/A  
Foundation Material: N/A

### SETTING AND GROUNDS -- YARD(S)

Overall yard layout/arrangement: N/A

### SURROUNDING ENVIRONMENT

Surrounding Environment: Urban/Incorporated Community  
Commercial  
Major Category: Mixed/balance

### AREA(S) OF SIGNIFICANCE (HISTORICAL THEME)

Architecture, Commerce

### FIELD SURVEY EVALUATION

Field Surveyor's Evaluation: May meet National Register Criteria  
Reason:

### FORM PREPARED BY

Name surveyor: Sig Sandzén  
Date: December 2013  
Surveying agency/organization/consultant: UGA Findit

### RESOURCE DESCRIPTION

1.5 story arch as main entryway, with three course horizontal brick detail  
Paired double-hung sash bays on left facade, with two course brick arch banding and brick sill  
Wood shutters covered in tin  
Right facade - single double-hung sashes with wood and tin shutters and brick sill with two course banding  
Five course brick detail along roofline



### Supporting Document 1



### GENERAL INFORMATION

Resource id: 245071  
Resource Type: Building  
Coordinate System: GCS\_WGS\_1984  
X: 32.539601  
Y: -82.906073

### BASIC RESOURCE INFORMATION

Resource Address: 201 W Jackson St.  
City/Community: Dublin  
County: Laurens  
Resource Name: LS-DN-239  
Zip Code: 31021

### USE, ORIGINAL

Commerce  
Store

### USE, CURRENT

Vacant/not in use

### DATE OF CONSTRUCTION (CA.)

Year: 1910

### ARCHITECTURAL STYLE

Colonial Revival

### BUILDING TYPE, ORIGINAL

Commercial Building Types  
Multiple Retail

### FLOOR PLAN (ORIGINAL)

Rooms Across: Three or more rooms  
Rooms Deep: More than two rooms

### PLAN SHAPE

Rectangular

### STORIES, NUMBER OF

3

### FACADE SYMMETRY AND FRONT DOOR

Facade Symmetry: Symmetric  
Number of Front Door(s): Three or more doors

### Supporting Document 2



### ROOF TYPE AND MATERIAL

Roof Material: Unknown  
Roof Type: Flat

### CHIMNEY LOCATION AND MATERIAL

Chimney Location: No chimney observed  
Material: N/A

### CONSTRUCTION SYSTEM/TECHNOLOGY

Wood Construction  
Balloon/platform frame

### FOUNDATION TYPE AND MATERIAL

Foundation Materials: Unknown/obscured  
Foundation Type: N/A

### EXTERIOR MATERIAL

Brick-Bond-Common/American bond  
Stone

### WINDOWS

Window Type: Double-hung sash  
Head: Flat-headed  
Shape: Rectangular  
Pattern(s): 1/1, 2/2

### OUTBUILDINGS/SECONDARY- STRUCTURES

Outbuildings: No outbuildings observed  
Outbuilding observed: N/A

### PORCH

Location: N/A  
Height: N/A  
Width/Length: N/A  
Roof Type: N/A  
Porch Type: N/A  
Foundation Material: N/A

### SETTING AND GROUNDS -- YARD(S)

Overall yard layout/arrangement:  
Street trees

### SURROUNDING ENVIRONMENT

Surrounding Environment:  
Urban/Incorporated Community  
Commercial  
Major Category: Mixed/balance

### AREA(S) OF SIGNIFICANCE (HISTORICAL THEME)

Architecture, Commerce

### FIELD SURVEY EVALUATION

Field Surveyor's Evaluation:  
May meet National Register Criteria  
Reason:

### FORM PREPARED BY

Name surveyor: Sig Sandzén  
Date: December 2013  
Surveying agency/  
organization/consultant: UGA Findit

### RESOURCE DESCRIPTION

Recessed brick rectangles along roofline  
Decorative granite panels  
Six two-story Ionic pilasters separating bays  
Twelve bays on second and third floors  
Flat brick arches on all windows (second and third floors)  
Three course brick corbelling above second story  
Solid granite sills on all windows  
First floor: major alterations- replaced storefront with display  
ribbon windows and aluminum frames  
Single pane double entry door with single light transom  
Granite panels  
Covered historic brick



### Supporting Document 1



### GENERAL INFORMATION

Resource id: 245073  
Resource Type: Building  
Coordinate System: GCS\_WGS\_1984  
X: 32.539551  
Y: -82.906282

### BASIC RESOURCE INFORMATION

Resource Address: 207 W Jackson St.  
City/Community: Dublin  
County: Laurens  
Resource Name: LS-DN-240  
Zip Code: 31021

### USE, ORIGINAL

Commerce  
Business/office

### USE, CURRENT

Commerce  
Business/office

### DATE OF CONSTRUCTION (CA.)

Year: 1910

### ARCHITECTURAL STYLE

No academic style

### BUILDING TYPE, ORIGINAL

Commercial Building Types  
Single Retail

### FLOOR PLAN (ORIGINAL)

Rooms Across: One room  
Rooms Deep: Two rooms

### PLAN SHAPE

Rectangular

### STORIES, NUMBER OF

1

### FACADE SYMMETRY AND FRONT DOOR

Facade Symmetry: Asymmetric  
Number of Front Door(s): Two doors

### Supporting Document 2



### ROOF TYPE AND MATERIAL

Roof Material: Unknown  
Roof Type: Flat

### CHIMNEY LOCATION AND MATERIAL

Chimney Location: No chimney observed  
Material: N/A

### CONSTRUCTION SYSTEM/TECHNOLOGY

Wood Construction  
Balloon/platform frame

### FOUNDATION TYPE AND MATERIAL

Foundation Materials: Unknown/obscured  
Foundation Type: N/A

### EXTERIOR MATERIAL

Concrete; Brick-Bond-Common/American bond  
Glass-Glass block; Wood-Weatherboard

### WINDOWS

Window Type: Fixed  
Head: Flat-headed  
Shape: Rectangular  
Pattern(s): Single pane

### OUTBUILDINGS/SECONDARY- STRUCTURES

Outbuildings: No outbuildings observed  
Outbuilding observed: N/A

### PORCH

Location: N/A  
Height: N/A  
Width/Length: N/A  
Roof Type: N/A  
Porch Type: N/A  
Foundation Material: N/A

### SETTING AND GROUNDS -- YARD(S)

Overall yard layout/arrangement:  
Street trees

### SURROUNDING ENVIRONMENT

Surrounding Environment: Urban/Incorporated Community  
Commercial  
Major Category: Mixed/balance

### AREA(S) OF SIGNIFICANCE (HISTORICAL THEME)

Architecture, Commerce

### FIELD SURVEY EVALUATION

Field Surveyor's Evaluation: May meet National Register Criteria  
Reason:

### FORM PREPARED BY

Name surveyor: Sig Sandzén  
Date: December 2013  
Surveying agency/organization/consultant: UGA Findit

### RESOURCE DESCRIPTION

Two buildings in same structure  
Midcentury renovations to both  
Right facade: recessed entry with fixed single pane windows and glass block detail  
Left facade: recessed entry with fixed single pane windows  
Block wood detail above eave  
Midcentury fabric awning spans facade length  
Cast scalloped concrete detail above awning brickline  
Circular detail below roofline  
Three course brick detail along roofline

### Supporting Document 1



### GENERAL INFORMATION

Resource id: 245074  
Resource Type: Building  
Coordinate System: GCS\_WGS\_1984  
X: 32.539508  
Y: -82.906349

### BASIC RESOURCE INFORMATION

Resource Address: 209 W Jackson St.  
City/Community: Dublin  
County: Laurens  
Resource Name: LS-DN-241  
Zip Code: 31021

### USE, ORIGINAL

Commerce  
Store

### USE, CURRENT

Commerce  
Store

### DATE OF CONSTRUCTION (CA.)

Year: 1910

### ARCHITECTURAL STYLE

No academic style

### BUILDING TYPE, ORIGINAL

Commercial Building Types  
Single Retail

### FLOOR PLAN (ORIGINAL)

Rooms Across: One room  
Rooms Deep: More than two rooms

### PLAN SHAPE

Rectangular

### STORIES, NUMBER OF

1

### FACADE SYMMETRY AND FRONT DOOR

Facade Symmetry: Symmetric  
Number of Front Door(s): One door

### Supporting Document 2



### ROOF TYPE AND MATERIAL

Roof Material: Unknown  
Roof Type: Flat

### CHIMNEY LOCATION AND MATERIAL

Chimney Location: No chimney observed  
Material: N/A

### CONSTRUCTION SYSTEM/TECHNOLOGY

Wood Construction  
Balloon/platform frame

### FOUNDATION TYPE AND MATERIAL

Foundation Materials: Brick  
Foundation Type: Continuous

### EXTERIOR MATERIAL

Stucco  
Synthetics-Vinyl siding

### WINDOWS

Window Type: Fixed  
Head: Flat-headed  
Shape: Rectangular  
Pattern(s): Single pane

### OUTBUILDINGS/SECONDARY- STRUCTURES

Outbuildings: No outbuildings observed  
Outbuilding observed: N/A

### PORCH

Location: N/A  
Height: N/A  
Width/Length: N/A  
Roof Type: N/A  
Porch Type: N/A  
Foundation Material: N/A

### SETTING AND GROUNDS -- YARD(S)

Overall yard layout/arrangement: N/A

### SURROUNDING ENVIRONMENT

Surrounding Environment: Urban/Incorporated Community  
Commercial  
Major Category: Mixed/balance

### AREA(S) OF SIGNIFICANCE (HISTORICAL THEME)

Architecture, Commerce

### FIELD SURVEY EVALUATION

Field Surveyor's Evaluation: May meet National Register Criteria  
Reason:

### FORM PREPARED BY

Name surveyor: Sig Sandzén  
Date: December 2013  
Surveying agency/organization/consultant: UGA Findit

### RESOURCE DESCRIPTION

Stucco on upper third of facade  
Aluminum siding tacked on front lower portion  
Replaced fixed store windows with aluminum frames and no transom

### Supporting Document 1



### GENERAL INFORMATION

Resource id: 244824  
Resource Type: Building  
Coordinate System: GCS\_WGS\_1984  
X: 32.540415  
Y: -82.907807

### BASIC RESOURCE INFORMATION

Resource Address: 305 W Gaines St.  
City/Community: Dublin  
County: Laurens  
Resource Name: LS-DN-244  
Zip Code: 31021

### USE, ORIGINAL

Religion  
Religious Facility

### USE, CURRENT

Religion  
Religious Facility

### DATE OF CONSTRUCTION (CA.)

Year: 1900

### ARCHITECTURAL STYLE

Gothic Revival

### BUILDING TYPE, ORIGINAL

Churches/Places of Worship  
Double tower

### FLOOR PLAN (ORIGINAL)

Rooms Across: One room  
Rooms Deep: One room

### PLAN SHAPE

U-shaped

### STORIES, NUMBER OF

2

### FACADE SYMMETRY AND FRONT DOOR

Facade Symmetry: Asymmetric  
Number of Front Door(s): Three or more doors

### Supporting Document 2



### ROOF TYPE AND MATERIAL

Roof Material: Asphalt (composition) shingle  
Roof Type: Gable-Front-oriented

### CHIMNEY LOCATION AND MATERIAL

Chimney Location: No chimney observed  
Material: N/A

### CONSTRUCTION SYSTEM/TECHNOLOGY

Wood Construction  
Balloon/platform frame

### FOUNDATION TYPE AND MATERIAL

Foundation Materials: Unknown/obscured  
Foundation Type: N/A

### EXTERIOR MATERIAL

Brick-Bond-Running bond/stretcher

### WINDOWS

Window Type: Fixed  
Head: Flat-headed, Pointed Arch  
Shape: Rectangular  
Pattern(s): Stained glass

### OUTBUILDINGS/SECONDARY- STRUCTURES

Outbuildings: Non-historic Outbuildings observed  
Outbuilding observed: Office

### PORCH

Location: Front  
Height: 1 story  
Width/Length: Partial  
Roof Type: Flat  
Porch Type: Recessed  
Foundation Material: Brick

### SETTING AND GROUNDS -- YARD(S)

Overall yard layout/arrangement: Casual/Unplanned

### SURROUNDING ENVIRONMENT

Surrounding Environment: Urban/Incorporated Community Residential  
Major Category: Mixed/balance

### AREA(S) OF SIGNIFICANCE (HISTORICAL THEME)

Architecture, Religion

### FIELD SURVEY EVALUATION

Field Surveyor's Evaluation: May meet National/Georgia Register criteria  
Reason: N/A

### FORM PREPARED BY

Name surveyor: Elizabeth Elliot  
Date: December 2013  
Surveying agency/organization/consultant: UGA Findit

### RESOURCE DESCRIPTION

Multiple additions to create U-shaped floor plan: offices, chapel, education building  
Pointed arch with stained glass windows  
Bisecting arches in main window and under steeple  
One tower has bell tower with 4 pointed arch vents on all sides  
Recessed entry with 3 pointed arches and 3 double doors (also shaped as pointed arches)  
Concrete steps with metal quatrefoil railing  
3 pointed arch vents in gable  
Scroll design across top of recessed entry and at top of both towers  
Foundation plantings  
Arcade connects to education building which creates an enclosed courtyard inside U-shape  
Paired stained glass windows along sides and in towers. Each with different patterns  
2 towers were front additions. Can tell from brick pointing along side of sanctuary and age of bricks  
Granite window sills  
Steeple on top of bell tower  
Twisted cord brick design around stained glass windows on side  
Storm windows in front of sanctuary stained glass

### Supporting Document 1



### GENERAL INFORMATION

Resource id: 244828  
Resource Type: Building  
Coordinate System: GCS\_WGS\_1984  
X: 32.540112  
Y: -82.90844

### BASIC RESOURCE INFORMATION

Resource Address: 307 W Gaines St.  
City/Community: Dublin  
County: Laurens  
Resource Name: LS-DN-245  
Zip Code: 31021

### USE, ORIGINAL

Domestic  
Single dwelling

### USE, CURRENT

Domestic  
Single dwelling

### DATE OF CONSTRUCTION (KNOWN)

Year: 1873

### ARCHITECTURAL STYLE

No academic style

### BUILDING TYPE, ORIGINAL

One-story house types  
Gabled Wing Cottage (Gabled Ell)

### FLOOR PLAN (ORIGINAL)

Rooms Across: Two unequal rooms  
Rooms Deep: One room

### PLAN SHAPE

L-shaped

### STORIES, NUMBER OF

1.5

### FACADE SYMMETRY AND FRONT DOOR

Facade Symmetry: Asymmetric  
Number of Front Door(s): One door

### Supporting Document 2



### ROOF TYPE AND MATERIAL

Roof Material: Wood shingle  
Roof Type: Gable-Cross gable

### CHIMNEY LOCATION AND MATERIAL

Chimney Location: Center, ridge line  
Material: Brick

### CONSTRUCTION SYSTEM/TECHNOLOGY

Wood Construction  
Balloon/platform frame

### FOUNDATION TYPE AND MATERIAL

Foundation Materials: Stone  
Foundation Type: Pier/Post (no infill)

### EXTERIOR MATERIAL

Wood-Vertical board

### WINDOWS

Window Type: Double-hung sash  
Head: Flat-headed  
Shape: Rectangular  
Pattern(s): 1/1

### OUTBUILDINGS/SECONDARY- STRUCTURES

Outbuildings: No outbuildings observed  
Outbuilding observed: Tenant house

### PORCH

Location: Front  
Height: 1 story  
Width/Length: Partial  
Roof Type: Half-Hip  
Porch Type: Verandah  
Foundation Material: Wood

### SETTING AND GROUNDS -- YARD(S)

Overall yard layout/arrangement:  
Casual/Unplanned

### SURROUNDING ENVIRONMENT

Surrounding Environment: Urban/Incorporated Community  
Commercial  
Major Category: Mixed/balance

### AREA(S) OF SIGNIFICANCE (HISTORICAL THEME)

Architecture

### FIELD SURVEY EVALUATION

Field Surveyor's Evaluation: Appears to meet National Register Criteria  
Reason: N/A

### FORM PREPARED BY

Name surveyor: Elizabeth Elliot  
Date: December 2013  
Surveying agency/organization/consultant: UGA Findit

### RESOURCE DESCRIPTION

Stone lined beds, drive, lot, walks (brick path)  
Foundation plantings, large magnolias in yard, holly, pine  
Saw tooth wood detailing along roof lines, porch roof line and dormer roof lines  
Four dormers (2 side, 2 front)  
Wood cutout, stencil rail for porch and steps  
Paired porch supports with wood cut out detail cornice  
Wood steps  
Corbelled chimneys  
House behind gabled ell originally was kitchen, built in 1900.  
Connected by covered walk, similar stylistically as main house but more simplified  
Pointed arch attic vent  
Cutout porch supports with square baluster and balustrade



### Supporting Document 1



### GENERAL INFORMATION

Resource id: 244920  
Resource Type: Building  
Coordinate System: GCS\_WGS\_1984  
X: 32.541051  
Y: -82.909588

### BASIC RESOURCE INFORMATION

Resource Address: SE corner of Church and Mincey St.  
City/Community: Dublin  
County: Laurens  
Resource Name: LS-DN-249  
Zip Code: 31021

### USE, ORIGINAL

Domestic  
Single dwelling

### USE, CURRENT

Domestic  
Single dwelling

### DATE OF CONSTRUCTION (KNOWN)

Year: 1910

### ARCHITECTURAL STYLE

No academic style

### BUILDING TYPE, ORIGINAL

One-story house types  
Georgian Cottage

### FLOOR PLAN (ORIGINAL)

Rooms Across: Two rooms with central hallway  
Rooms Deep: One room

### PLAN SHAPE

Rectangular

### STORIES, NUMBER OF

1

### FACADE SYMMETRY AND FRONT DOOR

Facade Symmetry: Symmetric  
Number of Front Door(s): One door

### Supporting Document 2



### ROOF TYPE AND MATERIAL

Roof Material: Steel/steel alloy (tin)  
Roof Type: Hip

### CHIMNEY LOCATION AND MATERIAL

Chimney Location: Off-center, within roof surface  
Material: Brick

### CONSTRUCTION SYSTEM/TECHNOLOGY

Wood Construction  
Balloon/platform frame

### FOUNDATION TYPE AND MATERIAL

Foundation Materials: Brick  
Foundation Type: Pier/Post with Infill-Brick

### EXTERIOR MATERIAL

Synthetics-Asbestos siding

### WINDOWS

Window Type: Double-hung sash  
Head: Flat-headed  
Shape: Rectangular  
Pattern(s): 2/2

### OUTBUILDINGS/SECONDARY- STRUCTURES

Outbuildings: No outbuildings observed  
Outbuilding observed: N/A

### PORCH

Location: Front  
Height: 1 story  
Width/Length: Full; Partial  
Roof Type: Shed/pent; Gable  
Porch Type: Verandah; Portico  
Foundation Material: N/A

### SETTING AND GROUNDS -- YARD(S)

Overall yard layout/arrangement: Informal/Picturesque  
Designed walks and driveways, Designed fencing

### SURROUNDING ENVIRONMENT

Surrounding Environment: Urban/Incorporated Community  
Mixed Uses  
Major Category: Mixed/balance

### AREA(S) OF SIGNIFICANCE (HISTORICAL THEME)

Architecture

### FIELD SURVEY EVALUATION

Field Surveyor's Evaluation: May meet National/Georgia Register criteria  
Reason: N/A

### FORM PREPARED BY

Name surveyor: Elizabeth Elliot  
Date: December 2013  
Surveying agency/organization/consultant: UGA Findit

### RESOURCE DESCRIPTION

Foundation plantings  
Cement wall around front of lot with decorative end post with sphere on top  
Brick bases for square porch supports below cornice  
Diamond vent in gable  
Corbeled chimneys  
Low brick wall with cement tops border cement steps to porch  
Chain-link fence on right of lot



### Supporting Document 1



### GENERAL INFORMATION

Resource id: 244921  
Resource Type: Building  
Coordinate System: GCS\_WGS\_1984  
X: 32.541251  
Y: -82.909138

### BASIC RESOURCE INFORMATION

Resource Address: .02 miles E of Church on Mincey St.  
City/Community: Dublin  
County: Laurens  
Resource Name: LS-DN-250  
Zip Code: 31021

### USE, ORIGINAL

Domestic  
Single dwelling

### USE, CURRENT

Domestic  
Single dwelling

### DATE OF CONSTRUCTION (KNOWN)

Year: 1915

### ARCHITECTURAL STYLE

Craftsman

### BUILDING TYPE, ORIGINAL

One-story house types  
Bungalow-hip

### FLOOR PLAN (ORIGINAL)

Rooms Across: Two unequal rooms  
Rooms Deep: Two rooms

### PLAN SHAPE

Rectangular

### STORIES, NUMBER OF

1

### FACADE SYMMETRY AND FRONT DOOR

Facade Symmetry: Asymmetric  
Number of Front Door(s): One door

### Supporting Document 2



### ROOF TYPE AND MATERIAL

Roof Material: Steel/steel alloy-Standing seam  
Roof Type: Hip

### CHIMNEY LOCATION AND MATERIAL

Chimney Location: No chimney observed  
Material: N/A

### CONSTRUCTION SYSTEM/TECHNOLOGY

Wood Construction  
Balloon/platform frame

### FOUNDATION TYPE AND MATERIAL

Foundation Materials: Brick  
Foundation Type: Pier/Post with Infill-Concrete(block)

### EXTERIOR MATERIAL

Synthetics-Vinyl siding

### WINDOWS

Window Type: Double-hung sash  
Head: Flat-headed  
Shape: Rectangular  
Pattern(s): 9/9

### OUTBUILDINGS/SECONDARY- STRUCTURES

Outbuildings: No outbuildings observed  
Outbuilding observed: N/A

### PORCH

Location: Front  
Height: 1 story  
Width/Length: Full  
Roof Type: Shed/pent  
Porch Type: Verandah  
Foundation Material: N/A

### SETTING AND GROUNDS -- YARD(S)

Overall yard layout/arrangement: Informal/Picturesque  
Retaining wall(s) - Concrete

### SURROUNDING ENVIRONMENT

Surrounding Environment: Urban/Incorporated Community  
Residential  
Major Category: Predominantly more than 50 years old

### AREA(S) OF SIGNIFICANCE (HISTORICAL THEME)

Architecture

### FIELD SURVEY EVALUATION

Field Surveyor's Evaluation: May meet National/Georgia Register criteria  
Reason: N/A

### FORM PREPARED BY

Name surveyor: Elizabeth Elliot  
Date: December 2013  
Surveying agency/organization/consultant: UGA Findit

### RESOURCE DESCRIPTION

Square wood porch supports on brick base  
Wood and scroll metal porch railing  
Rear addition  
Overhanging eaves with dentils and exposed rafter tails  
Concrete steps to porch  
Craftsman three light door  
Paired double hung sash windows

### Supporting Document 1



### GENERAL INFORMATION

Resource id: 244922  
Resource Type: Building  
Coordinate System: GCS\_WGS\_1984  
X: 32.541312  
Y: -82.909007

### BASIC RESOURCE INFORMATION

Resource Address: 226 Mincey St.  
City/Community: Dublin  
County: Laurens  
Resource Name: LS-DN-251  
Zip Code: 31021

### USE, ORIGINAL

Domestic  
Single dwelling

### USE, CURRENT

Domestic  
Single dwelling

### DATE OF CONSTRUCTION (CA.)

Year: 1915

### ARCHITECTURAL STYLE

No academic style

### BUILDING TYPE, ORIGINAL

One-story house types  
Bungalow-hip

### FLOOR PLAN (ORIGINAL)

Rooms Across: Two unequal rooms  
Rooms Deep: Two rooms

### PLAN SHAPE

Rectangular

### STORIES, NUMBER OF

1

### FACADE SYMMETRY AND FRONT DOOR

Facade Symmetry: Asymmetric  
Number of Front Door(s): One door

### Supporting Document 2



### ROOF TYPE AND MATERIAL

Roof Material: Steel/steel alloy-Standing seam  
Roof Type: Hip

### CHIMNEY LOCATION AND MATERIAL

Chimney Location: No chimney observed  
Material: N/A

### CONSTRUCTION SYSTEM/TECHNOLOGY

Wood Construction  
Balloon/platform frame

### FOUNDATION TYPE AND MATERIAL

Foundation Materials: Brick  
Foundation Type: Pier/Post with Infill-Concrete (block)

### EXTERIOR MATERIAL

Wood-Weatherboard

### WINDOWS

Window Type: Double-hung sash  
Head: Flat-headed  
Shape: Rectangular  
Pattern(s): 3/1

### OUTBUILDINGS/SECONDARY- STRUCTURES

Outbuildings: N/A  
Outbuilding observed: N/A

### PORCH

Location: Front  
Height: 1 story  
Width/Length: Full  
Roof Type: Shed/pent  
Porch Type: Verandah  
Floor: N/A

### SETTING AND GROUNDS -- YARD(S)

Overall yard layout/arrangement:

Casual/Unplanned

### SURROUNDING ENVIRONMENT

Surrounding Environment: Urban/Incorporated Community  
Residential

Major Category: Mixed/balance

### AREA(S) OF SIGNIFICANCE (HISTORICAL THEME)

Architecture

### FIELD SURVEY EVALUATION

Field Surveyor's Evaluation: May meet National/Georgia Register criteria  
Reason: N/A

### FORM PREPARED BY

Name surveyor: Elizabeth Elliot  
Date: December 2013  
Surveying agency/organization/consultant: UGA Findit

### RESOURCE DESCRIPTION

Exposed rafter tails  
Brick bases for square porch supports  
Wood window surrounds  
Concrete steps with metal railing  
Concrete landing before steps  
Setback ~15  
Scattered trees  
Concrete retaining wall  
Overhanging porch eaves  
Paired windows

### Supporting Document 1



### GENERAL INFORMATION

Resource id: 244923  
Resource Type: Building  
Coordinate System: GCS\_WGS\_1984  
X: 32.541398  
Y: -82.908814

### BASIC RESOURCE INFORMATION

Resource Address: 224 Mincey St.  
City/Community: Dublin  
County: Laurens  
Resource Name: LS-DN-252  
Zip Code: 31021

### USE, ORIGINAL

Domestic  
Single dwelling

### USE, CURRENT

Domestic  
Single dwelling

### DATE OF CONSTRUCTION (KNOWN)

Year: 1915

### ARCHITECTURAL STYLE

No academic style

### BUILDING TYPE, ORIGINAL

One-story house types  
Georgian Cottage

### FLOOR PLAN (ORIGINAL)

Rooms Across: Two rooms with central hallway  
Rooms Deep: Two rooms

### PLAN SHAPE

Square

### STORIES, NUMBER OF

1

### FACADE SYMMETRY AND FRONT DOOR

Facade Symmetry: Symmetric  
Number of Front Door(s): One door

### Supporting Document 2



### ROOF TYPE AND MATERIAL

Roof Material: Steel/steel alloy-Standing seam  
Roof Type: Hip

### CHIMNEY LOCATION AND MATERIAL

Chimney Location: Off-center, within roof surface  
Material: Brick

### CONSTRUCTION SYSTEM/TECHNOLOGY

Wood Construction  
Balloon/platform frame

### FOUNDATION TYPE AND MATERIAL

Foundation Materials: Unknown/obscured  
Foundation Type: N/A

### EXTERIOR MATERIAL

Wood-Board-and-batten; Brick

### WINDOWS

Window Type: Double-hung sash  
Head: Flat-headed  
Shape: Rectangular  
Pattern(s): 6/6

### OUTBUILDINGS/SECONDARY- STRUCTURES

Outbuildings: No outbuildings observed  
Outbuilding observed: N/A

### PORCH

Location: Front  
Height: 1 story  
Width/Length: Partial  
Roof Type: Gable  
Porch Type: Portico  
Foundation Material: N/A

### SETTING AND GROUNDS -- YARD(S)

Overall yard layout/arrangement: Casual/Unplanned

### SURROUNDING ENVIRONMENT

Surrounding Environment: Urban/Incorporated Community  
Residential  
Major Category: predominantly more than 50 years old

### AREA(S) OF SIGNIFICANCE (HISTORICAL THEME)

Architecture

### FIELD SURVEY EVALUATION

Field Surveyor's Evaluation: May meet National/Georgia Register criteria  
Reason: N/A

### FORM PREPARED BY

Name surveyor: Elizabeth Elliot  
Date: December 2013  
Surveying agency/organization/consultant: UGA Findit

### RESOURCE DESCRIPTION

Brick veneer on lower half of front facade  
Screen door  
Rectangle vent in gable  
Over hanging eaves with dentils and exposed rafter tails  
Rear addition  
Paired square wood porch supports at corners  
Steps on side of porch  
Six glass lights in door  
Brick steps and foundation to portico

### Supporting Document 1



### GENERAL INFORMATION

Resource id: 244925  
Resource Type: Building  
Coordinate System: GCS\_WGS\_1984  
X: 32.541398  
Y: -82.908814

### BASIC RESOURCE INFORMATION

Resource Address: 220 Mincey St.  
City/Community: Dublin  
County: Laurens  
Resource Name: LS-DN-253  
Zip Code: 31021

### USE, ORIGINAL

Domestic  
Single dwelling

### USE, CURRENT

Domestic  
Multiple dwelling

### DATE OF CONSTRUCTION (KNOWN)

Year: 1920

### ARCHITECTURAL STYLE

No academic style

### BUILDING TYPE, ORIGINAL

One-story house types  
Bungalow-hip

### FLOOR PLAN (ORIGINAL)

Rooms Across: Two unequal rooms  
Rooms Deep: Two rooms

### PLAN SHAPE

Rectangular

### STORIES, NUMBER OF

1

### FACADE SYMMETRY AND FRONT DOOR

Facade Symmetry: Asymmetric  
Number of Front Door(s): Two doors

### Supporting Document 2



### ROOF TYPE AND MATERIAL

Roof Material: Asphalt (composition) shingle  
Roof Type: Hip

### CHIMNEY LOCATION AND MATERIAL

Chimney Location: Off-center, within roof surface  
Material: Brick

### CONSTRUCTION SYSTEM/TECHNOLOGY

Wood Construction  
Balloon/platform frame

### FOUNDATION TYPE AND MATERIAL

Foundation Materials: Brick  
Foundation Type: Pier/Post with Infill-Concrete(block)

### EXTERIOR MATERIAL

Synthetics-Asbestos siding

### WINDOWS

Window Type: Double-hung sash  
Head: Flat-headed  
Shape: Rectangular  
Pattern(s): 6/6; 2/2

### OUTBUILDINGS/SECONDARY- STRUCTURES

Outbuildings: No outbuildings observed  
Outbuilding observed: N/A

### PORCH

Location: Front  
Height: 1 story  
Width/Length: Partial  
Roof Type: Half-Hip  
Porch Type: Verandah  
Foundation Material: N/A

### SETTING AND GROUNDS -- YARD(S)

Overall yard layout/arrangement:  
Casual/Unplanned

### SURROUNDING ENVIRONMENT

Surrounding Environment:  
Urban/Incorporated Community  
Residential  
Major Category:  
predominantly more than 50 years old

### AREA(S) OF SIGNIFICANCE (HISTORICAL THEME)

Architecture

### FIELD SURVEY EVALUATION

Field Surveyor's Evaluation:  
May meet National/Georgia Register criteria  
Reason: N/A

### FORM PREPARED BY

Name surveyor: Elizabeth Elliot  
Date: December 2013  
Surveying agency/  
organization/consultant: UGA Findit

### RESOURCE DESCRIPTION

Scroll porch supports metal railing on porch and stairs  
Cement stairs  
Foundation plantings  
Chain-link fence on right of lot  
Wood gate and wood fence in front  
Three vertical fixed panes above panels of doors  
4/4 windows flank right door  
Rail road ties border street  
Major interior alteration read on front facade  
Window replacement, door added  
Rear shed addition



### Supporting Document 1



### Supporting Document 2



### PORCH

Location: Front  
Height: 1 story  
Width/Length: Partial  
Roof Type: Gable  
Porch Type: Sunporch  
Foundation Material: N/A

### SETTING AND GROUNDS -- YARD(S)

Overall yard layout/arrangement:  
Informal/Picturesque

### SURROUNDING ENVIRONMENT

Surrounding Environment:  
Urban/Incorporated Community  
Residential

Major Category:  
predominantly more than 50 years old

### AREA(S) OF SIGNIFICANCE (HISTORICAL THEME)

Architecture

### FIELD SURVEY EVALUATION

Field Surveyor's Evaluation:  
May meet National/Georgia Register criteria  
Reason: N/A

### FORM PREPARED BY

Name surveyor: Elizabeth Elliot  
Date: December 2013  
Surveying agency/  
organization/consultant: UGA Findit

### RESOURCE DESCRIPTION

Enclosed porch  
Porch with row of jalousie windows  
Midcentury awnings over windows  
Rear shed addition  
Foundation plantings  
Vinyl in gables metal stair railing  
Concrete steps lead to street  
Cement driveway and garage

### GENERAL INFORMATION

Resource id: 244927  
Resource Type: Building  
Coordinate System: GCS\_WGS\_1984  
X: 32.541398  
Y: -82.908814

### BASIC RESOURCE INFORMATION

Resource Address:  
.02 miles E on Mincey from Church St.  
City/Community: Dublin  
County: Laurens  
Resource Name: LS-DN-254  
Zip Code: 31021

### USE, ORIGINAL

Domestic  
Single dwelling

### USE, CURRENT

Domestic  
Single dwelling

### DATE OF CONSTRUCTION (KNOWN)

Year: 1950

### ARCHITECTURAL STYLE

No academic style

### BUILDING TYPE, ORIGINAL

One-story house types  
Ranch House

### FLOOR PLAN (ORIGINAL)

Rooms Across: Three or more rooms  
Rooms Deep: Two rooms

### PLAN SHAPE

L-shaped

### STORIES, NUMBER OF

1

### FACADE SYMMETRY AND FRONT DOOR

Facade Symmetry: Asymmetric  
Number of Front Door(s): One door

### ROOF TYPE AND MATERIAL

Roof Material: Asphalt (composition) shingle  
Roof Type: Gable-Cross gable

### CHIMNEY LOCATION AND MATERIAL

Chimney Location: Side-exterior  
Material: Brick

### CONSTRUCTION SYSTEM/TECHNOLOGY

Wood Construction  
Balloon/platform frame

### FOUNDATION TYPE AND MATERIAL

Foundation Materials: Unknown/obscured  
Foundation Type: N/A

### EXTERIOR MATERIAL

Concrete-Concrete block

### WINDOWS

Window Type: Casement  
Head: Flat-headed  
Shape: Rectangular  
Pattern(s): 3/1; Single pane

### OUTBUILDINGS/SECONDARY- STRUCTURES

Outbuildings: No outbuildings observed  
Outbuilding observed: N/A

### Supporting Document 1



### GENERAL INFORMATION

Resource id: 244931  
Resource Type: Building  
Coordinate System: GCS\_WGS\_1984  
X: 32.541943  
Y: -82.908113

### BASIC RESOURCE INFORMATION

Resource Address: 210 Mincey St.  
City/Community: Dublin  
County: Laurens  
Resource Name: LS-DN-256  
Zip Code: 31021

### USE, ORIGINAL

Domestic  
Single dwelling

### USE, CURRENT

Domestic  
Single dwelling

### DATE OF CONSTRUCTION (KNOWN)

Year: 1910

### ARCHITECTURAL STYLE

Georgian Cottage

### BUILDING TYPE, ORIGINAL

One-story house types  
Ranch House

### FLOOR PLAN (ORIGINAL)

Rooms Across: Two rooms with central hallway  
Rooms Deep: Two rooms

### PLAN SHAPE

Square

### STORIES, NUMBER OF

1

### FACADE SYMMETRY AND FRONT DOOR

Facade Symmetry: Symmetric  
Number of Front Door(s): One door

### Supporting Document 2



### ROOF TYPE AND MATERIAL

Roof Material: Asphalt (composition) shingle  
Roof Type: Hip

### CHIMNEY LOCATION AND MATERIAL

Chimney Location: Off-center, within roof surface  
Material: Brick

### CONSTRUCTION SYSTEM/TECHNOLOGY

Wood Construction  
Balloon/platform frame

### FOUNDATION TYPE AND MATERIAL

Foundation Materials: Unknown/obscured  
Foundation Type: N/A

### EXTERIOR MATERIAL

Wood-Weatherboard

### WINDOWS

Window Type: Double-hung sash  
Head: Flat-headed  
Shape: Rectangular  
Pattern(s): 12/6

### OUTBUILDINGS/SECONDARY- STRUCTURES

Outbuildings: No outbuildings observed  
Outbuilding observed: N/A

### PORCH

Location: Front  
Height: 1 story  
Width/Length: Partial  
Roof Type: Half-Hip  
Porch Type: Verandah  
Foundation Material: N/A

### SETTING AND GROUNDS -- YARD(S)

Overall yard layout/arrangement: Casual/Unplanned

### SURROUNDING ENVIRONMENT

Surrounding Environment: Urban/Incorporated Community  
Residential  
Major Category: predominantly more than 50 years old

### AREA(S) OF SIGNIFICANCE (HISTORICAL THEME)

Architecture

### FIELD SURVEY EVALUATION

Field Surveyor's Evaluation: May meet National/Georgia Register criteria  
Reason: N/A

### FORM PREPARED BY

Name surveyor: Elizabeth Elliot  
Date: December 2013  
Surveying agency/organization/consultant: UGA Findit

### RESOURCE DESCRIPTION

Corbelled chimney  
Cement steps  
Foundation covered with stucco  
Four turned porch supports -Cornice wood detailing with turned wood (on sides but not on front)  
Square post baluster and banister  
Transom  
Chain link fence on right side tree line on left  
Large cedar in front  
Setback ~10ft

### Supporting Document 1



### GENERAL INFORMATION

Resource id: 244941  
Resource Type: Building  
Coordinate System: GCS\_WGS\_1984  
X: 32.541114  
Y: -82.906792

### BASIC RESOURCE INFORMATION

Resource Address: .02 miles N of Gaines on Roosevelt St.  
City/Community: Dublin  
County: Laurens  
Resource Name: LS-DN-266  
Zip Code: 31021

### USE, ORIGINAL

Commerce  
Business/office

### USE, CURRENT

Commerce  
Business/office

### DATE OF CONSTRUCTION (KNOWN)

Year: 1960

### ARCHITECTURAL STYLE

No academic style

### BUILDING TYPE, ORIGINAL

Commercial Building Types  
Single Retail

### FLOOR PLAN (ORIGINAL)

Rooms Across: One room  
Rooms Deep: Two rooms

### PLAN SHAPE

Rectangular

### STORIES, NUMBER OF

1

### FACADE SYMMETRY AND FRONT DOOR

Facade Symmetry: Asymmetric  
Number of Front Door(s): One door

### Supporting Document 2



### ROOF TYPE AND MATERIAL

Roof Material: Asphalt (composition) shingle  
Roof Type: Gable-Front-oriented

### CHIMNEY LOCATION AND MATERIAL

Chimney Location: Off-center, within roof surface  
Material: Brick

### CONSTRUCTION SYSTEM/TECHNOLOGY

Wood Construction  
Balloon/platform frame

### FOUNDATION TYPE AND MATERIAL

Foundation Materials: Concrete (poured)  
Foundation Type: Slab

### EXTERIOR MATERIAL

Brick

### WINDOWS

Window Type: Fixed  
Head: Flat-headed  
Shape: Rectangular  
Pattern(s): Single pane

### OUTBUILDINGS/SECONDARY- STRUCTURES

Outbuildings: No outbuildings observed  
Outbuilding observed: N/A

### PORCH

Location: Front  
Height: 1 story  
Width/Length: Full  
Roof Type: Shed/pent  
Porch Type: Stoop  
Foundation Material: N/A

### SETTING AND GROUNDS -- YARD(S)

Overall yard layout/arrangement: Casual/Unplanned

### SURROUNDING ENVIRONMENT

Surrounding Environment: Urban/Incorporated Community  
Mixed Uses  
Major Category: Mixed/balance

### AREA(S) OF SIGNIFICANCE (HISTORICAL THEME)

Architecture

### FIELD SURVEY EVALUATION

Field Surveyor's Evaluation: May meet National/Georgia Register criteria  
Reason: N/A


### FORM PREPARED BY

Name surveyor: Elizabeth Elliot  
Date: December 2013  
Surveying agency/organization/consultant: UGA Findit

### RESOURCE DESCRIPTION

Cement pad in front for landing  
Asphalt to left and right for parking  
Asymmetric gable roof line over hangs  
Right side has grass strip  
Attached back building (gabled wood shingle doorway with step and window)  
Off center eichler pitch to roof

### Supporting Document 1



### Supporting Document 2



### PORCH

Location: N/A  
Height: N/A  
Width/Length: N/A  
Roof Type: N/A  
Porch Type: N/A  
Foundation Material: N/A

### SETTING AND GROUNDS -- YARD(S)

Overall yard layout/arrangement:

Sidewalks - concrete slab

### SURROUNDING ENVIRONMENT

Surrounding Environment:  
Urban/Incorporated Community  
Commercial

Major Category:  
Mixed/balance

### AREA(S) OF SIGNIFICANCE (HISTORICAL THEME)

Architecture, Commerce

### FIELD SURVEY EVALUATION

Field Surveyor's Evaluation:  
May meet National Register Criteria  
Reason:

### FORM PREPARED BY

Name surveyor: Sig Sandzén  
Date: December 2013  
Surveying agency/  
organization/consultant: UGA Findit

### RESOURCE DESCRIPTION

Replacement windows and wood panels  
Original openings surrounding current door  
Wood panel infill brick buttriss detail on sides  
Side windows have brick rowlock sills

### GENERAL INFORMATION

Resource id: 245074  
Resource Type: Building  
Coordinate System: GCS\_WGS\_1984  
X: 32.540363  
Y: -82.90653

### BASIC RESOURCE INFORMATION

Resource Address:  
SE corner of Roosevelt and Gaines St.  
City/Community: Dublin  
County: Laurens  
Resource Name: LS-DN-271  
Zip Code: 31021

### USE, ORIGINAL

Commerce  
Business/office

### USE, CURRENT

Commerce  
Business/office

### DATE OF CONSTRUCTION (CA.)

Year: 1900

### ARCHITECTURAL STYLE

No academic style

### BUILDING TYPE, ORIGINAL

Commercial Building Types  
Single Retail

### FLOOR PLAN (ORIGINAL)

Rooms Across: One room  
Rooms Deep: Two rooms

### PLAN SHAPE

Rectangular

### STORIES, NUMBER OF

1

### FACADE SYMMETRY AND FRONT DOOR

Facade Symmetry: Symmetric  
Number of Front Door(s): One door

### ROOF TYPE AND MATERIAL

Roof Material: Steel/steel alloy-Standing seam  
Roof Type: Flat

### CHIMNEY LOCATION AND MATERIAL

Chimney Location: No chimney observed  
Material: N/A

### CONSTRUCTION SYSTEM/TECHNOLOGY

Masonry Construction  
Brick load-bearing

### FOUNDATION TYPE AND MATERIAL

Foundation Materials: Brick  
Foundation Type: Continuous

### EXTERIOR MATERIAL

Brick-Bond-Common/American bond

### WINDOWS


Window Type: Fixed; factory/industrial window  
Head: Flat-headed  
Shape: Rectangular  
Pattern(s): 3/1; 6/6

### OUTBUILDINGS/SECONDARY- STRUCTURES

Outbuildings: No outbuildings observed  
Outbuilding observed: N/A



### Supporting Document 1



### GENERAL INFORMATION

Resource id: 245063  
Resource Type: Building  
Coordinate System: GCS\_WGS\_1984  
X: 32.540213  
Y: -82.906455

### BASIC RESOURCE INFORMATION

Resource Address: 170 Roosevelt St.  
City/Community: Dublin  
County: Laurens  
Resource Name: LS-DN-272  
Zip Code: 31021

### USE, ORIGINAL

Industry  
Mill

### USE, CURRENT

Commerce  
Financial Institution

### DATE OF CONSTRUCTION (CA.)

Year: 1900

### ARCHITECTURAL STYLE

No academic style

### BUILDING TYPE, ORIGINAL

Commercial Building Types  
Single Retail

### FLOOR PLAN (ORIGINAL)

Rooms Across: One room  
Rooms Deep: One room

### PLAN SHAPE

Rectangular

### STORIES, NUMBER OF

2

### FACADE SYMMETRY AND FRONT DOOR

Facade Symmetry: Symmetric  
Number of Front Door(s): One door

### Supporting Document 2



### ROOF TYPE AND MATERIAL

Roof Material: Unknown  
Roof Type: Flat

### CHIMNEY LOCATION AND MATERIAL

Chimney Location: No chimney observed  
Material: N/A

### CONSTRUCTION SYSTEM/TECHNOLOGY

Masonry Construction  
Brick load-bearing

### FOUNDATION TYPE AND MATERIAL

Foundation Materials: Brick  
Foundation Type: Continuous

### EXTERIOR MATERIAL

Stucco- Over brick

### WINDOWS

Window Type: Fixed  
Head: Flat-headed  
Shape: Rectangular  
Pattern(s): Single pane

### OUTBUILDINGS/SECONDARY- STRUCTURES

Outbuildings: No outbuildings observed  
Outbuilding observed: N/A

### PORCH

Location: N/A  
Height: N/A  
Width/Length: N/A  
Roof Type: N/A  
Porch Type: N/A  
Foundation Material: N/A

### SETTING AND GROUNDS -- YARD(S)

Overall yard layout/arrangement:  
Sidewalks - concrete slab

### SURROUNDING ENVIRONMENT

Surrounding Environment: Urban/Incorporated Community  
Commercial  
Major Category: Mixed/balance

### AREA(S) OF SIGNIFICANCE (HISTORICAL THEME)

Architecture, Commerce

### FIELD SURVEY EVALUATION

Field Surveyor's Evaluation: May meet National Register Criteria  
Reason:

### FORM PREPARED BY

Name surveyor: Sig Sandzén  
Date: December 2013  
Surveying agency/  
organization/consultant: UGA Findit

### RESOURCE DESCRIPTION

Front facade stuccoed over  
Sidelights  
Canvas awing  
Band detail at top of first story  
Five course brick detail(cornice corbelling) along roof line  
Along side-four windows filled in

### Supporting Document 1



### GENERAL INFORMATION

Resource id: 245072  
Resource Type: Building  
Coordinate System: GCS\_WGS\_1984  
X: 32.540207  
Y: -82.905591

### BASIC RESOURCE INFORMATION

Resource Address: 170 Roosevelt St.  
City/Community: Dublin  
County: Laurens  
Resource Name: LS-DN-280  
Zip Code: 31021

### USE, ORIGINAL

Domestic (residential)  
Single dwelling

### USE, CURRENT

Commerce  
Business/office

### DATE OF CONSTRUCTION (CA.)

Year: 1910

### ARCHITECTURAL STYLE

No academic style

### BUILDING TYPE, ORIGINAL

Commercial Building Types  
Single Retail

### FLOOR PLAN (ORIGINAL)

Rooms Across: Two unequal rooms  
Rooms Deep: Two rooms

### PLAN SHAPE

Rectangular

### STORIES, NUMBER OF

2

### FACADE SYMMETRY AND FRONT DOOR

Facade Symmetry: Asymmetric  
Number of Front Door(s): One door

### Supporting Document 2



### ROOF TYPE AND MATERIAL

Roof Material: Unknown  
Roof Type: Gable -Front-oriented

### CHIMNEY LOCATION AND MATERIAL

Chimney Location: Side - exterior  
Material: Brick

### CONSTRUCTION SYSTEM/TECHNOLOGY

Wood Construction  
Balloon/platform frame

### FOUNDATION TYPE AND MATERIAL

Foundation Materials: Unknown/obscured  
Foundation Type: N/A

### EXTERIOR MATERIAL

Brick  
Synthetics-Vinyl siding

### WINDOWS

Window Type: Fixed  
Head: Flat-headed  
Shape: Rectangular  
Pattern(s): Eighteen pane

### OUTBUILDINGS/SECONDARY- STRUCTURES

Outbuildings: No outbuildings observed  
Outbuilding observed: N/A

### PORCH

Location: N/A  
Height: N/A  
Width/Length: N/A  
Roof Type: N/A  
Porch Type: N/A  
Foundation Material: N/A

### SETTING AND GROUNDS -- YARD(S)

Overall yard layout/arrangement: N/A

### SURROUNDING ENVIRONMENT

Surrounding Environment: Urban/Incorporated Community  
Commercial  
Major Category: Mixed/balance

### AREA(S) OF SIGNIFICANCE (HISTORICAL THEME)

Architecture, Commerce

### FIELD SURVEY EVALUATION

Field Surveyor's Evaluation: May meet National Register Criteria  
Reason:

### FORM PREPARED BY

Name surveyor: Sig Sandzén  
Date: December 2013  
Surveying agency/  
organization/consultant: UGA Findit

### RESOURCE DESCRIPTION

Original central entryway  
Filled in new entry with brick infill  
Original fixed 18-pane window with brick sills  
Vinyl in front gable  
Concrete steps to entryway

### Supporting Document 1



### GENERAL INFORMATION

Resource id: 244973  
Resource Type: Building  
Coordinate System: GCS\_WGS\_1984  
X: 32.542149  
Y: -82.902668

### BASIC RESOURCE INFORMATION

Resource Address: 211 E Gaines St  
City/Community: Dublin  
County: Laurens  
Resource Name: LS-DN-295  
Zip Code: 31021

### USE, ORIGINAL

Domestic  
Single Dwelling

### USE, CURRENT

Domestic  
Single Dwelling

### DATE OF CONSTRUCTION (CA.)

Year: 1915

### ARCHITECTURAL STYLE

Folk Victorian

### BUILDING TYPE, ORIGINAL

Two-story house types  
Side Hallway

### FLOOR PLAN (ORIGINAL)

Rooms Across: Two unequal rooms  
Rooms Deep: Two rooms

### PLAN SHAPE

Rectangular

### STORIES, NUMBER OF

2

### FACADE SYMMETRY AND FRONT DOOR

Facade Symmetry: Asymmetric  
Number of Front Door(s): One door

### Supporting Document 2



### ROOF TYPE AND MATERIAL

Roof Material: Asphalt (composition) shingle  
Roof Type: Gable - Front-oriented

### CHIMNEY LOCATION AND MATERIAL

Chimney Location: No chimney observed  
Material: No chimney observed

### CONSTRUCTION SYSTEM/TECHNOLOGY

Wood Construction  
Balloon/platform frame

### FOUNDATION TYPE AND MATERIAL

Foundation Materials: Brick  
Foundation Type: Continuous

### EXTERIOR MATERIAL

Wood » Weatherboard/clapboard/  
beveled siding

### WINDOWS

Window Type: Single-hung sash  
Head: Flat-headed  
Shape: Rectangular  
Pattern(s): 6/6

### OUTBUILDINGS/SECONDARY- STRUCTURES

Outbuildings: N/A  
Outbuilding observed: N/A

### PORCH

Location: Front  
Height: 1 story  
Width/Length: Partial  
Roof Type: Shed/pent  
Porch Type: Verandah  
Floor: Wood

### SETTING AND GROUNDS -- YARD(S)

Overall yard layout/arrangement:  
Casual/Unplanned

### SURROUNDING ENVIRONMENT

Surrounding Environment: Urban/Incorporated Community  
Residential  
Major Category: Mixed/balance

### AREA(S) OF SIGNIFICANCE (HISTORICAL THEME)

Architecture

### FIELD SURVEY EVALUATION

Field Surveyor's Evaluation:  
May meet National/Georgia Register criteria  
Reason:

### FORM PREPARED BY

Name surveyor: Elizabeth Elliot  
Date: December 2013  
Surveying agency/  
organization/consultant: UGA Findit

### RESOURCE DESCRIPTION

Folk Victorian scroll details at tops of square wood porch supports  
Awnings over second floor windows with shingling  
Windows replaced  
Concrete steps to porch  
Overhanging eave  
Shutters on windows  
Wood porch railing  
Rear addition

### Supporting Document 1



### GENERAL INFORMATION

Resource id: 244975  
Resource Type: Building  
Coordinate System: GCS\_WGS\_1984  
X: 32.542217  
Y: -82.902528

### BASIC RESOURCE INFORMATION

Resource Address: 213 E Gaines St  
City/Community: Dublin  
County: Laurens  
Resource Name: LS-DN-296  
Zip Code: 31021

### USE, ORIGINAL

Domestic  
Single Dwelling

### USE, CURRENT

Domestic  
Single dwelling

### DATE OF CONSTRUCTION (CA.)

Year: 1920

### ARCHITECTURAL STYLE

No academic style

### BUILDING TYPE, ORIGINAL

One-story house types  
Bungalow - Cross gable

### FLOOR PLAN (ORIGINAL)

Rooms Across: two equal rooms/no hall  
Rooms Deep: Two rooms

### PLAN SHAPE

Rectangular

### STORIES, NUMBER OF

1

### FACADE SYMMETRY AND FRONT DOOR

Facade Symmetry: Symmetric  
Number of Front Door(s): One door

### Supporting Document 2



### ROOF TYPE AND MATERIAL

Roof Material: Asphalt (composition) shingle  
Roof Type: Gable - Cross gable

### CHIMNEY LOCATION AND MATERIAL

Chimney Location: Side - exterior  
Material: Brick

### CONSTRUCTION SYSTEM/TECHNOLOGY

Wood Construction  
Balloon/platform frame

### FOUNDATION TYPE AND MATERIAL

Foundation Materials: Brick  
Foundation Type: Continuous

### EXTERIOR MATERIAL

Wood » Weatherboard/clapboard/  
beveled siding

### WINDOWS

Window Type: Double-hung sash  
Head: Flat-headed  
Shape: Rectangular  
Pattern(s): 6/6

### OUTBUILDINGS/SECONDARY- STRUCTURES

Outbuildings: Non-historic Outbuildings observed  
Outbuilding observed: Implement shed

### PORCH

Location: Front  
Height: 1 story  
Width/Length: Partial  
Roof Type: Gable  
Porch Type: Portico  
Floor: Brick

### SETTING AND GROUNDS -- YARD(S)

Overall yard layout/arrangement:

Casual/Unplanned

### SURROUNDING ENVIRONMENT

Surrounding Environment: Urban/Incorporated Community  
Residential

Major Category: Mixed/balance

### AREA(S) OF SIGNIFICANCE (HISTORICAL THEME)

Architecture

### FIELD SURVEY EVALUATION

Field Surveyor's Evaluation: May meet National/Georgia Register criteria  
Reason:

### FORM PREPARED BY

Name surveyor: Elizabeth Elliot  
Date: December 2013  
Surveying agency/  
organization/consultant: UGA Findit

### RESOURCE DESCRIPTION

Honeycomb asphalt in gable  
Triangular vent in gable  
Fixed pane door with 3x5 panes  
Column porch supports on brick bases  
Large cedar in front yard



### Supporting Document 1



### GENERAL INFORMATION

Resource id: 244981  
Resource Type: Building  
Coordinate System: GCS\_WGS\_1984  
X: 32.542282  
Y: -82.902332

### BASIC RESOURCE INFORMATION

Resource Address: 215 E Gaines St  
City/Community: Dublin  
County: Laurens  
Resource Name: LS-DN-297  
Zip Code: 31021

### USE, ORIGINAL

Domestic  
Single Dwelling

### USE, CURRENT

Domestic  
Single dwelling

### DATE OF CONSTRUCTION (CA.)

Year: 1910

### ARCHITECTURAL STYLE

Folk Victorian

### BUILDING TYPE, ORIGINAL

One-story house types  
Georgian Cottage

### FLOOR PLAN (ORIGINAL)

Rooms Across: Two rooms with central hallway  
Rooms Deep: Two rooms

### PLAN SHAPE

Rectangular

### STORIES, NUMBER OF

1

### FACADE SYMMETRY AND FRONT DOOR

Facade Symmetry: Symmetric  
Number of Front Door(s): One door

### Supporting Document 2



### ROOF TYPE AND MATERIAL

Roof Material: Asphalt (composition) shingle  
Roof Type: Pyramidal

### CHIMNEY LOCATION AND MATERIAL

Chimney Location: Off-center, within roof surface  
Material: Brick

### CONSTRUCTION SYSTEM/TECHNOLOGY

Wood Construction  
Balloon/platform frame

### FOUNDATION TYPE AND MATERIAL

Foundation Materials: Brick  
Foundation Type: Pier/Post (no infill)

### EXTERIOR MATERIAL

Wood » Weatherboard/clapboard/  
beveled siding/ shingles

### WINDOWS

Window Type: Double-hung sash  
Head: Flat-headed  
Shape: Rectangular  
Pattern(s): 2/2

### OUTBUILDINGS/SECONDARY- STRUCTURES

Outbuildings: N/A  
Outbuilding observed: N/A

### PORCH

Location: Front  
Height: 1 story  
Width/Length: Partial  
Roof Type: Shed/pent  
Porch Type: Verandah  
Floor: Wood

### SETTING AND GROUNDS -- YARD(S)

Overall yard layout/arrangement:

Informal/Picturesque (intentional)

### SURROUNDING ENVIRONMENT

Surrounding Environment: Urban/Incorporated Community  
Residential

Major Category: Mixed/balance

### AREA(S) OF SIGNIFICANCE (HISTORICAL THEME)

Architecture

### FIELD SURVEY EVALUATION

Field Surveyor's Evaluation: May meet National/Georgia Register criteria  
Reason:

### FORM PREPARED BY

Name surveyor: Elizabeth Elliot  
Date: December 2013  
Surveying agency/  
organization/consultant: UGA Findit

### RESOURCE DESCRIPTION

Large cedar planted  
centered on house  
Turned wood and scroll details under eaves of porch  
Turned wood porch supports and railing  
Brick steps to porch  
Sidelights and transom  
Mid-century modern awnings over side windows  
Diamond shaped vent in front gable with fish scaling

### Supporting Document 1



### GENERAL INFORMATION

Resource id: 244988  
Resource Type: Building  
Coordinate System: GCS\_WGS\_1984  
X: 32.54278  
Y: -82.902166

### BASIC RESOURCE INFORMATION

Resource Address: 209 N Washington St  
City/Community: Dublin  
County: Laurens  
Resource Name: LS-DN-300  
Zip Code: 31021

### USE, ORIGINAL

Domestic  
Single dwelling

### USE, CURRENT

Domestic  
Single dwelling

### DATE OF CONSTRUCTION (CA.)

Year: 1910

### ARCHITECTURAL STYLE

Folk Victorian

### BUILDING TYPE, ORIGINAL

One-story house types  
Gabled Wing Cottage (Gabled Ell)

### FLOOR PLAN (ORIGINAL)

Rooms Across: Two unequal rooms  
Rooms Deep: Two rooms

### PLAN SHAPE

L-shaped


### STORIES, NUMBER OF

1

### FACADE SYMMETRY AND FRONT DOOR

Facade Symmetry: Asymmetric  
Number of Front Door(s): Two doors

### Supporting Document 2



### ROOF TYPE AND MATERIAL

Roof Material: Steel/steel alloy (tin) - Pressed sheet  
Roof Type: Gable - Front Oriented

### CHIMNEY LOCATION AND MATERIAL

Chimney Location: Off-center, within roof surface  
Material: Brick

### CONSTRUCTION SYSTEM/TECHNOLOGY

Wood Construction  
Balloon/platform frame

### FOUNDATION TYPE AND MATERIAL

Foundation Materials: Brick  
Foundation Type: Pier/Post with Infill

### EXTERIOR MATERIAL

Wood » Weatherboard/clapboard/  
beveled siding

### WINDOWS

Window Type: Double-hung sash  
Head: Flat-headed  
Shape: Rectangular  
Pattern(s): 2/2, 6/6

### OUTBUILDINGS/SECONDARY- STRUCTURES

Outbuildings: Non-historic Outbuildings observed  
Outbuilding observed: Implement shed

### PORCH

Location: Front  
Height: 1 story  
Width/Length: Partial  
Roof Type: Shed/pent  
Porch Type: Verandah  
Floor: Brick

### SETTING AND GROUNDS -- YARD(S)

Overall yard layout/arrangement:

Casual/Unplanned, Designed fencing and/or walls

### SURROUNDING ENVIRONMENT

Surrounding Environment: Urban/Incorporated Community  
Residential

Major Category: Mixed/balance

### AREA(S) OF SIGNIFICANCE (HISTORICAL THEME)

Architecture

### FIELD SURVEY EVALUATION

Field Surveyor's Evaluation:  
May meet National/Georgia Register criteria/criteria  
Reason:

### FORM PREPARED BY

Name surveyor: Elizabeth Elliot  
Date: December 2013  
Surveying agency/  
organization/consultant: UGA Findit

### RESOURCE DESCRIPTION

Square wood porch supports with Folk Victorian scroll detail  
Rectangular vents in front gables  
Wood porch railing  
Surrounded by chain link fence  
Paired double  
hung sash windows in ell  
Shutters on windows  
Large rear addition  
Door into ell on side, next to front door  
Overhanging eaves

### Supporting Document 1



### GENERAL INFORMATION

Resource id: 244992  
Resource Type: Building  
Coordinate System: GCS\_WGS\_1984  
X: 32.542545  
Y: -82.901624

### BASIC RESOURCE INFORMATION

Resource Address: 305 E Gaines St  
City/Community: Dublin  
County: Laurens  
Resource Name: LS-DN-302  
Zip Code: 31021

### USE, ORIGINAL

Domestic  
Single dwelling

### USE, CURRENT

Domestic  
Single dwelling

### DATE OF CONSTRUCTION (CA.)

Year: 1920

### ARCHITECTURAL STYLE

No academic style

### BUILDING TYPE, ORIGINAL

One-story house types  
Bungalow - hip

### FLOOR PLAN (ORIGINAL)

Rooms Across: Two unequal rooms  
Rooms Deep: Two rooms

### PLAN SHAPE

Rectangular

### STORIES, NUMBER OF

1

### FACADE SYMMETRY AND FRONT DOOR

Facade Symmetry: Asymmetric  
Number of Front Door(s): One door

### Supporting Document 2



### ROOF TYPE AND MATERIAL

Roof Material: Steel/steel alloy (tin) - Standing seam  
Roof Type: Hip

### CHIMNEY LOCATION AND MATERIAL

Chimney Location: Center, ridge line  
Material: Brick

### CONSTRUCTION SYSTEM/TECHNOLOGY

Wood Construction  
Balloon/platform frame

### FOUNDATION TYPE AND MATERIAL

Foundation Materials: Brick  
Foundation Type: Pier/Post with Infill

### EXTERIOR MATERIAL

Wood - Weatherboard/clapboard/  
beveled siding, Synthetics - Vinyl

### WINDOWS

Window Type: Single-hung sash  
Head: Flat-headed  
Shape: Rectangular  
Pattern(s): 6/6

### OUTBUILDINGS/SECONDARY- STRUCTURES

Outbuildings: N/A  
Outbuilding observed: N/A

### PORCH

Location: Front  
Height: 1 story  
Width/Length: Partial  
Roof Type: Shed/pent  
Porch Type: Verandah  
Floor: Wood

### SETTING AND GROUNDS -- YARD(S)

Overall yard layout/arrangement:  
Casual/Unplanned, Designed walks and driveways

### SURROUNDING ENVIRONMENT

Surrounding Environment: Urban/Incorporated Community  
Residential  
Major Category: Mixed/balance

### AREA(S) OF SIGNIFICANCE (HISTORICAL THEME)

Architecture

### FIELD SURVEY EVALUATION

Field Surveyor's Evaluation: May meet National/Georgia Register criteria  
Reason:

### FORM PREPARED BY

Name surveyor: Elizabeth Elliot  
Date: December 2013  
Surveying agency/  
organization/consultant: UGA Findit

### RESOURCE DESCRIPTION

Rectangular vent or window in front gable. Broken, so unsure  
Fluted Doric column porch supports; engaged on facade  
1 glass pane in paneled door  
Brick steps and path to porch  
Chimney falling  
Replaced windows  
Rear gable addition  
Textured concrete foundation

### Supporting Document 1



### GENERAL INFORMATION

Resource id: 244994  
Resource Type: Building  
Coordinate System: GCS\_WGS\_1984  
X: 32.542603  
Y: -82.901512

### BASIC RESOURCE INFORMATION

Resource Address: 307 E Gaines St  
City/Community: Dublin  
County: Laurens  
Resource Name: LS-DN-303  
Zip Code: 31021

### USE, ORIGINAL

Domestic  
Single dwelling

### USE, CURRENT

Domestic  
Single dwelling

### DATE OF CONSTRUCTION (CA.)

Year: 1915

### ARCHITECTURAL STYLE

Folk Victorian

### BUILDING TYPE, ORIGINAL

One-story house types  
Gabled Wing Cottage (Gabled Ell)

### FLOOR PLAN (ORIGINAL)

Rooms Across: Two unequal rooms  
Rooms Deep: Two rooms

### PLAN SHAPE

L-shaped

### STORIES, NUMBER OF

1

### FACADE SYMMETRY AND FRONT DOOR

Facade Symmetry: Asymmetric  
Number of Front Door(s): One door

### Supporting Document 2



### ROOF TYPE AND MATERIAL

Roof Material: Asphalt (composition) shingle  
Roof Type: Gable - Cross gable

### CHIMNEY LOCATION AND MATERIAL

Chimney Location: No chimney observed  
Material: No chimney observed

### CONSTRUCTION SYSTEM/TECHNOLOGY

Wood Construction  
Balloon/platform frame

### FOUNDATION TYPE AND MATERIAL

Foundation Materials: Brick  
Foundation Type: Pier/Post with Infill

### EXTERIOR MATERIAL

Wood - Board-and-batten

### WINDOWS

Window Type: Double-hung sash  
Head: Flat-headed  
Shape: Rectangular  
Pattern(s): 6/6

### OUTBUILDINGS/SECONDARY- STRUCTURES

Outbuildings: N/A  
Outbuilding observed: N/A

### PORCH

Location: Front  
Height: 1 story  
Width/Length: Partial  
Roof Type: Shed/pent  
Porch Type: Verandah  
Floor: Concrete

### SETTING AND GROUNDS -- YARD(S)

Overall yard layout/arrangement:  
Casual/Unplanned, Designed fencing and/or walls

### SURROUNDING ENVIRONMENT

Surrounding Environment: Urban/Incorporated Community Residential  
Major Category: Mixed/balance

### AREA(S) OF SIGNIFICANCE (HISTORICAL THEME)

Architecture

### FIELD SURVEY EVALUATION

Field Surveyor's Evaluation:  
May meet National/Georgia Register criteria/criteria  
Reason:

### FORM PREPARED BY

Name surveyor: Elizabeth Elliot  
Date: December 2013  
Surveying agency/  
organization/consultant: UGA Findit

### RESOURCE DESCRIPTION

Turned wood porch supports with decorative brackets  
Square balusters  
Concrete steps to porch  
Door has one fixed pane above paneling  
Rear addition with vinyl  
Large cedar planted in yard  
Rusticated concrete masonry unit wall on left of property  
Windows replaced  
Wood window surrounds



### Supporting Document 1



### GENERAL INFORMATION

Resource id: 244997  
Resource Type: Building  
Coordinate System: GCS\_WGS\_1984  
X: 32.542703  
Y: -82.901192

### BASIC RESOURCE INFORMATION

Resource Address: 311 Gaines St  
City/Community: Dublin  
County: Laurens  
Resource Name: LS-DN-305  
Zip Code: 31021

### USE, ORIGINAL

Domestic  
Single dwelling

### USE, CURRENT

Domestic  
Single dwelling

### DATE OF CONSTRUCTION (CA.)

Year: 1915

### ARCHITECTURAL STYLE

No academic style

### BUILDING TYPE, ORIGINAL

One-story house types  
Central hallway cottage

### FLOOR PLAN (ORIGINAL)

Rooms Across: Two rooms with central hallway  
Rooms Deep: One room

### PLAN SHAPE

Rectangular

### STORIES, NUMBER OF

1

### FACADE SYMMETRY AND FRONT DOOR

Facade Symmetry: Symmetric  
Number of Front Door(s): One door

### Supporting Document 2



### ROOF TYPE AND MATERIAL

Roof Material: Steel/steel alloy (tin) - Standing seam, Pressed  
Roof Type: Gable - Side-oriented

### CHIMNEY LOCATION AND MATERIAL

Chimney Location: Off-center, ridgeline  
Material: Brick

### CONSTRUCTION SYSTEM/TECHNOLOGY

Wood Construction  
Balloon/platform frame

### FOUNDATION TYPE AND MATERIAL

Foundation Materials: Unknown/obscured  
Foundation Type: Unknown/obscured

### EXTERIOR MATERIAL

Wood - Weatherboard/clapboard/  
beveled siding, Synthetics-Asbestos

### WINDOWS

Window Type: Single-hung sash  
Head: Flat-headed  
Shape: Rectangular  
Pattern(s): 2/2

### OUTBUILDINGS/SECONDARY- STRUCTURES

Outbuildings: Non-historic Outbuildings observed  
Outbuilding observed: Implement shed

### PORCH

Location: Front  
Height: 1 story  
Width/Length: Partial  
Roof Type: Shed/pent  
Porch Type: Verandah  
Floor: Wood

### SETTING AND GROUNDS -- YARD(S)

Overall yard layout/arrangement:

N/A

### SURROUNDING ENVIRONMENT

Surrounding Environment: Urban/Incorporated Community  
Residential  
Major Category: Mixed/balance

### AREA(S) OF SIGNIFICANCE (HISTORICAL THEME)

Architecture

### FIELD SURVEY EVALUATION

Field Surveyor's Evaluation:  
May meet National/Georgia Register criteria/criteria  
Reason:

### FORM PREPARED BY

Name surveyor: Elizabeth Elliot  
Date: December 2013  
Surveying agency/  
organization/consultant: UGA Findit

### RESOURCE DESCRIPTION

Asbestos siding on front, wood on sides  
Large rear gabled addition with chimney  
Turned wood porch supports  
Foundation obscured by stucco  
Brick steps up to porch with wood railing  
Wood lattice porch railing  
Corbelled chimney  
Pressed sheet roof on original structure, standing seam on  
porch and addition  
Glass and scroll metal door

### Supporting Document 1



### GENERAL INFORMATION

Resource id: 244998  
Resource Type: Building  
Coordinate System: GCS\_WGS\_1984  
X: 32.542766  
Y: -82.901002

### BASIC RESOURCE INFORMATION

Resource Address: 317 Gaines St  
City/Community: Dublin  
County: Laurens  
Resource Name: LS-DN-306  
Zip Code: 31021

### USE, ORIGINAL

Domestic  
Single dwelling

### USE, CURRENT

Domestic  
Single dwelling

### DATE OF CONSTRUCTION (CA.)

Year: 1920

### ARCHITECTURAL STYLE

No academic style

### BUILDING TYPE, ORIGINAL

One-story house types  
Georgian Cottage

### FLOOR PLAN (ORIGINAL)

Rooms Across: Two rooms with central hallway  
Rooms Deep: Two rooms

### PLAN SHAPE

Rectangular

### STORIES, NUMBER OF

1

### FACADE SYMMETRY AND FRONT DOOR

Facade Symmetry: Symmetric  
Number of Front Door(s): One door

### Supporting Document 2



### ROOF TYPE AND MATERIAL

Roof Material: Asphalt (composition) shingle  
Roof Type: Gable - Side-oriented

### CHIMNEY LOCATION AND MATERIAL

Chimney Location: Center, ridge line  
Material: Brick

### CONSTRUCTION SYSTEM/TECHNOLOGY

Wood Construction  
Balloon/platform frame

### FOUNDATION TYPE AND MATERIAL

Foundation Materials: Concrete (poured)  
Foundation Type: Continuous

### EXTERIOR MATERIAL

Wood - Weatherboard/clapboard/  
beveled siding

### WINDOWS

Window Type: Double-hung sash  
Head: Flat-headed  
Shape: Rectangular  
Pattern(s): 6/6

### OUTBUILDINGS/SECONDARY- STRUCTURES

Outbuildings: N/A  
Outbuilding observed: N/A

### PORCH

Location: Front  
Height: 1 story  
Width/Length: Full  
Roof Type: Shed/pent  
Porch Type: Verandah  
Floor: Concrete

### SETTING AND GROUNDS -- YARD(S)

Overall yard layout/arrangement:  
Informal/Picturesque (intentional), Designed walks and driveways

### SURROUNDING ENVIRONMENT

Surrounding Environment: Urban/Incorporated Community Residential  
Major Category: Mixed/balance

### AREA(S) OF SIGNIFICANCE (HISTORICAL THEME)

Architecture

### FIELD SURVEY EVALUATION

Field Surveyor's Evaluation:  
May meet National/Georgia Register criteria/criteria Reason:

### FORM PREPARED BY

Name surveyor: Elizabeth Elliot  
Date: December 2013  
Surveying agency/ organization/consultant: UGA Findit

### RESOURCE DESCRIPTION

Foundation plantings  
Exposed rafter tails  
Smooth columns support porch roof  
Rear addition  
Low concrete masonry unit walls flank stairs to porch  
Set back about 5 feet  
Brackets on corner

### Supporting Document 1



### GENERAL INFORMATION

Resource id: 245001  
Resource Type: Building  
Coordinate System: GCS\_WGS\_1984  
X: 32.541638  
Y: -82.902053

### BASIC RESOURCE INFORMATION

Resource Address: 110 N Washington St  
City/Community: Dublin  
County: Laurens  
Resource Name: LS-DN-307  
Zip Code: 31021

### USE, ORIGINAL

Domestic  
Single dwelling

### USE, CURRENT

Domestic  
Single dwelling

### DATE OF CONSTRUCTION (CA.)

Year: 1905

### ARCHITECTURAL STYLE

Folk Victorian

### BUILDING TYPE, ORIGINAL

One-story house types  
Gabled Wing Cottage (Gabled Ell)

### FLOOR PLAN (ORIGINAL)

Rooms Across: Two unequal rooms  
Rooms Deep: Two rooms

### PLAN SHAPE

L-shaped

### STORIES, NUMBER OF

1

### FACADE SYMMETRY AND FRONT DOOR

Facade Symmetry: Asymmetric  
Number of Front Door(s): One door

### Supporting Document 2



### ROOF TYPE AND MATERIAL

Roof Material: Asphalt (composition) shingle  
Roof Type: Gable - Multi-gable

### CHIMNEY LOCATION AND MATERIAL

Chimney Location: Center, ridge line, Off-center, within roof surface  
Material: Brick

### CONSTRUCTION SYSTEM/TECHNOLOGY

Wood Construction  
Balloon/platform frame

### FOUNDATION TYPE AND MATERIAL

Foundation Materials: Unknown/obscured  
Foundation Type: Unknown/obscured

### EXTERIOR MATERIAL

Synthetics - Vinyl siding

### WINDOWS

Window Type: Double-hung sash  
Head: Flat-headed  
Shape: Rectangular  
Pattern(s): 1/1

### OUTBUILDINGS/SECONDARY- STRUCTURES

Outbuildings: N/A  
Outbuilding observed: N/A

### PORCH

Location: Front  
Height: 1 story  
Width/Length: Partial  
Roof Type: Half-Hip  
Porch Type: Verandah  
Floor: Concrete

### SETTING AND GROUNDS -- YARD(S)

Overall yard layout/arrangement:  
Informal/Picturesque (intentional), Designed walks and driveways, Designed planting bed/arranged plantings, Designed fencing and/or walls

### SURROUNDING ENVIRONMENT

Surrounding Environment: Urban/Incorporated Community Residential  
Major Category: Mixed/balance

### AREA(S) OF SIGNIFICANCE (HISTORICAL THEME)

Architecture

### FIELD SURVEY EVALUATION

Field Surveyor's Evaluation:  
Appears to meet National/Georgia Register criteria Reason:

### FORM PREPARED BY

Name surveyor: Elizabeth Elliot  
Date: December 2013  
Surveying agency/ organization/consultant: UGA Findit

### RESOURCE DESCRIPTION

Shingles in gable  
Turned wood porch supports, square balusters, wood carved capitals  
Concrete steps with wood handrail and square balusters  
Foundation plantings in raised beds  
Transom  
Corbelled chimney  
Lamp post in yard  
Chain link fence on right side of lot and behind with shrubs around  
Bay on gable ell  
Scrolled brackets on porch supports

### Supporting Document 1



### GENERAL INFORMATION

Resource id: 245004  
Resource Type: Building  
Coordinate System: GCS\_WGS\_1984  
X: 32.541823  
Y: -82.902442

### BASIC RESOURCE INFORMATION

Resource Address: 212 Gaines St  
City/Community: Dublin  
County: Laurens  
Resource Name: LS-DN-309  
Zip Code: 31021

### USE, ORIGINAL

Domestic  
Single dwelling

### USE, CURRENT

Domestic  
Single dwelling

### DATE OF CONSTRUCTION (CA.)

Year: 1905

### ARCHITECTURAL STYLE

Folk Victorian

### BUILDING TYPE, ORIGINAL

One-story house types  
Georgian Cottage

### FLOOR PLAN (ORIGINAL)

Rooms Across: Two rooms with central hallway  
Rooms Deep: Two rooms

### PLAN SHAPE

Rectangular

### STORIES, NUMBER OF

1

### FACADE SYMMETRY AND FRONT DOOR

Facade Symmetry: Symmetric  
Number of Front Door(s): One door

### Supporting Document 2



### ROOF TYPE AND MATERIAL

Roof Material: Steel/steel alloy (tin) - Standing seam  
Roof Type: Pyramidal

### CHIMNEY LOCATION AND MATERIAL

Chimney Location: No chimney observed  
Material: No chimney observed

### CONSTRUCTION SYSTEM/TECHNOLOGY

Wood Construction  
Balloon/platform frame

### FOUNDATION TYPE AND MATERIAL

Foundation Materials: Unknown/obscured  
Foundation Type: Unknown/obscured

### EXTERIOR MATERIAL

Wood - Weatherboard/clapboard/  
beveled siding

### WINDOWS

Window Type: Double-hung sash  
Head: Flat-headed  
Shape: Rectangular  
Pattern(s): 6/6

### OUTBUILDINGS/SECONDARY- STRUCTURES

Outbuildings: N/A  
Outbuilding observed: N/A

### PORCH

Location: Front  
Height: 1 story  
Width/Length: Full  
Roof Type: Half-Hip  
Porch Type: Verandah  
Floor: Wood

### SETTING AND GROUNDS -- YARD(S)

Overall yard layout/arrangement:  
Informal/Picturesque (intentional), Designed walks  
and driveways, Designed planting bed/arranged  
plantings, Designed fencing and/or walls, Street  
trees

### SURROUNDING ENVIRONMENT

Surrounding Environment:  
Urban/Incorporated Community  
Residential  
Major Category: Mixed/balance

### AREA(S) OF SIGNIFICANCE (HISTORICAL THEME)

Architecture

### FIELD SURVEY EVALUATION

Field Surveyor's Evaluation:  
Appears to meet National/Georgia Register criteria  
Reason:

### FORM PREPARED BY

Name surveyor: Elizabeth Elliot  
Date: December 2013  
Surveying agency/  
organization/consultant: UGA Findit

### RESOURCE DESCRIPTION

Scalloped shingles in gable  
Turned porch supports  
Carved wood capitals  
Square post balusters  
Sidelights  
3 fixed panes in door above panel  
Side bay  
Foundation plantings  
Low cement wall in front of property with brick end posts  
Property bordered with wood fence on left and bushes on  
right  
Rear addition



### Supporting Document 1



### GENERAL INFORMATION

Resource id: 245006  
Resource Type: Building  
Coordinate System: GCS\_WGS\_1984  
X: 32.541755  
Y: -82.902678

### BASIC RESOURCE INFORMATION

Resource Address: 210 E Gaines St  
City/Community: Dublin  
County: Laurens  
Resource Name: LS-DN-310  
Zip Code: 31021

### USE, ORIGINAL

Domestic  
Single dwelling

### USE, CURRENT

Vacant/not in use  
Vacant/not in use

### DATE OF CONSTRUCTION (CA.)

Year: 1920

### ARCHITECTURAL STYLE

Colonial Revival

### BUILDING TYPE, ORIGINAL

One-story house types  
Georgian Cottage

### FLOOR PLAN (ORIGINAL)

Rooms Across: Three or more rooms  
Rooms Deep: Two rooms

### PLAN SHAPE

Rectangular

### STORIES, NUMBER OF

1

### FACADE SYMMETRY AND FRONT DOOR

Facade Symmetry: Symmetric  
Number of Front Door(s): One door

### Supporting Document 2



### ROOF TYPE AND MATERIAL

Roof Material: Asphalt (composition) shingle  
Roof Type: Complex

### CHIMNEY LOCATION AND MATERIAL

Chimney Location: No chimney observed  
Material: No chimney observed

### CONSTRUCTION SYSTEM/TECHNOLOGY

Wood Construction  
Balloon/platform frame

### FOUNDATION TYPE AND MATERIAL

Foundation Materials: Brick  
Foundation Type: Continuous

### EXTERIOR MATERIAL

Synthetics » Vinyl siding

### WINDOWS

Window Type: Double-hung sash  
Head: Flat-headed  
Shape: Rectangular  
Pattern(s): 2/2

### OUTBUILDINGS/SECONDARY- STRUCTURES

Outbuildings: N/A  
Outbuilding observed: N/A

### PORCH

Location: Front  
Height: 1 story  
Width/Length: Partial  
Roof Type: Shed/pent  
Porch Type: Verandah  
Floor: Wood

### SETTING AND GROUNDS -- YARD(S)

Overall yard layout/arrangement:  
Casual/Unplanned

### SURROUNDING ENVIRONMENT

Surrounding Environment: Urban/Incorporated Community Residential  
Major Category: Mixed/balance

### AREA(S) OF SIGNIFICANCE (HISTORICAL THEME)

Architecture

### FIELD SURVEY EVALUATION

Field Surveyor's Evaluation: May meet National/Georgia Register criteria  
Reason:

### FORM PREPARED BY

Name surveyor: Elizabeth Elliot  
Date: December 2013  
Surveying agency/organization/consultant: UGA Findit

### RESOURCE DESCRIPTION

Turned wood porch railing  
Tuscan column porch supports  
Transom over door  
Concrete steps with brick up to porch  
Foundation plantings  
Rear gable additions  
Overhanging eaves  
Engaged column porch supports against front  
Rectangular vent in side gable  
Replacement siding and windows  
Former business  
metal hanging sign post with scroll detail still in yard  
Large parking area in rear  
Glass pane in top half of paneled door with ornate door knob  
Electric lights on porch

### Supporting Document 1



### GENERAL INFORMATION

Resource id: 245103  
Resource Type: Building  
Coordinate System: GCS\_WGS\_1984  
X: 32.541362  
Y: -82.903247

### BASIC RESOURCE INFORMATION

Resource Address: 125 Franklin St.  
City/Community: Dublin  
County: Laurens  
Resource Name: LS-DN-312  
Zip Code: 31021

### USE, ORIGINAL

Domestic (residential)-Domestic use  
Single dwelling

### USE, CURRENT

Commerce and Trade  
Business/office

### DATE OF CONSTRUCTION (CA.)

Year: 1920

### ARCHITECTURAL STYLE

No academic style

### BUILDING TYPE, ORIGINAL

Single-family house-One-story house types  
Bungalow-hip

### FLOOR PLAN (ORIGINAL)

Rooms Across: Two unequal rooms  
Rooms Deep: Two rooms

### PLAN SHAPE

Rectangular

### STORIES, NUMBER OF

1

### FACADE SYMMETRY AND FRONT DOOR

Facade Symmetry: Symmetric  
Number of Front Door(s): One door

### Supporting Document 2



### ROOF TYPE AND MATERIAL

Roof Material: Asphalt (composition) shingle  
Roof Type: Hip

### CHIMNEY LOCATION AND MATERIAL

Chimney Location: Side - exterior  
Material: Brick

### CONSTRUCTION SYSTEM/TECHNOLOGY

Wood Construction  
Balloon/platform frame

### FOUNDATION TYPE AND MATERIAL

Foundation Materials: Brick  
Foundation Type: Continuous

### EXTERIOR MATERIAL

Brick-Bond-Common/American bond

### WINDOWS

Window Type: Fixed  
Head: Flat-headed  
Shape: Rectangular  
Pattern(s): Single pane

### OUTBUILDINGS/SECONDARY- STRUCTURES

Outbuildings: No outbuildings observed  
Outbuilding observed: N/A

### PORCH

Location: Front  
Height: 1 story  
Width/Length: Partial  
Roof Type: Half-Hip  
Porch Type: Verandah  
Foundation Material: Brick

### SETTING AND GROUNDS -- YARD(S)

Overall yard layout/arrangement:  
Casual/Unplanned

### SURROUNDING ENVIRONMENT

Surrounding Environment: Urban/Incorporated Community  
Commercial  
Major Category: Mixed/balance

### AREA(S) OF SIGNIFICANCE (HISTORICAL THEME)

Architecture

### FIELD SURVEY EVALUATION

Field Surveyor's Evaluation: May meet National Register Criteria  
Reason:

### FORM PREPARED BY

Name surveyor: Sig Sandzén  
Date: December 2013  
Surveying agency/  
organization/consultant: UGA Findit

### RESOURCE DESCRIPTION

Original verandah enclosed in brick with added fixed windows  
Small portico extends from enclosed verandah  
Single light in door with side lights  
Front verandah recesses towards foundation  
Brick steps to porch

### Supporting Document 1



### GENERAL INFORMATION

Resource id: 244978  
Resource Type: Building  
Coordinate System: GCS\_WGS\_1984  
X: 32.537902  
Y: -82.908684

### BASIC RESOURCE INFORMATION

Resource Address: 404 Academy Ave.  
City/Community: Dublin  
County: Laurens  
Resource Name: LS-DN-314  
Zip Code: 31021

### USE, ORIGINAL

Commerce  
Business/office

### USE, CURRENT

Commerce  
Business/office

### DATE OF CONSTRUCTION (CA.)

Year: 1955

### ARCHITECTURAL STYLE

Moderne

### BUILDING TYPE, ORIGINAL

Commercial Building Types  
Single Retail

### FLOOR PLAN (ORIGINAL)

Rooms Across: One Room  
Rooms Deep: Two Rooms

### PLAN SHAPE

Rectangular

### STORIES, NUMBER OF

1

### FACADE SYMMETRY AND FRONT DOOR

Facade Symmetry: Asymmetric  
Number of Front Door(s): One door

### Supporting Document 2



### ROOF TYPE AND MATERIAL

Roof Material: N/A  
Roof Type: Shed/Pent

### CHIMNEY LOCATION AND MATERIAL

Chimney Location: No Chimney Observed  
Material: No Chimney Observed

### CONSTRUCTION SYSTEM/TECHNOLOGY

Wood Construction  
Balloon/platform frame

### FOUNDATION TYPE AND MATERIAL

Foundation Materials: Brick  
Foundation Type: Continuous

### EXTERIOR MATERIAL

Brick-Bond-Running Bond/stretcher

### WINDOWS

Window Type: Fixed  
Head: Flat-headed  
Shape: Rectangular  
Pattern(s): 3/4

### OUTBUILDINGS/SECONDARY- STRUCTURES

Outbuildings: N/A  
Outbuilding observed: N/A

### PORCH

Location: Front  
Height: 1 story  
Width/Length: Partial  
Roof Type: Shed/pent  
Porch Type: Recessed  
Floor: N/A

### SETTING AND GROUNDS -- YARD(S)

Overall yard layout/arrangement:

Informal/Picturesque, Designed planting  
bed/ arranged plantings, Designed walks and  
driveways

### SURROUNDING ENVIRONMENT

Surrounding Environment:  
Urban/Incorporated Community  
Mixed Uses

Major Category: Mixed/balance

### AREA(S) OF SIGNIFICANCE (HISTORICAL THEME)

Commerce, Architecture

### FIELD SURVEY EVALUATION

Field Surveyor's Evaluation:  
May meet National/Georgia Register criteria  
Reason:

### FORM PREPARED BY

Name surveyor: Elizabeth Elliot  
Date: December 2013  
Surveying agency/  
organization/consultant: UGA Findit

### RESOURCE DESCRIPTION

Foundation plantings, parking lot on left  
Organic metal porch supports  
Tree and crape myrtle along right side  
Two plate glass door  
Left side hedge and crape myrtles and tree  
Break in roof line with windows, now covered with hvac unit

### Supporting Document 1



### GENERAL INFORMATION

Resource id: 244982  
Resource Type: Building  
Coordinate System: GCS\_WGS\_1984  
X: 32.537618  
Y: -82.909035

### BASIC RESOURCE INFORMATION

Resource Address: Southeast Corner of Academy  
City/Community: Dublin  
County: Laurens  
Resource Name: LS-DN-316  
Zip Code: 31021

### USE, ORIGINAL

Commerce  
Business/office

### USE, CURRENT

Commerce  
Business/office

### DATE OF CONSTRUCTION (CA.)

Year: 1950

### ARCHITECTURAL STYLE

No academic style

### BUILDING TYPE, ORIGINAL

Commercial Building Types  
Single Retail

### FLOOR PLAN (ORIGINAL)

Rooms Across: Three or more rooms  
Rooms Deep: Two Rooms

### PLAN SHAPE

Rectangular

### STORIES, NUMBER OF

1

### FACADE SYMMETRY AND FRONT DOOR

Facade Symmetry: Asymmetric  
Number of Front Door(s): Three or more doors

### Supporting Document 2



### ROOF TYPE AND MATERIAL

Roof Material: N/A  
Roof Type: Flat

### CHIMNEY LOCATION AND MATERIAL

Chimney Location: No Chimney Observed  
Material: No Chimney Observed

### CONSTRUCTION SYSTEM/TECHNOLOGY

Wood Construction  
Balloon/platform frame

### FOUNDATION TYPE AND MATERIAL

Foundation Materials: Concrete (poured)  
Foundation Type: Continuous

### EXTERIOR MATERIAL

Brick-Bond-Running Bond/stretcher

### WINDOWS

Window Type: Fixed  
Head: Flat-headed  
Shape: Rectangular  
Pattern(s): Single pane, 4x3

### OUTBUILDINGS/SECONDARY- STRUCTURES

Outbuildings: N/A  
Outbuilding observed: N/A

### PORCH

Location: N/A  
Height: N/A  
Width/Length: N/A  
Roof Type: N/A  
Porch Type: N/A  
Floor: N/A

### SETTING AND GROUNDS -- YARD(S)

Overall yard layout/arrangement:

Informal/Picturesque

### SURROUNDING ENVIRONMENT

Surrounding Environment: Urban/Incorporated Community  
Mixed Uses

Major Category: Mixed/balance

### AREA(S) OF SIGNIFICANCE (HISTORICAL THEME)

Commerce, Architecture

### FIELD SURVEY EVALUATION

Field Surveyor's Evaluation: May meet National/Georgia Register criteria  
Reason:

### FORM PREPARED BY

Name surveyor: Elizabeth Elliot  
Date: December 2013  
Surveying agency/organization/consultant: UGA Findit

### RESOURCE DESCRIPTION

Retail development with multiple offices  
One office has large fixed 4by 3 window  
Brick pilasters separate individual office spaces  
Additions added over years  
Transoms and sidelights  
Single glass pane doors  
End units have vinyl fronts



### Supporting Document 1



### GENERAL INFORMATION

Resource id: 244985  
Resource Type: Building  
Coordinate System: GCS\_WGS\_1984  
X: 32.537385  
Y: -82.908402

### BASIC RESOURCE INFORMATION

Resource Address: 405 West Madison St  
City/Community: Dublin  
County: Laurens  
Resource Name: LS-DN-318  
Zip Code: 31021

### USE, ORIGINAL

Domestic  
Single Dwelling

### USE, CURRENT

Domestic  
Single Dwelling

### DATE OF CONSTRUCTION (CA.)

Year: 1910

### ARCHITECTURAL STYLE

Queen Anne

### BUILDING TYPE, ORIGINAL

Two-story house types  
Gabled Wing House (Gabled Ell)

### FLOOR PLAN (ORIGINAL)

Rooms Across: Two unequal rooms  
Rooms Deep: Two Rooms

### PLAN SHAPE

L-shaped

### STORIES, NUMBER OF

2

### FACADE SYMMETRY AND FRONT DOOR

Facade Symmetry: Asymmetric  
Number of Front Door(s): One door

### Supporting Document 2



### ROOF TYPE AND MATERIAL

Roof Material: Asphalt (composition) shingle  
Roof Type: Gable-on-hip

### CHIMNEY LOCATION AND MATERIAL

Chimney Location: Side - exterior  
Material: Brick

### CONSTRUCTION SYSTEM/TECHNOLOGY

Wood Construction  
Balloon/platform frame

### FOUNDATION TYPE AND MATERIAL

Foundation Materials: Brick  
Foundation Type: Continuous

### EXTERIOR MATERIAL

Synthetics - Vinyl Siding

### WINDOWS

Window Type: Double-hung sash  
Head: Flat-headed  
Shape: Rectangular  
Pattern(s): 1/1, 12/1

### OUTBUILDINGS/SECONDARY- STRUCTURES

Outbuildings: N/A  
Outbuilding observed: N/A

### PORCH

Location: Front  
Height: 1 story  
Width/Length: Full  
Roof Type: Shed/pent  
Porch Type: Verandah  
Floor: Wood

### SETTING AND GROUNDS -- YARD(S)

Overall yard layout/arrangement:

Informal/Picturesque, Designed walks and driveways, Designed planting bed/arranged plantings

### SURROUNDING ENVIRONMENT

Surrounding Environment: Urban/Incorporated Community  
Mixed Uses

Major Category: Mixed/balance

### AREA(S) OF SIGNIFICANCE (HISTORICAL THEME)

Architecture

### FIELD SURVEY EVALUATION

Field Surveyor's Evaluation: May meet National/Georgia Register criteria  
Reason:

### FORM PREPARED BY

Name surveyor: Elizabeth Elliot  
Date: December 2013  
Surveying agency/organization/consultant: UGA Findit

### RESOURCE DESCRIPTION

Gabled ell is bay on both floors  
Corbelled chimneys  
12/1 windows in ell on both floors  
Rear addition  
Fixed single pane window in gable  
Fluted Doric column porch supports

### Supporting Document 1



### GENERAL INFORMATION

Resource id: 244989  
Resource Type: Building  
Coordinate System: GCS\_WGS\_1984  
X: 32.536928  
Y: -82.908523

### BASIC RESOURCE INFORMATION

Resource Address: 410 West Madison St  
City/Community: Dublin  
County: Laurens  
Resource Name: LS-DN-320  
Zip Code: 31021

### USE, ORIGINAL

Domestic  
Single Dwelling

### USE, CURRENT

Domestic  
Single Dwelling

### DATE OF CONSTRUCTION (CA.)

Year: 1915

### ARCHITECTURAL STYLE

No academic style

### BUILDING TYPE, ORIGINAL

One-story house types  
New South cottage

### FLOOR PLAN (ORIGINAL)

Rooms Across: Two unequal rooms  
Rooms Deep: Two Rooms

### PLAN SHAPE

L-shaped

### STORIES, NUMBER OF

1

### FACADE SYMMETRY AND FRONT DOOR

Facade Symmetry: Asymmetric  
Number of Front Door(s): One door

### Supporting Document 2



### ROOF TYPE AND MATERIAL

Roof Material: Asphalt (composition) shingle  
Roof Type: Gable - Cross gable

### CHIMNEY LOCATION AND MATERIAL

Chimney Location: No chimney observed  
Material: No chimney observed

### CONSTRUCTION SYSTEM/TECHNOLOGY

Wood Construction  
Balloon/platform frame

### FOUNDATION TYPE AND MATERIAL

Foundation Materials: Brick  
Foundation Type: Pier/Post with Infill

### EXTERIOR MATERIAL

Wood - Weatherboard/clapboard/  
Beveled siding

### WINDOWS

Window Type: Double-hung sash  
Head: Flat-headed  
Shape: Rectangular  
Pattern(s): 6/6

### OUTBUILDINGS/SECONDARY- STRUCTURES

Outbuildings: N/A  
Outbuilding observed: N/A

### PORCH

Location: Front  
Height: 1 story  
Width/Length: Partial  
Roof Type: Shed/pent  
Porch Type: Verandah  
Floor: Wood

### SETTING AND GROUNDS -- YARD(S)

Overall yard layout/arrangement:

Informal/Picturesque, Designed walks and  
driveways, Designed planting bed/arranged  
plantings

### SURROUNDING ENVIRONMENT

Surrounding Environment:  
Urban/Incorporated Community  
Mixed Uses

Major Category: Mixed/balance

### AREA(S) OF SIGNIFICANCE (HISTORICAL THEME)

Architecture

### FIELD SURVEY EVALUATION

Field Surveyor's Evaluation:  
Appears to meet National/Georgia Register criteria  
Reason:

### FORM PREPARED BY

Name surveyor: Elizabeth Elliot  
Date: December 2013  
Surveying agency/  
organization/consultant: UGA Findit

### RESOURCE DESCRIPTION

Turned porch supports, balusters, and newel post  
Arched wood cornice on porch foundation plantings  
Chain link fence band and left side of lot  
Shutters  
Set back about 15  
Brick steps to porch  
Door fixed pane glass above bands  
Drive is brick strips wood window surrounds

### Supporting Document 1



### GENERAL INFORMATION

Resource id: 244991  
Resource Type: Building  
Coordinate System: GCS\_WGS\_1984  
X: 32.536788  
Y: -82.90873

### BASIC RESOURCE INFORMATION

Resource Address: 412 West Madison St  
City/Community: Dublin  
County: Laurens  
Resource Name: LS-DN-321  
Zip Code: 31021

### USE, ORIGINAL

Domestic  
Single Dwelling

### USE, CURRENT

Domestic  
Single Dwelling

### DATE OF CONSTRUCTION (CA.)

Year: 1925

### ARCHITECTURAL STYLE

Craftsman

### BUILDING TYPE, ORIGINAL

One-story house types  
Bungalow- Cross Gable

### FLOOR PLAN (ORIGINAL)

Rooms Across: two equal rooms/no hall  
Rooms Deep: More than two rooms

### PLAN SHAPE

Rectangular

### STORIES, NUMBER OF

1

### FACADE SYMMETRY AND FRONT DOOR

Facade Symmetry: Asymmetric  
Number of Front Door(s): One door

### Supporting Document 2



### ROOF TYPE AND MATERIAL

Roof Material: Asphalt (composition) shingle  
Roof Type: Gable - Cross gable

### CHIMNEY LOCATION AND MATERIAL

Chimney Location: No chimney observed  
Material: No chimney observed

### CONSTRUCTION SYSTEM/TECHNOLOGY

Wood Construction  
Balloon/platform frame

### FOUNDATION TYPE AND MATERIAL

Foundation Materials: Unknown/obscured  
Foundation Type: Unknown/obscured

### EXTERIOR MATERIAL

Wood - Weatherboard/clapboard/  
Beveled siding/ shingles

### WINDOWS

Window Type: Double-hung sash  
Head: Flat-headed  
Shape: Rectangular  
Pattern(s): 6+/1

### OUTBUILDINGS/SECONDARY- STRUCTURES

Outbuildings: N/A  
Outbuilding observed: N/A

### PORCH

Location: Front and side  
Height: 1 story  
Width/Length: Full  
Roof Type: Shed/pent  
Porch Type: Wrap-around  
Floor: N/A

### SETTING AND GROUNDS -- YARD(S)

Overall yard layout/arrangement:  
Informal/Picturesque, Designed walks and  
driveways, Designed planting bed/arranged  
plantings

### SURROUNDING ENVIRONMENT

Surrounding Environment:  
Urban/Incorporated Community  
Mixed Uses  
Major Category: Mixed/balance

### AREA(S) OF SIGNIFICANCE (HISTORICAL THEME)

Architecture

### FIELD SURVEY EVALUATION

Field Surveyor's Evaluation:  
May meet National/Georgia Register criteria  
Reason:

### FORM PREPARED BY

Name surveyor: Elizabeth Elliot  
Date: December 2013  
Surveying agency/  
organization/consultant: UGA Findit

### RESOURCE DESCRIPTION

shingle in gables  
Over hanging eaves with detail  
Transom over door  
Large rear door  
Large rear addition  
Wood porch railing  
Chicago window  
Wrap around porch  
Square wood porch supports  
Brackets in gable

### Supporting Document 1



### GENERAL INFORMATION

Resource id: 244658  
Resource Type: Building  
Coordinate System: GCS\_WGS\_1984  
X: 32.536783  
Y: -82.924609

### BASIC RESOURCE INFORMATION

Resource Address: 1308 Highland Ave  
City/Community: Dublin  
County: Laurens  
Resource Name: LS-DN-325  
Zip Code: 31021

### USE, ORIGINAL

Domestic  
Single dwelling

### USE, CURRENT

Domestic  
Single dwelling

### DATE OF CONSTRUCTION (CA.)

Year: 1940

### ARCHITECTURAL STYLE

No academic style

### BUILDING TYPE, ORIGINAL

One-story house types  
Side-gabled cottage

### FLOOR PLAN (ORIGINAL)

Rooms Across: Two rooms with central hallway  
Rooms Deep: Two rooms

### PLAN SHAPE

Rectangular

### STORIES, NUMBER OF

1

### FACADE SYMMETRY AND FRONT DOOR

Facade Symmetry: Symmetric  
Number of Front Door(s): One door

### Supporting Document 2



### ROOF TYPE AND MATERIAL

Roof Material: Asphalt (composition) shingle  
Roof Type: Gable - Side-oriented

### CHIMNEY LOCATION AND MATERIAL

Chimney Location: Off-center, ridgeline  
Material: Brick

### CONSTRUCTION SYSTEM/TECHNOLOGY

Wood Construction  
Balloon/platform frame

### FOUNDATION TYPE AND MATERIAL

Foundation Materials: Brick  
Foundation Type: Continuous

### EXTERIOR MATERIAL

Synthetics - Asbestos siding

### WINDOWS

Window Type: Double-hung sash  
Head: Flat-headed  
Shape: Rectangular  
Pattern(s): 6/6

### OUTBUILDINGS/SECONDARY- STRUCTURES

Outbuildings: N/A  
Outbuilding observed: N/A

### PORCH

Location: Front  
Height: 1 story  
Width/Length: Partial  
Roof Type: Shed/pent  
Porch Type: Stoop  
Floor: Brick

### SETTING AND GROUNDS -- YARD(S)

Overall yard layout/arrangement:

Designed planting bed/arranged plantings,  
Designed walks and driveways

### SURROUNDING ENVIRONMENT

Surrounding Environment: Urban/Incorporated Community  
Residential

Major Category: Mixed/balance

### AREA(S) OF SIGNIFICANCE (HISTORICAL THEME)

Architecture

### FIELD SURVEY EVALUATION

Field Surveyor's Evaluation: May meet National/Georgia Register criteria  
Reason:

### FORM PREPARED BY

Name surveyor: Elizabeth Elliot  
Date: December 2013  
Surveying agency/  
organization/consultant: UGA Findit

### RESOURCE DESCRIPTION

Foundation plantings  
Brick steps up to porch  
Cross-braced wood porch supports and railing  
Side addition  
Shutters



### Supporting Document 1



### GENERAL INFORMATION

Resource id: 244660  
Resource Type: Building  
Coordinate System: GCS\_WGS\_1984  
X: 32.536867  
Y: -82.923993

### BASIC RESOURCE INFORMATION

Resource Address: 1304 Highland Ave  
City/Community: Dublin  
County: Laurens  
Resource Name: LS-DN-327  
Zip Code: 31021

### USE, ORIGINAL

Domestic  
Single dwelling

### USE, CURRENT

Domestic  
Single dwelling

### DATE OF CONSTRUCTION (CA.)

Year: 1945

### ARCHITECTURAL STYLE

No academic style

### BUILDING TYPE, ORIGINAL

One-story house types  
Side-gabled cottage

### FLOOR PLAN (ORIGINAL)

Rooms Across: Three or more rooms  
Rooms Deep: Two rooms

### PLAN SHAPE

Rectangular

### STORIES, NUMBER OF

1

### FACADE SYMMETRY AND FRONT DOOR

Facade Symmetry: Asymmetric  
Number of Front Door(s): One door

### Supporting Document 2



### ROOF TYPE AND MATERIAL

Roof Material: Asphalt (composition) shingle  
Roof Type: Gable - Side-oriented

### CHIMNEY LOCATION AND MATERIAL

Chimney Location: Center, ridge line  
Material: Brick

### CONSTRUCTION SYSTEM/TECHNOLOGY

Wood Construction  
Balloon/platform frame

### FOUNDATION TYPE AND MATERIAL

Foundation Materials: Brick  
Foundation Type: Continuous

### EXTERIOR MATERIAL

Synthetics - Asbestos siding

### WINDOWS

Window Type: Double-hung sash  
Head: Flat-headed  
Shape: Rectangular  
Pattern(s): 6/6

### OUTBUILDINGS/SECONDARY- STRUCTURES

Outbuildings: N/A  
Outbuilding observed: N/A

### PORCH

Location: Front  
Height: 1 story  
Width/Length: Partial  
Roof Type: Hood  
Porch Type: Stoop  
Floor: Brick

### SETTING AND GROUNDS -- YARD(S)

Overall yard layout/arrangement:

Formal/Geometric, Designed planting bed/  
arranged plantings, Designed walks and driveways

### SURROUNDING ENVIRONMENT

Surrounding Environment: Urban/Incorporated Community  
Residential  
Major Category: Mixed/balance

### AREA(S) OF SIGNIFICANCE (HISTORICAL THEME)

Architecture

### FIELD SURVEY EVALUATION

Field Surveyor's Evaluation: May meet National/Georgia Register criteria  
Reason: N/A

### FORM PREPARED BY

Name surveyor: Elizabeth Elliot  
Date: December 2013  
Surveying agency/  
organization/consultant: UGA Findit

### RESOURCE DESCRIPTION

Aluminum mid century awnings  
Shutters  
Scroll porch railing and supports  
Foundation plantings

### Supporting Document 1



### GENERAL INFORMATION

Resource id: 244662  
Resource Type: Building  
Coordinate System: GCS\_WGS\_1984  
X: 32.538026  
Y: -82.91779

### BASIC RESOURCE INFORMATION

Resource Address: 105 North St  
City/Community: Dublin  
County: Laurens  
Resource Name: LS-DN-329  
Zip Code: 31021

### USE, ORIGINAL

Domestic  
Single dwelling

### USE, CURRENT

Domestic  
Multiple dwelling

### DATE OF CONSTRUCTION (CA.)

Year: 1920

### ARCHITECTURAL STYLE

No academic style

### BUILDING TYPE, ORIGINAL

Two-story house types  
Gabled Wing House (Gabled Ell)

### FLOOR PLAN (ORIGINAL)

Rooms Across: Two unequal rooms  
Rooms Deep: Two rooms

### PLAN SHAPE

L-shaped

### STORIES, NUMBER OF

2

### FACADE SYMMETRY AND FRONT DOOR

Facade Symmetry: Asymmetric  
Number of Front Door(s): One door

### Supporting Document 2



### ROOF TYPE AND MATERIAL

Roof Material: Asphalt (composition) shingle  
Roof Type: Gable - Cross gable

### CHIMNEY LOCATION AND MATERIAL

Chimney Location: No chimney observed  
Material: No chimney observed

### CONSTRUCTION SYSTEM/TECHNOLOGY

Wood Construction  
Balloon/platform frame

### FOUNDATION TYPE AND MATERIAL

Foundation Materials: Brick  
Foundation Type: Continuous

### EXTERIOR MATERIAL

Wood - Weatherboard/clapboard/  
beveled siding/ Shingles

### WINDOWS

Window Type: Double-hung sash  
Head: Flat-headed  
Shape: Rectangular  
Pattern(s): 6/6

### OUTBUILDINGS/SECONDARY- STRUCTURES

Outbuildings: N/A  
Outbuilding observed: N/A

### PORCH

Location: Front  
Height: 1 story  
Width/Length: Partial  
Roof Type: Flat, Shed/pent  
Porch Type: Verandah, Balcony  
Floor: Wood

### SETTING AND GROUNDS -- YARD(S)

Overall yard layout/arrangement:  
Casual/Unplanned

### SURROUNDING ENVIRONMENT

Surrounding Environment: Urban/Incorporated Community  
Residential  
Major Category: Mixed/balance

### AREA(S) OF SIGNIFICANCE (HISTORICAL THEME)

Architecture

### FIELD SURVEY EVALUATION

Field Surveyor's Evaluation: May meet National/Georgia Register criteria  
Reason: N/A

### FORM PREPARED BY

Name surveyor: Elizabeth Elliot  
Date: December 2013  
Surveying agency/  
organization/consultant: UGA Findit

### RESOURCE DESCRIPTION

Paired double-hung sash windows  
Shutters on windows  
Wood railing for verandah and balcony with herringbone  
pattern  
pentagonal vent in gable  
fishscale shingles in gable

### Supporting Document 1



### GENERAL INFORMATION

Resource id: 244677  
Resource Type: Building  
Coordinate System: GCS\_WGS\_1984  
X: 32.537224  
Y: -82.9223

### BASIC RESOURCE INFORMATION

Resource Address: 104 Rosewood Dr  
City/Community: Dublin  
County: Laurens  
Resource Name: LS-DN-333  
Zip Code: 31021

### USE, ORIGINAL

Domestic  
Single dwelling

### USE, CURRENT

Domestic  
Single dwelling

### DATE OF CONSTRUCTION (CA.)

Year: 1950

### ARCHITECTURAL STYLE

No academic style

### BUILDING TYPE, ORIGINAL

One-story house types  
Ranch House

### FLOOR PLAN (ORIGINAL)

Rooms Across: Three or more rooms  
Rooms Deep: Two rooms

### PLAN SHAPE

Rectangular

### STORIES, NUMBER OF

1

### FACADE SYMMETRY AND FRONT DOOR

Facade Symmetry: Asymmetric  
Number of Front Door(s): One door

### Supporting Document 2



### ROOF TYPE AND MATERIAL

Roof Material: Asphalt (composition) shingle  
Roof Type: Gable - Side-oriented

### CHIMNEY LOCATION AND MATERIAL

Chimney Location: No chimney observed  
Material: No chimney observed

### CONSTRUCTION SYSTEM/TECHNOLOGY

Wood Construction  
Balloon/platform frame

### FOUNDATION TYPE AND MATERIAL

Foundation Materials: Brick  
Foundation Type: Continuous

### EXTERIOR MATERIAL

Synthetics - Asbestos siding

### WINDOWS

Window Type: Double-hung sash  
Head: Flat-headed  
Shape: Rectangular  
Pattern(s): 6/6, 8/8

### OUTBUILDINGS/SECONDARY- STRUCTURES

Outbuildings: N/A  
Outbuilding observed: N/A

### PORCH

Location: Front  
Height: 1 story  
Width/Length: Partial  
Roof Type: Shed/pent  
Porch Type: Verandah  
Floor: Brick

### SETTING AND GROUNDS -- YARD(S)

Overall yard layout/arrangement:  
Informal/Picturesque (intentional), Designed  
planting bed/arranged plantings, Designed walks  
and driveways

### SURROUNDING ENVIRONMENT

Surrounding Environment:  
Urban/Incorporated Community  
Residential  
Major Category: Mixed/balance

### AREA(S) OF SIGNIFICANCE (HISTORICAL THEME)

Architecture

### FIELD SURVEY EVALUATION

Field Surveyor's Evaluation:  
May meet National/Georgia Register criteria  
Reason: N/A

### FORM PREPARED BY

Name surveyor: Elizabeth Elliot  
Date: December 2013  
Surveying agency/  
organization/consultant: UGA Findit

### RESOURCE DESCRIPTION

Metal scroll porch supports  
Shutters  
Tripartite windows  
Mid century 3 vertical pane door  
Brick supports for integrated carport  
Foundation plantings  
Hedgerow on left side of lot  
Multiple adolescent trees

### Supporting Document 1



### GENERAL INFORMATION

Resource id: 244680  
Resource Type: Building  
Coordinate System: GCS\_WGS\_1984  
X: 32.53736  
Y: -82.921675

### BASIC RESOURCE INFORMATION

Resource Address: 101 Rosewood Dr  
City/Community: Dublin  
County: Laurens  
Resource Name: LS-DN-335  
Zip Code: 31021

### USE, ORIGINAL

Domestic  
Single dwelling

### USE, CURRENT

Domestic  
Single dwelling

### DATE OF CONSTRUCTION (CA.)

Year: 1965

### ARCHITECTURAL STYLE

No academic style

### BUILDING TYPE, ORIGINAL

One-story house types  
Ranch House

### FLOOR PLAN (ORIGINAL)

Rooms Across: Three or more rooms  
Rooms Deep: Two rooms

### PLAN SHAPE

Rectangular

### STORIES, NUMBER OF

1

### FACADE SYMMETRY AND FRONT DOOR

Facade Symmetry: Asymmetric  
Number of Front Door(s): One door

### Supporting Document 2



### ROOF TYPE AND MATERIAL

Roof Material: Asphalt (composition) shingle  
Roof Type: Hip, Pyramidal

### CHIMNEY LOCATION AND MATERIAL

Chimney Location: Off-center, within roof surface  
Material: Brick

### CONSTRUCTION SYSTEM/TECHNOLOGY

Wood Construction  
Balloon/platform frame

### FOUNDATION TYPE AND MATERIAL

Foundation Materials: Unknown/obscured  
Foundation Type: Unknown/obscured

### EXTERIOR MATERIAL

Brick - Bond - Running bond/

### WINDOWS

Window Type: Casement  
Head: Flat-headed  
Shape: Rectangular  
Pattern(s): Single pane, 1/1/1

### OUTBUILDINGS/SECONDARY- STRUCTURES

Outbuildings: N/A  
Outbuilding observed: N/A

### PORCH

Location: Front  
Height: 1 story  
Width/Length: Partial  
Roof Type: N/A  
Porch Type: Stoop  
Floor: Brick

### SETTING AND GROUNDS -- YARD(S)

Overall yard layout/arrangement:

Informal/Picturesque (intentional)

### SURROUNDING ENVIRONMENT

Surrounding Environment: Urban/Incorporated Community Residential  
Major Category: Mixed/balance

### AREA(S) OF SIGNIFICANCE (HISTORICAL THEME)

Architecture

### FIELD SURVEY EVALUATION

Field Surveyor's Evaluation: May meet National/Georgia Register criteria  
Reason: N/A

### FORM PREPARED BY

Name surveyor: Elizabeth Elliot  
Date: December 2013  
Surveying agency/organization/consultant: UGA Findit

### RESOURCE DESCRIPTION

Large 1/1/1 windows on facade  
Mid-century modern door details: 3 circles inside squares  
Some windows under eaves  
Integrated carport  
Foundation plantings  
Ivy on carport wall  
Pyramidal roof over right wing  
Variation in fenestration, use of natural materials on exterior  
High style ranch



### Supporting Document 1



### GENERAL INFORMATION

Resource id: 244821  
Resource Type: Site  
Coordinate System: GCS\_WGS\_1984  
X: 32.541042  
Y: -82.908279

### BASIC RESOURCE INFORMATION

Resource Address: In 300 block of N Church St and W Gaines St  
City/Community: Dublin  
County: Laurens  
Resource Name: LS-DN-337  
Zip Code: 31021

### USE, ORIGINAL

Funerary  
Burial - multiple (cemetery)

### USE, CURRENT

Funerary  
Burial - multiple (cemetery)

### DATE OF CONSTRUCTION (CA.)

Year: 1818

### ARCHITECTURAL STYLE

N/A

### BUILDING TYPE, ORIGINAL

N/A  
N/A

### FLOOR PLAN (ORIGINAL)

Rooms Across: N/A  
Rooms Deep: N/A

### PLAN SHAPE

N/A

### STORIES, NUMBER OF

N/A

### FACADE SYMMETRY AND FRONT DOOR

Facade Symmetry: N/A  
Number of Front Door(s): N/A

### Supporting Document 2



### ROOF TYPE AND MATERIAL

Roof Material: N/A  
Roof Type: N/A

### CHIMNEY LOCATION AND MATERIAL

Chimney Location: N/A  
Material: N/A

### CONSTRUCTION SYSTEM/TECHNOLOGY

N/A  
N/A

### FOUNDATION TYPE AND MATERIAL

Foundation Materials: N/A  
Foundation Type: N/A

### EXTERIOR MATERIAL

N/A

### WINDOWS

Window Type: N/A  
Head: N/A  
Shape: N/A  
Pattern(s): N/A

### OUTBUILDINGS/SECONDARY- STRUCTURES

Outbuildings: N/A  
Outbuilding observed: N/A

### PORCH

Location: N/A  
Height: N/A  
Width/Length: N/A  
Roof Type: N/A  
Porch Type: N/A  
Floor: N/A

### SETTING AND GROUNDS -- YARD(S)

Overall yard layout/arrangement:

Informal/Picturesque (intentional), Designed  
fencing and/or walls

### SURROUNDING ENVIRONMENT

Surrounding Environment:  
Urban/Incorporated Community  
Residential

Major Category: Mixed/balance

### AREA(S) OF SIGNIFICANCE (HISTORICAL THEME)

Religion, Social History

### FIELD SURVEY EVALUATION

Field Surveyor's Evaluation:  
Appears to meet National/Georgia Register criteria  
Reason:

### FORM PREPARED BY

Name surveyor: Elizabeth Elliot  
Date: December 2013  
Surveying agency/  
organization/consultant: UGA Findit

### RESOURCE DESCRIPTION

Veterans: Confederate States of America Army,  
Revolutionary War, Indian Wars  
Mason  
approximately 200 graves  
Iron gate and fence - Broken tomb stones  
Cement, brick ledger stones  
Cement and brick lined family plots  
Magnolias, cedars and boxwoods line path  
Stepped brick entrances (2) Chain link fence on north, east,  
and west sides  
Raised stone grave

### Supporting Document 1



### GENERAL INFORMATION

Resource id: 244686  
Resource Type: Building  
Coordinate System: GCS\_WGS\_1984  
X: 32.537424  
Y: -82.920546

### BASIC RESOURCE INFORMATION

Resource Address: 105 West Drive  
City/Community: Dublin  
County: Laurens  
Resource Name: LS-DN-339  
Zip Code: 31021

### USE, ORIGINAL

Domestic  
Single dwelling

### USE, CURRENT

Domestic  
Single dwelling

### DATE OF CONSTRUCTION (CA.)

Year: 1945

### ARCHITECTURAL STYLE

No academic style

### BUILDING TYPE, ORIGINAL

One-story house types  
Bungalow - Cross gable

### FLOOR PLAN (ORIGINAL)

Rooms Across: Two rooms with central hallway  
Rooms Deep: Two rooms

### PLAN SHAPE

L-shaped

### STORIES, NUMBER OF

1

### FACADE SYMMETRY AND FRONT DOOR

Facade Symmetry: Asymmetric  
Number of Front Door(s): One door

### Supporting Document 2



### ROOF TYPE AND MATERIAL

Roof Material: Asphalt (composition) shingle  
Roof Type: Gable - Cross gable

### CHIMNEY LOCATION AND MATERIAL

Chimney Location: Off-center, within roof surface  
Material: Brick

### CONSTRUCTION SYSTEM/TECHNOLOGY

Wood Construction  
Balloon/platform frame

### FOUNDATION TYPE AND MATERIAL

Foundation Materials: Brick  
Foundation Type: Continuous

### EXTERIOR MATERIAL

Synthetics - Asbestos siding

### WINDOWS

Window Type: Double-hung sash  
Head: Flat-headed  
Shape: Rectangular  
Pattern(s): 6/6

### OUTBUILDINGS/SECONDARY- STRUCTURES

Outbuildings: N/A  
Outbuilding observed: N/A

### PORCH

Location: Front  
Height: 1 story  
Width/Length: Partial  
Roof Type: Shed/pent  
Porch Type: Verandah  
Floor: Brick

### SETTING AND GROUNDS -- YARD(S)

Overall yard layout/arrangement:  
Casual/Unplanned

### SURROUNDING ENVIRONMENT

Surrounding Environment: Urban/Incorporated Community  
Residential  
Major Category: Mixed/balance

### AREA(S) OF SIGNIFICANCE (HISTORICAL THEME)

Architecture

### FIELD SURVEY EVALUATION

Field Surveyor's Evaluation: May meet National/Georgia Register criteria  
Reason: N/A

### FORM PREPARED BY

Name surveyor: Elizabeth Elliot  
Date: December 2013  
Surveying agency/organization/consultant: UGA Findit

### RESOURCE DESCRIPTION

Shutters on window in ell  
Metal porch supports with scroll and star pattern. used for carport too  
Mid-century modern awning over porch and carport integrated carport

### Supporting Document 1



### GENERAL INFORMATION

Resource id: 244692  
Resource Type: Building  
Coordinate System: GCS\_WGS\_1984  
X: 32.5377  
Y: -82.920014

### BASIC RESOURCE INFORMATION

Resource Address: 1004 Highland Ave  
City/Community: Dublin  
County: Laurens  
Resource Name: LS-DN-342  
Zip Code: 31021

### USE, ORIGINAL

Domestic  
Single dwelling

### USE, CURRENT

Domestic  
Single dwelling

### DATE OF CONSTRUCTION (CA.)

Year: 1945

### ARCHITECTURAL STYLE

No academic style

### BUILDING TYPE, ORIGINAL

One-story house types  
Side-gabled cottage

### FLOOR PLAN (ORIGINAL)

Rooms Across: Two unequal rooms  
Rooms Deep: Two rooms

### PLAN SHAPE

L-shaped

### STORIES, NUMBER OF

1

### FACADE SYMMETRY AND FRONT DOOR

Facade Symmetry: Asymmetric  
Number of Front Door(s): One door

### Supporting Document 2



### ROOF TYPE AND MATERIAL

Roof Material: Steel/steel alloy (tin) - Pressed sheet  
Roof Type: Gable - Side-oriented

### CHIMNEY LOCATION AND MATERIAL

Chimney Location: Off-center, within roof surface  
Material: Brick

### CONSTRUCTION SYSTEM/TECHNOLOGY

Wood Construction  
Balloon/platform frame

### FOUNDATION TYPE AND MATERIAL

Foundation Materials: Brick  
Foundation Type: Continuous

### EXTERIOR MATERIAL

Brick - Bond - Running bond

### WINDOWS

Window Type: Double-hung sash  
Head: Flat-headed  
Shape: Rectangular  
Pattern(s): 6/6

### OUTBUILDINGS/SECONDARY- STRUCTURES

Outbuildings: N/A  
Outbuilding observed: N/A

### PORCH

Location: Front  
Height: 1 story  
Width/Length: Partial  
Roof Type: Gable  
Porch Type: Stoop  
Floor: Brick

### SETTING AND GROUNDS -- YARD(S)

Overall yard layout/arrangement:

Informal/Picturesque (intentional), Designed  
planting bed/arranged plantings, Designed walks  
and driveways

### SURROUNDING ENVIRONMENT

Surrounding Environment: Urban/Incorporated Community  
Residential  
Major Category: Mixed/balance

### AREA(S) OF SIGNIFICANCE (HISTORICAL THEME)

Architecture

### FIELD SURVEY EVALUATION

Field Surveyor's Evaluation: May meet National/Georgia Register criteria  
Reason: N/A

### FORM PREPARED BY

Name surveyor: Elizabeth Elliot  
Date: December 2013  
Surveying agency/  
organization/consultant: UGA Findit

### RESOURCE DESCRIPTION

Integrated carport addition  
Gabled porch roof with square porch supports  
Shutters  
6 fixed panes in door with paneling below  
Rounded porch steps made of brick  
Foundation plantings  
Carport with brick bases with metal supports  
Nice example of American small house

### Supporting Document 1



### GENERAL INFORMATION

Resource id: 244695  
Resource Type: Building  
Coordinate System: GCS\_WGS\_1984  
X: 32.537801  
Y: -82.91971

### BASIC RESOURCE INFORMATION

Resource Address: 116 Duncan St  
City/Community: Dublin  
County: Laurens  
Resource Name: LS-DN-343  
Zip Code: 31021

### USE, ORIGINAL

Domestic  
Single dwelling

### USE, CURRENT

Domestic  
Single dwelling

### DATE OF CONSTRUCTION (CA.)

Year: 1920

### ARCHITECTURAL STYLE

No academic style

### BUILDING TYPE, ORIGINAL

One-story house types  
Central hallway cottage

### FLOOR PLAN (ORIGINAL)

Rooms Across: Two rooms with central hallway  
Rooms Deep: Two rooms

### PLAN SHAPE

Rectangular

### STORIES, NUMBER OF

1

### FACADE SYMMETRY AND FRONT DOOR

Facade Symmetry: Symmetric  
Number of Front Door(s): One door

### Supporting Document 2



### ROOF TYPE AND MATERIAL

Roof Material: Asphalt (composition) shingle  
Roof Type: Gable -Cross gable

### CHIMNEY LOCATION AND MATERIAL

Chimney Location: No chimney observed  
Material: No chimney observed

### CONSTRUCTION SYSTEM/TECHNOLOGY

Wood Construction  
Balloon/platform frame

### FOUNDATION TYPE AND MATERIAL

Foundation Materials: Brick  
Foundation Type: Continuous

### EXTERIOR MATERIAL

Synthetics - Vinyl sidingstretcher

### WINDOWS

Window Type: Single-hung sash  
Head: Flat-headed  
Shape: Rectangular  
Pattern(s): 2/2

### OUTBUILDINGS/SECONDARY- STRUCTURES

Outbuildings: N/A  
Outbuilding observed: N/A

### PORCH

Location: Front  
Height: 1 story  
Width/Length: Partial  
Roof Type: Shed/pent  
Porch Type: Verandah  
Floor: Brick

### SETTING AND GROUNDS -- YARD(S)

Overall yard layout/arrangement:

Casual/Unplanned, Designed planting bed/  
arranged plantings

### SURROUNDING ENVIRONMENT

Surrounding Environment:  
Urban/Incorporated Community  
Residential

Major Category: Mixed/balance

### AREA(S) OF SIGNIFICANCE (HISTORICAL THEME)

Architecture

### FIELD SURVEY EVALUATION

Field Surveyor's Evaluation:  
May meet National/Georgia Register criteria  
Reason: N/A

### FORM PREPARED BY

Name surveyor: Elizabeth Elliot  
Date: December 2013  
Surveying agency/  
organization/consultant: UGA Findit

### RESOURCE DESCRIPTION

Concrete Masonry Unit planting beds at foundation  
Rectangular vents in gables  
Rear additions: one is a garage  
Scrolling metal porch supports  
Mid century awning over verandah  
Glass, metal door with scroll detail



### Supporting Document 1



### GENERAL INFORMATION

Resource id: 244657  
Resource Type: Building  
Coordinate System: GCS\_WGS\_1984  
X: 32.537537  
Y: -82.919634

### BASIC RESOURCE INFORMATION

Resource Address: 106 Duncan St.  
City/Community: Dublin  
County: Laurens  
Resource Name: LS-DN-344  
Zip Code: 31021

### USE, ORIGINAL

Domestic  
Single dwelling

### USE, CURRENT

Domestic  
Single dwelling

### DATE OF CONSTRUCTION (KNOWN)

Year: 1945

### ARCHITECTURAL STYLE

No academic style

### BUILDING TYPE, ORIGINAL

One-story house types  
Bungalow-Cross gable

### FLOOR PLAN (ORIGINAL)

Rooms Across: Two unequal rooms  
Rooms Deep: Two rooms

### PLAN SHAPE

L-shaped

### STORIES, NUMBER OF

1

### FACADE SYMMETRY AND FRONT DOOR

Facade Symmetry: Asymmetric  
Number of Front Door(s): One door

### Supporting Document 2



### ROOF TYPE AND MATERIAL

Roof Material: Asphalt (composition) shingle  
Roof Type: Gable-Cross gable

### CHIMNEY LOCATION AND MATERIAL

Chimney Location: Side - exterior; Off-center, within roof surface  
Material: Brick

### CONSTRUCTION SYSTEM/TECHNOLOGY

Wood Construction  
Balloon/platform frame

### FOUNDATION TYPE AND MATERIAL

Foundation Materials: Brick  
Foundation Type: Continuous

### EXTERIOR MATERIAL

Synthetics-Vinyl siding

### WINDOWS

Window Type: Double-hung sash; Fixed  
Head: Flat-headed  
Shape: Rectangular  
Pattern(s): 5/4; 6/6

### OUTBUILDINGS/SECONDARY- STRUCTURES

Outbuildings: No outbuildings observed  
Outbuilding observed: N/A

### PORCH

Location: Front  
Height: 1 story  
Width/Length: Partial  
Roof Type: Shed/pent  
Porch Type: Verandah  
Foundation Material: Brick

### SETTING AND GROUNDS -- YARD(S)

Overall yard layout/arrangement:  
Casual/Unplanned

### SURROUNDING ENVIRONMENT

Surrounding Environment: Urban/Incorporated Community  
Residential  
Major Category: Mixed/balance

### AREA(S) OF SIGNIFICANCE (HISTORICAL THEME)

Architecture

### FIELD SURVEY EVALUATION

Field Surveyor's Evaluation: May meet National Register Criteria  
Reason: N/A

### FORM PREPARED BY

Name surveyor: Elizabeth Elliot  
Date: December 2013  
Surveying agency/organization/consultant: UGA Findit

### RESOURCE DESCRIPTION

Chicago window with double-hung sash on either side of fixed window  
Paired double-hung sash windows  
Square aluminum porch supports  
Glass door in front of door  
Metal railing for steps and porch  
Slightly corbelled chimney  
Rectangular vent in front gable  
Rear carport addition

### Supporting Document 1



### GENERAL INFORMATION

Resource id: 244699  
Resource Type: Building  
Coordinate System: GCS\_WGS\_1984  
X: 32.537309  
Y: -82.919585

### BASIC RESOURCE INFORMATION

Resource Address: 104 Duncan St  
City/Community: Dublin  
County: Laurens  
Resource Name: LS-DN-345  
Zip Code: 31021

### USE, ORIGINAL

Domestic  
Single dwelling

### USE, CURRENT

Domestic  
Single dwelling

### DATE OF CONSTRUCTION (CA.)

Year: 1945

### ARCHITECTURAL STYLE

No academic style

### BUILDING TYPE, ORIGINAL

One-story house types  
Side-gabled cottage

### FLOOR PLAN (ORIGINAL)

Rooms Across: Two unequal rooms  
Rooms Deep: Two rooms

### PLAN SHAPE

Rectangular

### STORIES, NUMBER OF

1

### FACADE SYMMETRY AND FRONT DOOR

Facade Symmetry: Asymmetric  
Number of Front Door(s): One door

### Supporting Document 2



### ROOF TYPE AND MATERIAL

Roof Material: Asphalt (composition) shingle  
Roof Type: Gable - Side-oriented

### CHIMNEY LOCATION AND MATERIAL

Chimney Location: No chimney observed  
Material: No chimney observed

### CONSTRUCTION SYSTEM/TECHNOLOGY

Wood Construction  
Balloon/platform frame

### FOUNDATION TYPE AND MATERIAL

Foundation Materials: Brick  
Foundation Type: Continuous

### EXTERIOR MATERIAL

Synthetics - Asbestos siding

### WINDOWS

Window Type: Double-hung sash  
Head: Flat-headed  
Shape: Rectangular  
Pattern(s): 6/6

### OUTBUILDINGS/SECONDARY- STRUCTURES

Outbuildings: Historic Outbuildings observed  
Outbuilding observed: Carport

### PORCH

Location: Front  
Height: 1 story  
Width/Length: Partial  
Roof Type: Gable  
Porch Type: Portico  
Floor: Brick

### SETTING AND GROUNDS -- YARD(S)

Overall yard layout/arrangement:  
Informal/Picturesque (intentional), Designed walks and driveways, Designed planting bed/arranged plantings

### SURROUNDING ENVIRONMENT

Surrounding Environment: Urban/Incorporated Community Residential  
Major Category: Mixed/balance

### AREA(S) OF SIGNIFICANCE (HISTORICAL THEME)

Architecture

### FIELD SURVEY EVALUATION

Field Surveyor's Evaluation: May meet National/Georgia Register criteria  
Reason: N/A

### FORM PREPARED BY

Name surveyor: Elizabeth Elliot  
Date: December 2013  
Surveying agency/ organization/consultant: UGA Findit

### RESOURCE DESCRIPTION

Metal scroll porch supports  
Shutters  
2 groups of paired windows  
Rectangular attic vent  
Foundation plantings  
Brushline on right side of lot  
Set back: 20 feet  
Large oak tree  
Metal carport

### Supporting Document 1



### GENERAL INFORMATION

Resource id: 244706  
Resource Type: Building  
Coordinate System: GCS\_WGS\_1984  
X: 32.537857  
Y: -82.918114

### BASIC RESOURCE INFORMATION

Resource Address: 104 North St  
City/Community: Dublin  
County: Laurens  
Resource Name: LS-DN-351  
Zip Code: 31021

### USE, ORIGINAL

Domestic  
Single dwelling

### USE, CURRENT

Domestic  
Single dwelling

### DATE OF CONSTRUCTION (CA.)

Year: 1965

### ARCHITECTURAL STYLE

No academic style

### BUILDING TYPE, ORIGINAL

One-story house types  
Ranch House

### FLOOR PLAN (ORIGINAL)

Rooms Across: Three or more rooms  
Rooms Deep: Two rooms

### PLAN SHAPE

Rectangular

### STORIES, NUMBER OF

1

### FACADE SYMMETRY AND FRONT DOOR

Facade Symmetry: Asymmetric  
Number of Front Door(s): One door

### Supporting Document 2



### ROOF TYPE AND MATERIAL

Roof Material: Asphalt (composition) shingle  
Roof Type: Gable - Cross gable

### CHIMNEY LOCATION AND MATERIAL

Chimney Location: Off-center, within roof surface  
Material: Brick

### CONSTRUCTION SYSTEM/TECHNOLOGY

Wood Construction  
Balloon/platform frame

### FOUNDATION TYPE AND MATERIAL

Foundation Materials: Unknown/obscured  
Foundation Type: Unknown/obscured

### EXTERIOR MATERIAL

Brick - Bond - Running bond  
Synthetics - Vinyl siding

### WINDOWS

Window Type: Single-hung sash  
Head: Flat-headed  
Shape: Rectangular  
Pattern(s): 6/6

### OUTBUILDINGS/SECONDARY- STRUCTURES

Outbuildings: Non-historic Outbuildings observed  
Outbuilding observed: Garage (free-standing)

### PORCH

Location: Front  
Height: 1 story  
Width/Length: Partial  
Roof Type: N/A  
Porch Type: Stoop  
Floor: Brick

### SETTING AND GROUNDS -- YARD(S)

Overall yard layout/arrangement:

Informal/Picturesque (intentional)

### SURROUNDING ENVIRONMENT

Surrounding Environment: Urban/Incorporated Community Residential  
Major Category: Mixed/balance

### AREA(S) OF SIGNIFICANCE (HISTORICAL THEME)

Architecture

### FIELD SURVEY EVALUATION

Field Surveyor's Evaluation: May meet National/Georgia Register criteria  
Reason: N/A

### FORM PREPARED BY

Name surveyor: Elizabeth Elliot  
Date: December 2013  
Surveying agency/organization/consultant: UGA Findit

### RESOURCE DESCRIPTION

Shutters on windows  
Vinyl on enclosed carport  
Side addition to enclosed carport addition  
Scrolling metal railing on stairs to porch  
Pierced brick fence  
Sidelights  
Wooden ramp to porch

### Supporting Document 1



### GENERAL INFORMATION

Resource id: 244708  
Resource Type: Building  
Coordinate System: GCS\_WGS\_1984  
X: 32.538517  
Y: -82.915889

### BASIC RESOURCE INFORMATION

Resource Address: 123 N Elm St  
City/Community: Dublin  
County: Laurens  
Resource Name: LS-DN-353  
Zip Code: 31021

### USE, ORIGINAL

Domestic  
Single dwelling

### USE, CURRENT

Domestic  
Single dwelling

### DATE OF CONSTRUCTION (CA.)

Year: 1940

### ARCHITECTURAL STYLE

No academic style

### BUILDING TYPE, ORIGINAL

One-story house types  
Bungalow - Cross gable

### FLOOR PLAN (ORIGINAL)

Rooms Across: Two unequal rooms  
Rooms Deep: Two rooms

### PLAN SHAPE

L-shaped

### STORIES, NUMBER OF

1

### FACADE SYMMETRY AND FRONT DOOR

Facade Symmetry: Asymmetric  
Number of Front Door(s): One door

### Supporting Document 2



### ROOF TYPE AND MATERIAL

Roof Material: Asphalt (composition) shingle  
Roof Type: Gable - Cross gable

### CHIMNEY LOCATION AND MATERIAL

Chimney Location: Side - exterior  
Material: Brick

### CONSTRUCTION SYSTEM/TECHNOLOGY

Wood Construction  
Balloon/platform frame

### FOUNDATION TYPE AND MATERIAL

Foundation Materials: Unknown/obscured  
Foundation Type: Unknown/obscured

### EXTERIOR MATERIAL

Brick - Bond - Running bond  
Synthetics - Asbestos siding

### WINDOWS

Window Type: Single-hung sash  
Head: Flat-headed  
Shape: Rectangular  
Pattern(s): 2/2

### OUTBUILDINGS/SECONDARY- STRUCTURES

Outbuildings: N/A  
Outbuilding observed: N/A

### PORCH

Location: Front  
Height: 1 story  
Width/Length: Partial  
Roof Type: Shed/pent  
Porch Type: Verandah  
Floor: Brick

### SETTING AND GROUNDS -- YARD(S)

Overall yard layout/arrangement:

Informal/Picturesque (intentional)

### SURROUNDING ENVIRONMENT

Surrounding Environment: Urban/Incorporated Community  
Residential  
Major Category: Mixed/balance

### AREA(S) OF SIGNIFICANCE (HISTORICAL THEME)

Architecture

### FIELD SURVEY EVALUATION

Field Surveyor's Evaluation: May meet National/Georgia Register criteria  
Reason: N/A

### FORM PREPARED BY

Name surveyor: Elizabeth Elliot  
Date: December 2013  
Surveying agency/organization/consultant: UGA Findit

### RESOURCE DESCRIPTION

Arched opening onto porch  
Circle vent in gable  
Shutters on windows  
Mid-century modern awning on porch  
Round metal porch supports  
Metal porch railing  
Foundation plantings  
Brick planting beds and terraces  
Rear addition  
Slight Flemish eave over entry



### Supporting Document 1



### GENERAL INFORMATION

Resource id: 244709  
Resource Type: Building  
Coordinate System: GCS\_WGS\_1984  
X: 32.538338  
Y: -82.915816

### BASIC RESOURCE INFORMATION

Resource Address: 121 N Elm St  
City/Community: Dublin  
County: Laurens  
Resource Name: LS-DN-354  
Zip Code: 31021

### USE, ORIGINAL

Domestic  
Single dwelling

### USE, CURRENT

Domestic  
Single dwelling

### DATE OF CONSTRUCTION (CA.)

Year: 1950

### ARCHITECTURAL STYLE

No academic style

### BUILDING TYPE, ORIGINAL

One-story house types  
Bungalow - Cross gable

### FLOOR PLAN (ORIGINAL)

Rooms Across: Two unequal rooms  
Rooms Deep: Two rooms

### PLAN SHAPE

Rectangular

### STORIES, NUMBER OF

1

### FACADE SYMMETRY AND FRONT DOOR

Facade Symmetry: Asymmetric  
Number of Front Door(s): One door

### Supporting Document 2



### ROOF TYPE AND MATERIAL

Roof Material: Asphalt (composition) shingle  
Roof Type: Gable - Cross gable

### CHIMNEY LOCATION AND MATERIAL

Chimney Location: Off-center, within roof surface  
Material: Brick

### CONSTRUCTION SYSTEM/TECHNOLOGY

Wood Construction  
Balloon/platform frame

### FOUNDATION TYPE AND MATERIAL

Foundation Materials: Concrete (poured)  
Foundation Type: Continuous

### EXTERIOR MATERIAL

Synthetics Vinyl siding

### WINDOWS

Window Type: Double-hung sash  
Head: Flat-headed  
Shape: Rectangular  
Pattern(s): 2/2

### OUTBUILDINGS/SECONDARY- STRUCTURES

Outbuildings: N/A  
Outbuilding observed: N/A

### PORCH

Location: Front  
Height: 1 story  
Width/Length: Partial  
Roof Type: Hood  
Porch Type: Stoop  
Floor: Brick

### SETTING AND GROUNDS -- YARD(S)

Overall yard layout/arrangement:  
Informal/Picturesque (intentional), Designed walks and driveways

### SURROUNDING ENVIRONMENT

Surrounding Environment: Urban/Incorporated Community Residential  
Major Category: Mixed/balance

### AREA(S) OF SIGNIFICANCE (HISTORICAL THEME)

Architecture

### FIELD SURVEY EVALUATION

Field Surveyor's Evaluation: May meet National/Georgia Register criteria  
Reason: N/A

### FORM PREPARED BY

Name surveyor: Elizabeth Elliot  
Date: December 2013  
Surveying agency/ organization/consultant: UGA Findit

### RESOURCE DESCRIPTION

Rectangular attic vent  
Mid-century aluminum awning  
Foundation plantings  
3 large trees in yard  
half circle brick pad for porch landing  
brick retaining wall on left side of lot  
Planting bed on right side of lot  
2/2 double hung sash windows have horizontal muntins only

### Supporting Document 1



### GENERAL INFORMATION

Resource id: 244710  
Resource Type: Building  
Coordinate System: GCS\_WGS\_1984  
X: 32.538099  
Y: -82.915899

### BASIC RESOURCE INFORMATION

Resource Address: 119 N Elm St  
City/Community: Dublin  
County: Laurens  
Resource Name: LS-DN-355  
Zip Code: 31021

### USE, ORIGINAL

Domestic  
Single dwelling

### USE, CURRENT

Domestic  
Single dwelling

### DATE OF CONSTRUCTION (CA.)

Year: 1950

### ARCHITECTURAL STYLE

No academic style

### BUILDING TYPE, ORIGINAL

One-story house types  
Ranch House

### FLOOR PLAN (ORIGINAL)

Rooms Across: Three or more rooms  
Rooms Deep: Two rooms

### PLAN SHAPE

L-shaped

### STORIES, NUMBER OF

1

### FACADE SYMMETRY AND FRONT DOOR

Facade Symmetry: Asymmetric  
Number of Front Door(s): One door

### Supporting Document 2



### ROOF TYPE AND MATERIAL

Roof Material: Asphalt (composition) shingle  
Roof Type: Gable - Cross gable

### CHIMNEY LOCATION AND MATERIAL

Chimney Location: Side - exterior, Off-center, ridgeline  
Material: Brick

### CONSTRUCTION SYSTEM/TECHNOLOGY

Wood Construction  
Balloon/platform frame

### FOUNDATION TYPE AND MATERIAL

Foundation Materials: Brick  
Foundation Type: Continuous

### EXTERIOR MATERIAL

Synthetics Vinyl siding

### WINDOWS

Window Type: Single-hung sash  
Head: Flat-headed  
Shape: Rectangular  
Pattern(s): 2/2

### OUTBUILDINGS/SECONDARY- STRUCTURES

Outbuildings: N/A  
Outbuilding observed: N/A

### PORCH

Location: Front  
Height: 1 story  
Width/Length: Partial  
Roof Type: Shed/pent  
Porch Type: Verandah  
Floor: Brick

### SETTING AND GROUNDS -- YARD(S)

Overall yard layout/arrangement:  
Casual/Unplanned

### SURROUNDING ENVIRONMENT

Surrounding Environment: Urban/Incorporated Community Residential  
Major Category: Mixed/balance

### AREA(S) OF SIGNIFICANCE (HISTORICAL THEME)

Architecture

### FIELD SURVEY EVALUATION

Field Surveyor's Evaluation: May meet National/Georgia Register criteria  
Reason: N/A

### FORM PREPARED BY

Name surveyor: Elizabeth Elliot  
Date: December 2013  
Surveying agency/organization/consultant: UGA Findit

### RESOURCE DESCRIPTION

Half courtyard ranch  
Fanlight in door  
Shutters on windows  
Square wood porch supports  
Rectangular vent in gable  
Carport attached with large square brick supports connected by low brick wall

### Supporting Document 1



### GENERAL INFORMATION

Resource id: 244745  
Resource Type: Building  
Coordinate System: GCS\_WGS\_1984  
X: 32.538777  
Y: -82.915264

### BASIC RESOURCE INFORMATION

Resource Address: 706 Highland Ave  
City/Community: Dublin  
County: Laurens  
Resource Name: LS-DN-357  
Zip Code: 31021

### USE, ORIGINAL

Domestic  
Single dwelling

### USE, CURRENT

Domestic  
Single dwelling

### DATE OF CONSTRUCTION (CA.)

Year: 1960

### ARCHITECTURAL STYLE

No academic style

### BUILDING TYPE, ORIGINAL

One-story house types  
Ranch House

### FLOOR PLAN (ORIGINAL)

Rooms Across: Three or more rooms  
Rooms Deep: Two rooms

### PLAN SHAPE

Rectangular

### STORIES, NUMBER OF

1

### FACADE SYMMETRY AND FRONT DOOR

Facade Symmetry: Asymmetric  
Number of Front Door(s): One door

### Supporting Document 2



### ROOF TYPE AND MATERIAL

Roof Material: Asphalt (composition) shingle  
Roof Type: Hip

### CHIMNEY LOCATION AND MATERIAL

Chimney Location: Off-center, within roof surface  
Material: Brick

### CONSTRUCTION SYSTEM/TECHNOLOGY

Wood Construction  
Balloon/platform frame

### FOUNDATION TYPE AND MATERIAL

Foundation Materials: Unknown/obscured  
Foundation Type: Unknown/obscured

### EXTERIOR MATERIAL

Brick - Bond - Running bond

### WINDOWS

Window Type: Single-hung sash, Jalousie window  
Head: Flat-headed  
Shape: Rectangular  
Pattern(s): 2/2, 2/4

### OUTBUILDINGS/SECONDARY- STRUCTURES

Outbuildings: N/A  
Outbuilding observed: N/A

### PORCH

Location: Front  
Height: 1 story  
Width/Length: Partial  
Roof Type: Half-Hip  
Porch Type: Stoop  
Floor: Brick

### SETTING AND GROUNDS -- YARD(S)

Overall yard layout/arrangement:

Casual/Unplanned

### SURROUNDING ENVIRONMENT

Surrounding Environment: Urban/Incorporated Community  
Residential

Major Category: Mixed/balance

### AREA(S) OF SIGNIFICANCE (HISTORICAL THEME)

Architecture

### FIELD SURVEY EVALUATION

Field Surveyor's Evaluation: May meet National/Georgia Register criteria  
Reason: N/A

### FORM PREPARED BY

Name surveyor: Elizabeth Elliot  
Date: December 2013  
Surveying agency/organization/consultant: UGA Findit

### RESOURCE DESCRIPTION

Paired single hung sash windows  
Chicago window  
Mid century door with rectangular glass panes  
Attached carport  
Curved brick steps  
Metal stair railing  
Square brick carport supports connected by low brick wall  
Foundation plantings  
Great example of ranch house in Georgia

### Supporting Document 1



### GENERAL INFORMATION

Resource id: 244747  
Resource Type: Building  
Coordinate System: GCS\_WGS\_1984  
X: 32.538803  
Y: -82.914188

### BASIC RESOURCE INFORMATION

Resource Address: 198 Calhoun St  
City/Community: Dublin  
County: Laurens  
Resource Name: LS-DN-358  
Zip Code: 31021

### USE, ORIGINAL

Domestic  
Single dwelling

### USE, CURRENT

Domestic  
Single dwelling

### DATE OF CONSTRUCTION (CA.)

Year: 1920

### ARCHITECTURAL STYLE

Craftsman

### BUILDING TYPE, ORIGINAL

One-story house types  
Bungalow - front gable

### FLOOR PLAN (ORIGINAL)

Rooms Across: Two rooms with central hallway  
Rooms Deep: Two rooms

### PLAN SHAPE

Rectangular

### STORIES, NUMBER OF

1

### FACADE SYMMETRY AND FRONT DOOR

Facade Symmetry: Symmetric  
Number of Front Door(s): One door

### Supporting Document 2



### ROOF TYPE AND MATERIAL

Roof Material: Steel/steel alloy (tin) - Standing seam  
Roof Type: Gable - Front-oriented

### CHIMNEY LOCATION AND MATERIAL

Chimney Location: Side - exterior  
Material: Stuccoed masonry

### CONSTRUCTION SYSTEM/TECHNOLOGY

Wood Construction  
Balloon/platform frame

### FOUNDATION TYPE AND MATERIAL

Foundation Materials: Brick  
Foundation Type: Pier/Post (no infill)

### EXTERIOR MATERIAL

Wood - Weatherboard/clapboard/  
Stucco

### WINDOWS

Window Type: Single-hung sash  
Head: Flat-headed  
Shape: Rectangular  
Pattern(s): 8/1

### OUTBUILDINGS/SECONDARY- STRUCTURES

Outbuildings: N/A  
Outbuilding observed: N/A

### PORCH

Location: Front  
Height: 1 story  
Width/Length: Full  
Roof Type: Gable  
Porch Type: Portico  
Floor: N/A

### SETTING AND GROUNDS -- YARD(S)

Overall yard layout/arrangement:  
Casual/Unplanned, Designed walks and driveways

### SURROUNDING ENVIRONMENT

Surrounding Environment: Urban/Incorporated Community  
Residential  
Major Category: Mixed/balance

### AREA(S) OF SIGNIFICANCE (HISTORICAL THEME)

Architecture

### FIELD SURVEY EVALUATION

Field Surveyor's Evaluation: May meet National/Georgia Register criteria  
Reason: N/A

### FORM PREPARED BY

Name surveyor: Elizabeth Elliot  
Date: December 2013  
Surveying agency/organization/consultant: UGA Findit

### RESOURCE DESCRIPTION

Large square, stucco porch supports on corner  
Rectangular window in gable  
Brackets in eaves  
4x10 glass pane door  
Craftsman style windows  
Concrete steps up to porch  
Concrete walk from sidewalk to porch  
Attached carport  
Large stucco, square carport supports  
Overhanging eaves  
Foundation plantings  
Large side yard with chainlink fence  
Rear addition



### Supporting Document 1



### GENERAL INFORMATION

Resource id: 244749  
Resource Type: Building  
Coordinate System: GCS\_WGS\_1984  
X: 32.538985  
Y: -82.914041

### BASIC RESOURCE INFORMATION

Resource Address: 199 Calhoun St  
City/Community: Dublin  
County: Laurens  
Resource Name: LS-DN-359  
Zip Code: 31021

### USE, ORIGINAL

Domestic  
Single dwelling

### USE, CURRENT

Domestic  
Single dwelling

### DATE OF CONSTRUCTION (CA.)

Year: 1945

### ARCHITECTURAL STYLE

Craftsman

### BUILDING TYPE, ORIGINAL

One-story house types  
Side-gabled cottage

### FLOOR PLAN (ORIGINAL)

Rooms Across: two equal rooms/no hall  
Rooms Deep: Two rooms

### PLAN SHAPE

Rectangular

### STORIES, NUMBER OF

1

### FACADE SYMMETRY AND FRONT DOOR

Facade Symmetry: Symmetric  
Number of Front Door(s): One door

### Supporting Document 2



### ROOF TYPE AND MATERIAL

Roof Material: Asphalt (composition) shingle  
Roof Type: Gable - Side-oriented

### CHIMNEY LOCATION AND MATERIAL

Chimney Location: Center, ridge line  
Material: Brick

### CONSTRUCTION SYSTEM/TECHNOLOGY

Wood Construction  
Balloon/platform frame

### FOUNDATION TYPE AND MATERIAL

Foundation Materials: Brick  
Foundation Type: Continuous

### EXTERIOR MATERIAL

Brick » Bond » Running bond

### WINDOWS

Window Type: Double-hung sash  
Head: Flat-headed  
Shape: Rectangular  
Pattern(s): 1/1

### OUTBUILDINGS/SECONDARY- STRUCTURES

Outbuildings: N/A  
Outbuilding observed: N/A

### PORCH

Location: Front, Side  
Height: 1 story  
Width/Length: Full  
Roof Type: Gable  
Porch Type: Verandah, Stoop  
Floor: Brick

### SETTING AND GROUNDS -- YARD(S)

Overall yard layout/arrangement:  
Informal/Picturesque (intentional), Designed walks and driveways

### SURROUNDING ENVIRONMENT

Surrounding Environment: Urban/Incorporated Community Residential  
Major Category: Mixed/balance

### AREA(S) OF SIGNIFICANCE (HISTORICAL THEME)

Architecture

### FIELD SURVEY EVALUATION

Field Surveyor's Evaluation: May meet National/Georgia Register criteria  
Reason: N/A

### FORM PREPARED BY

Name surveyor: Elizabeth Elliot  
Date: December 2013  
Surveying agency/organization/consultant: UGA Findit

### RESOURCE DESCRIPTION

Shutters  
Paneling under windows in main body  
Cement jack arches above main house windows  
Rowlock sills under windows  
Brick steps for stoop, square porch supports  
Weatherboard in gable  
Rowlock course along water table in main house  
Side porch with square supports and balusters  
Brick lined drive - Foundation plantings  
One large oak tree

### Supporting Document 1



### GENERAL INFORMATION

Resource id: 244752  
Resource Type: Building  
Coordinate System: GCS\_WGS\_1984  
X: 32.539252  
Y: -82.912212

### BASIC RESOURCE INFORMATION

Resource Address: 115 Park Place  
City/Community: Dublin  
County: Laurens  
Resource Name: LS-DN-361  
Zip Code: 31021

### USE, ORIGINAL

Domestic  
Single dwelling

### USE, CURRENT

Domestic  
Single dwelling

### DATE OF CONSTRUCTION (CA.)

Year: 1920

### ARCHITECTURAL STYLE

Colonial Revival

### BUILDING TYPE, ORIGINAL

One-story house types  
Bungalow - Cross gable

### FLOOR PLAN (ORIGINAL)

Rooms Across: Two rooms with central hallway  
Rooms Deep: Two rooms

### PLAN SHAPE

Rectangular

### STORIES, NUMBER OF

1

### FACADE SYMMETRY AND FRONT DOOR

Facade Symmetry: Asymmetric  
Number of Front Door(s): One door

### Supporting Document 2



### ROOF TYPE AND MATERIAL

Roof Material: Asphalt (composition) shingle  
Roof Type: Gable - Cross gable

### CHIMNEY LOCATION AND MATERIAL

Chimney Location: Off-center, within roof surface  
Material: Brick

### CONSTRUCTION SYSTEM/TECHNOLOGY

Wood Construction  
Balloon/platform frame

### FOUNDATION TYPE AND MATERIAL

Foundation Materials: Unknown/obscured  
Foundation Type: Unknown/obscured

### EXTERIOR MATERIAL

Brick - Bond - Running bond  
Wood - Weatherboard/clapboard/

### WINDOWS

Window Type: Single-hung sash, Fixed  
Head: Flat-headed  
Shape: Rectangular  
Pattern(s): 6+/1, 4/1, 6/6, 4/2

### OUTBUILDINGS/SECONDARY- STRUCTURES

Outbuildings: Historic Outbuildings observed  
Outbuilding observed: Garage (free-standing)

### PORCH

Location: Front  
Height: 1 story  
Width/Length: Partial  
Roof Type: Shed/pent  
Porch Type: Stoop  
Floor: Brick

### SETTING AND GROUNDS -- YARD(S)

Overall yard layout/arrangement:

Informal/Picturesque (intentional)

### SURROUNDING ENVIRONMENT

Surrounding Environment: Urban/Incorporated Community  
Residential  
Major Category: Mixed/balance

### AREA(S) OF SIGNIFICANCE (HISTORICAL THEME)

Architecture

### FIELD SURVEY EVALUATION

Field Surveyor's Evaluation: May meet National/Georgia Register criteria  
Reason: N/A

### FORM PREPARED BY

Name surveyor: Elizabeth Elliot  
Date: December 2013  
Surveying agency/organization/consultant: UGA Findit

### RESOURCE DESCRIPTION

4/2 window in front gable with rectangular vents on both sides  
2 Chicago windows  
Side addition: enclosed carport  
Overhanging eaves with brackets  
Ionic columns, fluted, porch supports  
Craftsman detailing in gable  
Sidelights  
Jack arches over Chicago windows and doors  
Vinyl on side addition  
Foundation plantings  
Concrete walk from sidewalk to door  
Brick steps  
Tripartite window  
half timbering in gable, decorative

### Supporting Document 1



### GENERAL INFORMATION

Resource id: 244754  
Resource Type: Building  
Coordinate System: GCS\_WGS\_1984  
X: 32.539633  
Y: -82.912031

### BASIC RESOURCE INFORMATION

Resource Address: 518 Tucker St  
City/Community: Dublin  
County: Laurens  
Resource Name: LS-DN-362  
Zip Code: 31021

### USE, ORIGINAL

Domestic  
Single dwelling

### USE, CURRENT

Domestic  
Single dwelling

### DATE OF CONSTRUCTION (CA.)

Year: 1920

### ARCHITECTURAL STYLE

No academic style

### BUILDING TYPE, ORIGINAL

Two-story house types  
Gabled Wing House (Gabled Ell)

### FLOOR PLAN (ORIGINAL)

Rooms Across: Two unequal rooms  
Rooms Deep: Two rooms

### PLAN SHAPE

L-shaped

### STORIES, NUMBER OF

2

### FACADE SYMMETRY AND FRONT DOOR

Facade Symmetry: Symmetric  
Number of Front Door(s): One door

### Supporting Document 2



### ROOF TYPE AND MATERIAL

Roof Material: Asphalt (composition) shingle  
Roof Type: Complex

### CHIMNEY LOCATION AND MATERIAL

Chimney Location: Off-center, within roof surface, Side - exterior  
Material: Brick

### CONSTRUCTION SYSTEM/TECHNOLOGY

Wood Construction  
Balloon/platform frame

### FOUNDATION TYPE AND MATERIAL

Foundation Materials: Brick  
Foundation Type: Pier/Post with Infill

### EXTERIOR MATERIAL

Synthetics - Vinyl siding

### WINDOWS

Window Type: Double-hung sash, Fixed, Casement  
Head: Flat-headed, Round-headed  
Shape: Rectangular  
Pattern(s): 6+/-1, 1/1, 4 panes, 3/3, 2/5

### OUTBUILDINGS/SECONDARY- STRUCTURES

Outbuildings: Non-historic Outbuildings observed  
Outbuilding observed: Implement shed

### PORCH

Location: Front  
Height: 1 story  
Width/Length: Partial  
Roof Type: Shed/pent  
Porch Type: Recessed  
Floor: Brick

### SETTING AND GROUNDS -- YARD(S)

Overall yard layout/arrangement:

Designed walks and driveways, Casual/Unplanned

### SURROUNDING ENVIRONMENT

Surrounding Environment: Urban/Incorporated Community Residential  
Major Category: Mixed/balance

### AREA(S) OF SIGNIFICANCE (HISTORICAL THEME)

Architecture

### FIELD SURVEY EVALUATION

Field Surveyor's Evaluation: May meet National/Georgia Register criteria  
Reason: N/A

### FORM PREPARED BY

Name surveyor: Elizabeth Elliot  
Date: December 2013  
Surveying agency/organization/consultant: UGA Findit

### RESOURCE DESCRIPTION

Marching curves of recessed entry on windows for left side addition in windows  
Shutters on windows  
2/4 glass pane door  
Concrete steps to porch  
Fanlight in gable with keystone  
Transom over door  
Brick lattice work in foundation  
Electric light at end of driveway  
Square wooden porch supports at ends of arched entry  
Rear addition

### Supporting Document 1



### GENERAL INFORMATION

Resource id: 244762  
Resource Type: Building  
Coordinate System: GCS\_WGS\_1984  
X: 32.539713  
Y: -82.912031

### BASIC RESOURCE INFORMATION

Resource Address: 509 Bellevue Ave, located on Tucker St  
City/Community: Dublin  
County: Laurens  
Resource Name: LS-DN-363  
Zip Code: 31021

### USE, ORIGINAL

Domestic  
Single dwelling

### USE, CURRENT

Religion  
Religious Facility

### DATE OF CONSTRUCTION (CA.)

Year: 1920

### ARCHITECTURAL STYLE

Colonial Revival

### BUILDING TYPE, ORIGINAL

Two-story house types  
Georgian house

### FLOOR PLAN (ORIGINAL)

Rooms Across: Two rooms with central hallway  
Rooms Deep: Two rooms

### PLAN SHAPE

Rectangular

### STORIES, NUMBER OF

2

### FACADE SYMMETRY AND FRONT DOOR

Facade Symmetry: Symmetric  
Number of Front Door(s): One door

### Supporting Document 2



### ROOF TYPE AND MATERIAL

Roof Material: Asphalt (composition) shingle  
Roof Type: Hip

### CHIMNEY LOCATION AND MATERIAL

Chimney Location: Off-center, within roof surface  
Material: Brick

### CONSTRUCTION SYSTEM/TECHNOLOGY

Wood Construction  
Balloon/platform frame

### FOUNDATION TYPE AND MATERIAL

Foundation Materials: Brick  
Foundation Type: Continuous

### EXTERIOR MATERIAL

Brick - Bond - Running bond

### WINDOWS

Window Type: Double-hung sash  
Head: Flat-headed  
Shape: Rectangular  
Pattern(s): 9/9, 4/4

### OUTBUILDINGS/SECONDARY- STRUCTURES

Outbuildings: N/A  
Outbuilding observed: N/A

### PORCH

Location: Front  
Height: 1 story  
Width/Length: Partial  
Roof Type: Shed/pent  
Porch Type: Verandah  
Floor: Brick

### SETTING AND GROUNDS -- YARD(S)

Overall yard layout/arrangement:

Informal/Picturesque (intentional)

### SURROUNDING ENVIRONMENT

Surrounding Environment: Urban/Incorporated Community Residential  
Major Category: Mixed/balance

### AREA(S) OF SIGNIFICANCE (HISTORICAL THEME)

Architecture

### FIELD SURVEY EVALUATION

Field Surveyor's Evaluation: Appears to meet National/Georgia Register criteria  
Reason: N/A

### FORM PREPARED BY

Name surveyor: Elizabeth Elliot  
Date: December 2013  
Surveying agency/organization/consultant: UGA Findit

### RESOURCE DESCRIPTION

Foundation plantings  
Quoins on corners  
2 sets of paired windows on first floor with rowlock sills and arches with rowlock basid with soldier course above windows. Stucco in the middle with diamond center detail.  
Decorative rafter tails  
Gable bracket  
3 grouped windows on second story above sidelights  
Smooth Tuscan columns for porch supports; paired Square pilasters behind  
Brick steps with low brick walls  
Brick porch continues beyond entry shed roof  
Side addition with two fixed pane windows: 3x4 with 1x3 transom with glass door with 1x3 transom  
Rowlock course under addition windows as sill  
Large entablature to roof line mimics porch roof line  
2 large shrubs frame entrance  
Other scattered trees



### Supporting Document 1



### GENERAL INFORMATION

Resource id: 244819  
Resource Type: Building  
Coordinate System: GCS\_WGS\_1984  
X: 32.539618  
Y: -82.909939

### BASIC RESOURCE INFORMATION

Resource Address: 408 W Gaines St  
City/Community: Dublin  
County: Laurens  
Resource Name: LS-DN-367  
Zip Code: 31021

### USE, ORIGINAL

Domestic  
Single dwelling

### USE, CURRENT

Domestic  
Multiple dwelling

### DATE OF CONSTRUCTION (CA.)

Year: 1915

### ARCHITECTURAL STYLE

No academic style

### BUILDING TYPE, ORIGINAL

Two-story house types  
Georgian house

### FLOOR PLAN (ORIGINAL)

Rooms Across: Two unequal rooms  
Rooms Deep: Two rooms

### PLAN SHAPE

Rectangular

### STORIES, NUMBER OF

2

### FACADE SYMMETRY AND FRONT DOOR

Facade Symmetry: Asymmetric  
Number of Front Door(s): One door

### Supporting Document 2



### ROOF TYPE AND MATERIAL

Roof Material: Asphalt (composition) shingle  
Roof Type: Pyramidal

### CHIMNEY LOCATION AND MATERIAL

Chimney Location: Off-center, within roof surface  
Material: Brick

### CONSTRUCTION SYSTEM/TECHNOLOGY

Wood Construction  
Balloon/platform frame

### FOUNDATION TYPE AND MATERIAL

Foundation Materials: Brick  
Foundation Type: Pier/Post with Infill

### EXTERIOR MATERIAL

Wood - Weatherboard/clapboard/

### WINDOWS

Window Type: Double-hung sash  
Head: Flat-headed  
Shape: Rectangular  
Pattern(s): 1/1

### OUTBUILDINGS/SECONDARY- STRUCTURES

Outbuildings: N/A  
Outbuilding observed: N/A

### PORCH

Location: Front and side  
Height: 1 story  
Width/Length: Partial  
Roof Type: Shed/pent  
Porch Type: Wrap-around, Balcony  
Floor: Brick

### SETTING AND GROUNDS -- YARD(S)

Overall yard layout/arrangement:  
Casual/Unplanned

### SURROUNDING ENVIRONMENT

Surrounding Environment: Urban/Incorporated Community  
Residential  
Major Category: Mixed/balance

### AREA(S) OF SIGNIFICANCE (HISTORICAL THEME)

Architecture

### FIELD SURVEY EVALUATION

Field Surveyor's Evaluation: May meet National/Georgia Register criteria  
Reason: N/A

### FORM PREPARED BY

Name surveyor: Elizabeth Elliot  
Date: December 2013  
Surveying agency/organization/consultant: UGA Findit

### RESOURCE DESCRIPTION

Large square brick porch supports  
Bay window/area on left side  
Rear addition  
Transom over both doors  
Brick steps  
Angled, interlocking brick supports at corners  
balcony screened in  
Brick lattice infill

### Supporting Document 1



### GENERAL INFORMATION

Resource id: 244817  
Resource Type: Building  
Coordinate System: GCS\_WGS\_1984  
X: 32.539932  
Y: -82.909362

### BASIC RESOURCE INFORMATION

Resource Address: 202 N Church St  
City/Community: Dublin  
County: Laurens  
Resource Name: LS-DN-368  
Zip Code: 31021

### USE, ORIGINAL

Domestic  
Single dwelling

### USE, CURRENT

Domestic  
religious facility

### DATE OF CONSTRUCTION (CA.)

Year: 1915

### ARCHITECTURAL STYLE

Craftsman

### BUILDING TYPE, ORIGINAL

One-story house types  
Georgian house

### FLOOR PLAN (ORIGINAL)

Rooms Across: Two unequal rooms  
Rooms Deep: More than two rooms

### PLAN SHAPE

Rectangular

### STORIES, NUMBER OF

1

### FACADE SYMMETRY AND FRONT DOOR

Facade Symmetry: Asymmetric  
Number of Front Door(s): One door

### Supporting Document 2



### ROOF TYPE AND MATERIAL

Roof Material: Asphalt (composition) shingle  
Roof Type: Hip

### CHIMNEY LOCATION AND MATERIAL

Chimney Location: No chimney observed  
Material: No chimney observed

### CONSTRUCTION SYSTEM/TECHNOLOGY

Wood Construction  
Balloon/platform frame

### FOUNDATION TYPE AND MATERIAL

Foundation Materials: Brick  
Foundation Type: Pier/Post with Infill

### EXTERIOR MATERIAL

Wood - Weatherboard/clapboard/

### WINDOWS

Window Type: Double-hung sash  
Head: Flat-headed  
Shape: Rectangular  
Pattern(s): 1/1

### OUTBUILDINGS/SECONDARY- STRUCTURES

Outbuildings: N/A  
Outbuilding observed: N/A

### PORCH

Location: Front  
Height: 1 story  
Width/Length: Full  
Roof Type: Shed/pent  
Porch Type: Verandah  
Floor: Brick

### SETTING AND GROUNDS -- YARD(S)

Overall yard layout/arrangement:

Informal/Picturesque (intentional), Designed walks and driveways, Designed planting bed/arranged plantings, Retaining wall(s) - Concrete

### SURROUNDING ENVIRONMENT

Surrounding Environment: Urban/Incorporated Community Residential  
Major Category: Mixed/balance

### AREA(S) OF SIGNIFICANCE (HISTORICAL THEME)

Architecture

### FIELD SURVEY EVALUATION

Field Surveyor's Evaluation: May meet National/Georgia Register criteria  
Reason: N/A

### FORM PREPARED BY

Name surveyor: Elizabeth Elliot  
Date: December 2013  
Surveying agency/ organization/consultant: UGA Findit

### RESOURCE DESCRIPTION

Shed domer with 2 rectangular vents  
Transom over door  
3 vertical panes of glass above panels for door  
Brick bases for fluted columns that support porch  
Concrete steps lead to porch  
Exposed rafter tails, but covered with vinyl  
Stepped brick walls beside stairs  
Foundation plantings  
Large lot to left of house: empty  
Concrete steps with metal railing in center, leads from sidewalk to house level. Another set heads from street to sidewalk  
Large magnolia tree in yard

### Supporting Document 1



### GENERAL INFORMATION

Resource id: 244759  
Resource Type: Building  
Coordinate System: GCS\_WGS\_1984  
X: 32.540131  
Y: -82.909508

### BASIC RESOURCE INFORMATION

Resource Address: 202 N Church St  
City/Community: Dublin  
County: Laurens  
Resource Name: LS-DN-369  
Zip Code: 31021

### USE, ORIGINAL

Religion  
religious facility

### USE, CURRENT

Religion  
religious facility

### DATE OF CONSTRUCTION (KNOWN)

Year: 1911

### ARCHITECTURAL STYLE

Colonial Revival

### BUILDING TYPE, ORIGINAL

Churches/Places of Worship  
Front gable

### FLOOR PLAN (ORIGINAL)

Rooms Across: One room  
Rooms Deep: One room

### PLAN SHAPE

Rectangular

### STORIES, NUMBER OF

1

### FACADE SYMMETRY AND FRONT DOOR

Facade Symmetry: Symmetric  
Number of Front Door(s): One door

### Supporting Document 2



### ROOF TYPE AND MATERIAL

Roof Material: Asphalt (composition) shingle  
Roof Type: Gable - Front-oriented

### CHIMNEY LOCATION AND MATERIAL

Chimney Location: No chimney observed  
Material: No chimney observed

### CONSTRUCTION SYSTEM/TECHNOLOGY

Wood Construction  
Balloon/platform frame

### FOUNDATION TYPE AND MATERIAL

Foundation Materials: Concrete (poured)  
Foundation Type: Continuous

### EXTERIOR MATERIAL

Brick - Bond - Running bond

### WINDOWS

Window Type: Single-hung sash  
Head: Round-headed  
Shape: Rectangular  
Pattern(s): 1/1

### OUTBUILDINGS/SECONDARY- STRUCTURES

Outbuildings: N/A  
Outbuilding observed: N/A

### PORCH

Location: Front  
Height: 1 story  
Width/Length: Partial  
Roof Type: N/A  
Porch Type: Stoop  
Floor: Concrete

### SETTING AND GROUNDS -- YARD(S)

Overall yard layout/arrangement:  
Casual/Unplanned

### SURROUNDING ENVIRONMENT

Surrounding Environment: Urban/Incorporated Community  
Residential  
Major Category: Mixed/balance

### AREA(S) OF SIGNIFICANCE (HISTORICAL THEME)

Architecture, Religion

### FIELD SURVEY EVALUATION

Field Surveyor's Evaluation: May meet National/Georgia Register criteria  
Reason: N/A

### FORM PREPARED BY

Name surveyor: Elizabeth Elliot  
Date: December 2013  
Surveying agency/organization/consultant: UGA Findit

### RESOURCE DESCRIPTION

Flemish bond  
2 arched niches on facade  
Double wooden door  
Terra cotta tile stairs from sidewalk and path to door  
Arched single hung sash window in gable  
Arched pediment over door  
Door has Doric engaged columns on either side  
Rear additions  
Cross on roof  
Foundation plantings  
Cornerstone with date written  
Metal railing for stairs





# Appendix D

---

## List of All Identified Non-Historic Parcels

\*Any parcel without a physical address is given as an approximation to the closest intersection

Resource Type	District	Address	X	Y
Building: Post-1971	Bellevue Avenue	.01 miles N of Bellevue on Park Place	32.53897	-82.912553
Building: Post-1971	Bellevue Avenue	.1 mile W of Bellevue Ave. on Elm St.	32.537468	-82.916793
Building: Post-1971	Bellevue Avenue	.1 Mile West on Academy Ave From South Church	32.537862	-82.908829
Building: Post-1971	Bellevue Avenue	.1 miles W of Madison on Rowe St.	32.537014	-82.908314
Building: Post-1971	Bellevue Avenue	105 Mimosa Dr	32.537078	-82.923071
Building: Post-1971	Bellevue Avenue	108 Maiden Ln	32.539471	-82.910151
Building: Post-1971	Bellevue Avenue	1103 Bellevue Ave	32.536575	-82.921133
Building: Post-1971	Bellevue Avenue	1104 Bellevue Ave	32.53608	-82.920903
Building: Post-1971	Bellevue Avenue	115 Duncan St	32.537817	-82.919254
Building: Post-1971	Bellevue Avenue	121 Jackson St	32.540982	32.540982
Building: Post-1971	Bellevue Avenue	1300 Bellevue Ave	32.535661	-82.922453
Building: Post-1971	Bellevue Avenue	1312 Bellevue Ave	32.53532	-82.924341
Building: Post-1971	Bellevue Avenue	1409 Bellevue Avenue	32.536215	-82.925784
Building: Post-1971	Bellevue Avenue	213 Rowe St	32.536256	-82.908394
Building: Post-1971	Bellevue Avenue	301 Bellevue Ave	32.539191	-82.908122
Building: Post-1971	Bellevue Avenue	307 North Church St	32.540705	-82.909392
Building: Post-1971	Bellevue Avenue	508 Bellevue Ave	32.537674	-82.910547
Building: Post-1971	Bellevue Avenue	518 Bellevue Ave	32.537823	-82.911008
Building: Post-1971	Bellevue Avenue	708 Highland Ave	32.538736	-82.915526
Building: Post-1971	Bellevue Avenue	801 Bellevue Avenue	32.537572	-82.916273
Building: Post-1971	Bellevue Avenue	808 Highland Ave	32.538372	-82.917234
Building: Post-1971	Bellevue Avenue	826 Bellevue Ave	32.53667	-82.917767
Building: Post-1971	Bellevue Avenue	903 Bellevue Ave	32.5371	-82.918475
Building: Post-1971	Bellevue Avenue	E corner of Bellevue Ave. and Mimosa Dr.	32.536419	-82.922818
Building: Post-1971	Bellevue Avenue	SE Corner of Bellevue Ave and Oak St	32.537746	-82.912038
Building: Post-1971	Bellevue Avenue	W terminus of Roosevelt and Columbia St.	32.54151	-82.907284
Building: Pre-1971	Bellevue Avenue	.05 miles N of Bellevue aver on S Monroe St.	32.539679	-82.907606
Building: Pre-1971	Bellevue Avenue	1006 Bellevue Ave	32.536313	-82.919964
Building: Pre-1971	Bellevue Avenue	101 Rowe St	32.537258	-82.908885
Building: Pre-1971	Bellevue Avenue	105 Thompson St	32.535659	-82.920827
Building: Pre-1971	Bellevue Avenue	106 Mimosa Dr	32.536996	-82.923579
Building: Pre-1971	Bellevue Avenue	106 North St	32.53806	-82.91815

Building: Pre-1971	Bellevue Avenue	1100 Bellevue Ave	32.53612	-82.920473
Building: Pre-1971	Bellevue Avenue	111 Duncan St	32.537364	-82.919097
Building: Pre-1971	Bellevue Avenue	112 Park Place	32.538725	-82.912475
Building: Pre-1971	Bellevue Avenue	113 Duncan St	32.537527	-82.919217
Building: Pre-1971	Bellevue Avenue	114 Park Place	32.53897	-82.912553
Building: Pre-1971	Bellevue Avenue	115 West Drive	32.537603	-82.920599
Building: Pre-1971	Bellevue Avenue	115 West Drive	32.537464	-82.921007
Building: Pre-1971	Bellevue Avenue	120 Park Place	32.539446	-82.91254
Building: Pre-1971	Bellevue Avenue	1204 Highland Ave	32.537182	-82.922634
Building: Pre-1971	Bellevue Avenue	1306 Highland Ave	32.536793	-82.92428
Building: Pre-1971	Bellevue Avenue	1310 Highland Ave	32.536748	-82.924931
Building: Pre-1971	Bellevue Avenue	1318 Bellevue Ave	32.535205	-82.925647
Building: Pre-1971	Bellevue Avenue	195 Calhoun St.	32.537572	-82.916273
Building: Pre-1971	Bellevue Avenue	211 Rowe St	32.536505	-82.908641
Building: Pre-1971	Bellevue Avenue	212 Mincey St.	32.541943	-82.908113
Building: Pre-1971	Bellevue Avenue	609 Bellevue Ave	32.538293	-82.913081
Building: Pre-1971	Bellevue Avenue	611 Bellevue Avenue	32.538137	-82.913427
Building: Pre-1971	Bellevue Avenue	NE Corner of Bellevue and Maiden	32.539166	-82.909672
Building: Pre-1971	Bellevue Avenue	NW corner of Maiden and Bellevue Ave	32.538637	-82.910091
Building: Pre-1971	Bellevue Avenue	NW corner of Monroe and Gaines St.	32.53986	-82.907805
Building: Pre-1971	Bellevue Avenue	SW corner of Bellevue and Maiden Ln.	32.538222	-82.910079
Building: Pre-1971	Bellevue Avenue	SW corner of Bellevue and Ramsey St.	32.536595	-82.918282
Building: Pre-1971	Bellevue Avenue	SW corner of Church and Gaines St.	32.539239	-82.90916
Building: Pre-1971	Bellevue Avenue	W corner of Bellevue Ave. and Mimosa Dr.	32.536206	-82.923418
Building: Pre-1971	Bellevue Avenue	NE corner of Church and W Gaines St.	32.539877	-82.908947
Building: Pre-1971	Bellevue Avenue	W terminus of Roosevelt and Columbia St.	32.541373	-82.907034
Improved Lot	Bellevue Avenue	NW corner of Bellevue and Monroe St.	32.539157	-82.907435
Parking Lot	Bellevue Avenue	NE corner of Park Place and Bellevue Ave	32.538336	-82.911906
Parking Lot	Bellevue Avenue	NE corner of Church and Bellevue Ave	32.539022	-82.908554

Parking Lot	Bellevue Avenue	S of Bellevue Ave. on Maiden Ln.	32.540073	-82.906743
Parking Lot	Bellevue Avenue	.05 miles E of Park Place on Bellevue Ave	32.537841	-82.911539
Parking Lot	Bellevue Avenue	S Corner of Academy Ave and S Church St	32.538045	-82.908471
Parking Lot	Bellevue Avenue	.1 miles E on W Gaines St. from Church St.	32.539995	-82.90877
Parking Lot	Bellevue Avenue	.1 mile S of Church on Roosevelt St.	32.541202	-82.907065
Parking Lot	Bellevue Avenue	Located behind 203 N Franklin St, on E Gaines St	32.541896	-82.903427
Parking Lot	Bellevue Avenue	SW corner of Highland and Elm on Highland	32.538427	-82.916904
Parking Lot	Bellevue Avenue	120 N Elm St	32.538248	-82.916669
Parking Lot	Bellevue Avenue	.1 M S on Maiden Lane from Tucker St/Maiden Ln	32.539634	-82.910317
Unimproved Lot	Bellevue Avenue	on West Drive, btwn Bellevue and Highland	32.537273	-82.92047
Unimproved Lot	Bellevue Avenue	SE corner of Roosevelt and Mincey St.	32.54233	-82.907623
Unimproved Lot	Bellevue Avenue	Terminus of Duncan St at Bellevue Ave	32.53655	-82.918759
Unimproved Lot	Bellevue Avenue	.05 miles West of Maiden on Bellevue Ave	32.538599	-82.911212
Unimproved Lot	Bellevue Avenue	.05 miles W from Ramsey on Bellevue Ave	32.536541	-82.918982
Unimproved Lot	Bellevue Avenue	NW corner of Coney St and Bellevue Ave	32.536428	-82.919682
Unimproved Lot	Bellevue Avenue	112 S Church St.	32.537642	-82.908272
Unimproved Lot	Bellevue Avenue	312 Roosevelt St.	32.542283	-82.907468
Unimproved Lot	Bellevue Avenue	109 E Gaines St.	32.541572	-82.904454
Unimproved Lot	Bellevue Avenue	207 E Gaines St	32.541939	-82.903215
Unimproved Lot	Bellevue Avenue	209 E Gaines St	32.54204	-82.902931
Unimproved Lot	Bellevue Avenue	309 Gaines St	32.542646	-82.901382
Unimproved Lot	Bellevue Avenue	on Highland Ave, .01 M E from West Dr	32.537424	-82.920306
Unimproved Lot	Bellevue Avenue	500 Tucker St	32.539467	-82.91026
Building: Post-1971	Downtown Commercial	111 E Gaines St	32.541658	-82.904154
Building: Post-1971	Downtown Commercial	.1 mile N of Roosevelt from Columbia St.	32.542213	-82.907409



Building: Post-1971	Downtown Commercial	108-126 Monroe St	32.538042	-82.906941
Building: Post-1971	Downtown Commercial	113 E Gaines St	32.54169	-82.903915
Building: Post-1971	Downtown Commercial	113 West Jackson St	32.539927	-82.905202
Building: Post-1971	Downtown Commercial	119 West Jackson St	32.539768	-82.905537
Building: Post-1971	Downtown Commercial	119 West Jackson St	32.539734	-82.905676
Building: Post-1971	Downtown Commercial	119 West Jackson St	32.539655	-82.90581
Building: Post-1971	Downtown Commercial	203 N Franklin St	32.541916	-82.90358
Building: Post-1971	Downtown Commercial	205 N Franklin St	32.542095	-82.903682
Building: Post-1971	Downtown Commercial	212 West Jackson St	32.538927	-82.906466
Building: Post-1971	Downtown Commercial	215 W Jackson St	32.539547	-82.907036
Building: Post-1971	Downtown Commercial	216 S Jefferson St	32.538258	-82.903848
Building: Post-1971	Downtown Commercial	225 E Jackson St.	32.541014	-82.902329
Building: Post-1971	Downtown Commercial	300 E Jackson St.	32.540891	-82.901114
Building: Post-1971	Downtown Commercial	301 E Gaines St	32.542531	-82.901901
Building: Post-1971	Downtown Commercial	301 E Jackson St located on N Washington St	32.541916	-82.901852
Building: Post-1971	Downtown Commercial	301 E Jackson St.	32.541533	-82.901394
Building: Post-1971	Downtown Commercial	306 Roosevelt St.	32.541679	-82.907954
Building: Post-1971	Downtown Commercial	310 Academy Ave.	32.538603	-82.90739
Building: Post-1971	Downtown Commercial	402 W Madison St	32.537077	-82.907967
Building: Post-1971	Downtown Commercial	600 Bellevue Ave	32.537172	-82.912897
Building: Post-1971	Downtown Commercial	910 Highland Ave	32.537869	-82.918886
Building: Post-1971	Downtown Commercial	NE corner of Church and W Gaines St.	32.539877	-82.908947
Building: Post-1971	Downtown Commercial	NE corner of N Jefferson and Gaines St.	32.541328	-82.90498
Building: Post-1971	Downtown Commercial	NW corner of E Madison and S Washington St	32.539832	-82.901805
Building: Post-1971	Downtown Commercial	NW corner of N Jefferson and Gaines St.	32.541217	-82.90594
Building: Post-1971	Downtown Commercial	SE corner of N Jefferson and Gaines St.	32.540489	-82.905355
Building: Post-1971	Downtown Commercial	Sw Corner of W Madison and S Jefferson	32.538608	-82.904125
Building: Post-1971	Downtown Commercial	SW corner of E Gaines St and N Washington St	32.541916	-82.902196
Building: Post-1971	Downtown Commercial	SW Corner of W Jackson and S Jefferson Intersection	32.53961	-82.90462
Building: Post-1971	Downtown Commercial	W terminus of Roosevelt and Columbia St.	32.54151	-82.907284
Building: Post-1971	Downtown Commercial	W terminus of Roosevelt and Columbia St.	32.541373	-82.907034

Building: Post-1971	Downtown Commercial	NE corner of E Madison and S Washington St.	32.540325	-82.900662
Building: Post-1971	Downtown Commercial	.02 mile S of Mincey on Roosevelt St.	32.54200	-82.907286
Building: Pre-1971	Downtown Commercial	105 West Jackson St	32.540008	-82.904931
Building: Pre-1971	Downtown Commercial	108 110 112 S Jefferson Street	32.53895	-82.904283
Building: Pre-1971	Downtown Commercial	109 West Madison St	32.538773	-82.904441
Building: Pre-1971	Downtown Commercial	111 Roosevelt St.	32.540082	-82.905889
Building: Pre-1971	Downtown Commercial	111 Roosevelt St.	32.539559	-82.905934
Building: Pre-1971	Downtown Commercial	112 Park Place	32.538635	-82.90721
Building: Pre-1971	Downtown Commercial	113 S Jefferson St	32.539226	-82.903862
Building: Pre-1971	Downtown Commercial	118 A S. Jefferson St	32.539269	-82.904358
Building: Pre-1971	Downtown Commercial	119 119 121 E Madison St	32.539303	-82.902993
Building: Pre-1971	Downtown Commercial	122 Highway 26	32.539758	-82.903293
Building: Pre-1971	Downtown Commercial	124 West Jackson St	32.53939	-82.90528
Building: Pre-1971	Downtown Commercial	127 Franklin St	32.541538	-82.903301
Building: Pre-1971	Downtown Commercial	200 E Jackson St.	32.540322	-82.902767
Building: Pre-1971	Downtown Commercial	200 West Jackson St	32.539161	-82.906047
Building: Pre-1971	Downtown Commercial	201 E Jackson St.	32.540752	-82.902965
Building: Pre-1971	Downtown Commercial	201-203 S Jefferson St	32.538706	-82.903556
Building: Pre-1971	Downtown Commercial	208 Mincey St.	32.542087	-82.907974
Building: Pre-1971	Downtown Commercial	208 N Washington St	32.54254	-82.902491
Building: Pre-1971	Downtown Commercial	208-210 S Jefferson St	32.538444	-82.903975
Building: Pre-1971	Downtown Commercial	210 N Washington St	32.542707	-82.902555
Building: Pre-1971	Downtown Commercial	211 W Jackson St	32.539465	-82.906456
Building: Pre-1971	Downtown Commercial	212 S Jefferson St	32.538365	-82.90395
Building: Pre-1971	Downtown Commercial	219 E Jackson St.	32.541123	-82.90267
Building: Pre-1971	Downtown Commercial	220 E Jackson St	32.540256	-82.902342
Building: Pre-1971	Downtown Commercial	224 E Jackson St.	32.540598	-82.901862
Building: Pre-1971	Downtown Commercial	224 West Jackson St	32.538879	-82.906791
Building: Pre-1971	Downtown Commercial	245 E Jackson St.	32.541276	-82.901817
Building: Pre-1971	Downtown Commercial	414 Allen Drive	32.541674	-82.902874
Building: Pre-1971	Downtown Commercial	SE corner of E Madison and S Washington St.	32.539844	-82.90023
Building: Pre-1971	Downtown Commercial	113 S Jefferson St.	32.539226	-82.903862
Parking Lot	Downtown Commercial	200 ft SE of Madison Monroe Intersection	32.537644	-82.906245
Parking Lot	Downtown Commercial	NE Corner of Madison Lawrence St Intersection	32.537812	-82.904611
Parking Lot	Downtown Commercial	SE corner of Madison and Lawrence St. intersection	32.539995	-82.90877
Parking Lot	Downtown Commercial	.01 miles from Lawrence on W Madison St.	32.540633	-82.907123
Parking Lot	Downtown Commercial	.1 miles S of W Madison on Jefferson St	32.538125	-82.90387
Parking Lot	Downtown Commercial	202 S Franklin St.	32.538774	-82.902489
Parking Lot	Downtown Commercial	.1 mile NE of E Madison S Jefferson St.	32.539229	-82.903277
Parking Lot	Downtown Commercial	NE corner of E Madison and S Jefferson St.	32.539224	-82.903484
Parking Lot	Downtown Commercial	NE corner of W Madison S Lawrence St.	32.538716	-82.904867

Parking Lot	Downtown Commercial	Corner of Madison St at Lawrence St.	32.538513	-82.905637
Parking Lot	Downtown Commercial	217 W Madison St.	32.538394	-82.905912
Parking Lot	Downtown Commercial	309 W Madison St.	32.537778	-82.907276
Parking Lot	Downtown Commercial	311 W Madison St.	32.537778	-82.907428
Parking Lot	Downtown Commercial	North corner of W Madison S Lawrence St.	32.539027	-82.905161
Parking Lot	Downtown Commercial	.01 miles from corner of Gaines and Roosevelt St.	32.540633	-82.907123
Parking Lot	Downtown Commercial	.03 miles SE of Roosevelt on Gaines St.	32.540066	-82.906729
Parking Lot	Downtown Commercial	n SW corner of Roosevelt and Gaines St.	32.540512	-82.906168
Parking Lot	Downtown Commercial	NE corner of N efferson and Gaines St.	32.541482	-82.904843
Structure	Downtown Commercial	362 W Madison St	32.537242	-82.90717
nimproved Lot	Downtown Commercial	114 S Church St.	32.537466	-82.908197
nimproved Lot	Downtown Commercial	CS line along S Church St.	32.536593	-82.907661
nimproved Lot	Downtown Commercial	210 Madison St	32.537875	-82.905923
nimproved Lot	Downtown Commercial	100 ft SE of Madison Lawrence Intersection	32.537626	-82.905261
nimproved Lot	Downtown Commercial	NW corner of Gaines and Roosevelt St.	32.540633	-82.907123
nimproved Lot	Downtown Commercial	.1 mile NE of efferson on E Madison St.	32.538894	-82.903148
nimproved Lot	Downtown Commercial	NW corner of Gaines and Roosevelt St.	32.540801	-82.906786
nimproved Lot	Downtown Commercial	NW corner of Gaines and Roosevelt St.	32.540633	-82.907123
nimproved Lot	Downtown Commercial	211 Roosevelt St.	32.540207	-82.905924
nimproved Lot	Downtown Commercial	n SE corner of Roosevelt and Gaines St.	32.540349	-82.906029
nimproved Lot	Downtown Commercial	n SE corner of Roosevelt and Gaines St.	32.540367	-82.906039

# Appendix E

---

Survey Data for all Non-Historic Parcels Built Pre-1971



### Supporting Document 1



### GENERAL INFORMATION

Resource Type: Building  
Coordinate System: GCS\_WGS\_1984  
X: -82.923418  
Y: 32.536206

### BASIC RESOURCE INFORMATION

Resource Address: W corner of Bellevue Ave. and Mimosa Dr.  
City/Community: Dublin  
County: Laurens  
Resource Name: LS-DN-6  
Zip Code: 31021

### USE, ORIGINAL

Domestic (residential)  
Single dwelling

### USE, CURRENT

Domestic (residential)  
Single dwelling

### DATE OF CONSTRUCTION (CA.)

Year: 1935

### ARCHITECTURAL STYLE

No academic style

### BUILDING TYPE, ORIGINAL

One-story house types  
Georgian Cottage

### FLOOR PLAN (ORIGINAL)

Rooms Across: Three or more rooms  
Rooms Deep: Two rooms

### PLAN SHAPE

Rectangular

### STORIES, NUMBER OF

1

### FACADE SYMMETRY AND FRONT DOOR

Facade Symmetry: Symmetric  
Number of Front Door(s): One door

### Supporting Document 2



### ROOF TYPE AND MATERIAL

Roof Material: Asphalt (composition) shingle  
Roof Type: Hip

### CHIMNEY LOCATION AND MATERIAL

Chimney Location: Off-center, within roof surface  
Material: Stuccoed masonry

### CONSTRUCTION SYSTEM/TECHNOLOGY

Wood Construction  
Balloon/platform frame

### FOUNDATION TYPE AND MATERIAL

Foundation Materials: Unknown/obscured  
Foundation Type: N/A

### EXTERIOR MATERIAL

Stucco

### WINDOWS

Window Type: Single-hung sash  
Head: Flat-headed  
Shape: Rectangular  
Pattern(s): 1/1

### OUTBUILDINGS/SECONDARY- STRUCTURES

Outbuildings: Non-historic Outbuildings observed  
Outbuilding observed: Not recorded on this form

### PORCH

Location: Front  
Height: 1 story  
Width/Length: Partial  
Roof Type: Gable  
Porch Type: Portico  
Floor: Brick

### SETTING AND GROUNDS -- YARD(S)

Overall yard layout/arrangement:

Informal/Picturesque, Yard curbing/copings,  
Driveway - concrete slab, Designed walks and  
driveways

### SURROUNDING ENVIRONMENT

Surrounding Environment:  
Urban/Incorporated Community  
Mixed Uses

Major Category: Mixed/balanced

### AREA(S) OF SIGNIFICANCE (HISTORICAL THEME)

Architecture

### FIELD SURVEY EVALUATION

Field Surveyor's Evaluation:  
Appears not to meet National Register Criteria  
Reason: Insufficient age  
No apparent significance

### FORM PREPARED BY

Name surveyor:  
Date: Elizabeth Elliot  
December 2013

Surveying agency/  
organization/consultant: UGA Findit

### RESOURCE DESCRIPTION

Brick walkway  
Transom window  
15 glass panes in door  
Double front door  
Paired windows on either side of door  
Paired Ionic columns on porch portico  
Large rear addition  
Brick steps to porch  
Jack arches over windows and doors  
Foundation plantings  
Electric light on porch  
Pierced brick wall next to garage  
Stucco wall around back yard  
Replacement entry doors

### Supporting Document 1



### Supporting Document 2



### PORCH

Location: Front corner  
Height: 2 story  
Width/Length: Partial  
Roof Type: Flat  
Porch Type: Recessed  
Floor: N/A

### SETTING AND GROUNDS -- YARD(S)

Overall yard layout/arrangement:  
Informal/Picturesque  
Parking lot location - front

### SURROUNDING ENVIRONMENT

Surrounding Environment:  
Urban/Incorporated Community  
Mixed Uses

Major Category:  
Mixed/balance

### AREA(S) OF SIGNIFICANCE (HISTORICAL THEME)

Architecture, Commerce

### FIELD SURVEY EVALUATION

Field Surveyor's Evaluation:  
Appears not to meet National Register Criteria  
Reason: Insufficient age

### FORM PREPARED BY

Name surveyor:  
Date: Elizabeth Elliot  
December 2013

Surveying agency/  
organization/consultant: UGA Findit

### RESOURCE DESCRIPTION

Transoms over doors and over granite on right office  
facade  
Plantings along concrete walk way  
Articulated stucco boarder around openings  
Granite faced square column  
Granite facing in recessed entrance

### GENERAL INFORMATION

Resource Type: Building  
Coordinate System: GCS\_WGS\_1984  
X: 32.538137  
Y: -82.913427

### BASIC RESOURCE INFORMATION

Resource Address: 611 Bellevue Ave.  
City/Community: Dublin  
County: Laurens  
Resource Name: LS-DN-35  
Zip Code: 31021

### USE, ORIGINAL

Commerce  
Business/office

### USE, CURRENT

Commerce  
Business/office

### DATE OF CONSTRUCTION (KNOWN)

Year: 1950

### ARCHITECTURAL STYLE

No academic style

### BUILDING TYPE, ORIGINAL

Commercial Building Types  
Single Retail

### FLOOR PLAN (ORIGINAL)

Rooms Across: Two unequal rooms  
Rooms Deep: Two rooms

### PLAN SHAPE

Rectangular

### STORIES, NUMBER OF

1

### FACADE SYMMETRY AND FRONT DOOR

Facade Symmetry: Asymmetric  
Number of Front Door(s): Two doors

### ROOF TYPE AND MATERIAL

Roof Material: Unknown  
Roof Type: Flat

### CHIMNEY LOCATION AND MATERIAL

Chimney Location: No chimney observed  
Material: N/A

### CONSTRUCTION SYSTEM/TECHNOLOGY

Wood Construction  
Balloon/platform frame

### FOUNDATION TYPE AND MATERIAL

Foundation Materials: Concrete (poured)  
Foundation Type: Continuous

### EXTERIOR MATERIAL

Stucco-Stucco over-brick

### WINDOWS

Window Type: Fixed  
Head: Flat-headed  
Shape: Rectangular  
Pattern(s): Single pane

### OUTBUILDINGS/SECONDARY- STRUCTURES

Outbuildings: No outbuildings observed  
Outbuilding observed: N/A

### Supporting Document 1



### GENERAL INFORMATION

Resource Type: Building  
Coordinate System: GCS\_WGS\_1984  
X: 32.537572  
Y: -82.916273

### BASIC RESOURCE INFORMATION

Resource Address: 195 Calhoun St.  
City/Community: Dublin  
County: Laurens  
Resource Name: LS-DN-36  
Zip Code: 31021

### USE, ORIGINAL

Domestic  
Single dwelling

### USE, CURRENT

Domestic  
Single dwelling

### DATE OF CONSTRUCTION (CA.)

Year: 1950

### ARCHITECTURAL STYLE

No academic style

### BUILDING TYPE, ORIGINAL

One-story house types  
Bungalow-side gable

### FLOOR PLAN (ORIGINAL)

Rooms Across: Three or more rooms  
Rooms Deep: Two rooms

### PLAN SHAPE

Rectangular

### STORIES, NUMBER OF

1

### FACADE SYMMETRY AND FRONT DOOR

Facade Symmetry: Asymmetric  
Number of Front Door(s): One door

### Supporting Document 2



### ROOF TYPE AND MATERIAL

Roof Material: Asphalt (composition) shingle  
Roof Type: Gable- Side-oriented

### CHIMNEY LOCATION AND MATERIAL

Chimney Location: Center, ridgeline  
Material: Brick

### CONSTRUCTION SYSTEM/TECHNOLOGY

Wood Construction  
Balloon/platform frame

### FOUNDATION TYPE AND MATERIAL

Foundation Materials: Brick  
Foundation Type: Continuous

### EXTERIOR MATERIAL

Synthetics-Vinyl siding

### WINDOWS

Window Type: Single-hung sash  
Head: Round-headed  
Shape: Rectangular  
Pattern(s): 8/8

### OUTBUILDINGS/SECONDARY- STRUCTURES

Outbuildings: No outbuildings observed  
Outbuilding observed: N/A

### PORCH

Location: Front  
Height: 1 story  
Width/Length: Partial  
Roof Type: Hood  
Porch Type: Stoop  
Floor: N/A

### SETTING AND GROUNDS -- YARD(S)

Overall yard layout/arrangement:  
Designed walks and driveways, Designed planting  
bed/arranged plantings

### SURROUNDING ENVIRONMENT

Surrounding Environment:  
Urban/Incorporated Community  
Residential

Major Category: Mixed/balance

### AREA(S) OF SIGNIFICANCE (HISTORICAL THEME)

Architecture

### FIELD SURVEY EVALUATION

Field Surveyor's Evaluation:  
Appears not to meet National Register Criteria  
Reason: Insufficient age

### FORM PREPARED BY

Name surveyor:  
Date: Elizabeth Elliot  
December 2013

Surveying agency/  
organization/consultant: UGA Findit

### RESOURCE DESCRIPTION

Midcentury modern detail in door  
Brick steps to stoop  
Metal scrolled porch supports and railing  
Foundation planting  
Shutters on windows  
Side additions  
Concrete pavers in front yard  
Cement walkway

### Supporting Document 1



### GENERAL INFORMATION

Resource Type: Building  
Coordinate System: GCS\_WGS\_1984  
X: 32.538293  
Y: -82.913081

### BASIC RESOURCE INFORMATION

Resource Address: 609 Bellevue Ave.  
City/Community: Dublin  
County: Laurens  
Resource Name: LS-DN-37  
Zip Code: 31021

### USE, ORIGINAL

Commerce  
Business/office

### USE, CURRENT

Commerce  
Business/office

### DATE OF CONSTRUCTION (KNOWN)

Year: 1970

### ARCHITECTURAL STYLE

No academic style

### BUILDING TYPE, ORIGINAL

Commercial Building Types  
Single Retail

### FLOOR PLAN (ORIGINAL)

Rooms Across: Three or more rooms  
Rooms Deep: Two rooms

### PLAN SHAPE

Rectangular

### STORIES, NUMBER OF

2

### FACADE SYMMETRY AND FRONT DOOR

Facade Symmetry: Symmetric  
Number of Front Door(s): One door

### Supporting Document 2



### ROOF TYPE AND MATERIAL

Roof Material: Unknown  
Roof Type: Flat

### CHIMNEY LOCATION AND MATERIAL

Chimney Location: No chimney observed  
Material: N/A

### CONSTRUCTION SYSTEM/TECHNOLOGY

Wood Construction  
Balloon/platform frame

### FOUNDATION TYPE AND MATERIAL

Foundation Materials: Concrete (poured)  
Foundation Type: Continuous

### EXTERIOR MATERIAL

Brick-Bond-Running bond/stretcher

### WINDOWS

Window Type: Single-hung sash  
Head: Flat-headed  
Shape: Rectangular  
Pattern(s): 6/6

### OUTBUILDINGS/SECONDARY- STRUCTURES

Outbuildings: No outbuildings observed  
Outbuilding observed: N/A

### PORCH

Location: Front  
Height: 1 story  
Width/Length: Partial  
Roof Type: N/A  
Porch Type: Recessed  
Floor: N/A

### SETTING AND GROUNDS -- YARD(S)

Overall yard layout/arrangement: Informal/Picturesque  
Designed planting bed/arranged plantings  
Designed walks and driveways

### SURROUNDING ENVIRONMENT

Surrounding Environment: Urban/Incorporated Community  
Residential

Major Category: Mixed/balance

### AREA(S) OF SIGNIFICANCE (HISTORICAL THEME)

Architecture; Communications

### FIELD SURVEY EVALUATION

Field Surveyor's Evaluation: Appears not to meet National Register Criteria  
Reason: No apparent significance

### FORM PREPARED BY

Name surveyor: Elizabeth Elliot  
Date: December 2013

Surveying agency/organization/consultant: UGA Findit

### RESOURCE DESCRIPTION

Concrete strip along roofline  
Jack arches above windows on second story plane, on first story have keystone and panel detail below  
Recessed opening with concrete surround  
Brackets support entrance cornice  
Concrete steps with metal railing  
Parking lot in front  
Sparse foundation plantings



### Supporting Document 1



### GENERAL INFORMATION

Resource Type: Building  
Coordinate System: GCS\_WGS\_1984  
X: 32.538725  
Y: -82.912475

### BASIC RESOURCE INFORMATION

Resource Address: 112 Park Place  
City/Community: Dublin  
County: Laurens  
Resource Name: LS-DN-39  
Zip Code: 30025

### USE, ORIGINAL

Domestic  
Single dwelling

### USE, CURRENT

Commerce  
Business/office

### DATE OF CONSTRUCTION (CA.)

Year: 1935

### ARCHITECTURAL STYLE

No academic style

### BUILDING TYPE, ORIGINAL

One-story house types  
Side-gabled cottage

### FLOOR PLAN (ORIGINAL)

Rooms Across: Two unequal rooms  
Rooms Deep: One room

### PLAN SHAPE

Rectangular

### STORIES, NUMBER OF

1

### FACADE SYMMETRY AND FRONT DOOR

Facade Symmetry: Asymmetric  
Number of Front Door(s): One door

### Supporting Document 2



### ROOF TYPE AND MATERIAL

Roof Material: Asphalt (composition) shingle  
Roof Type: Gable-Side-oriented

### CHIMNEY LOCATION AND MATERIAL

Chimney Location: Off-center, within roof surface  
Material: Brick

### CONSTRUCTION SYSTEM/TECHNOLOGY

Wood Construction  
Balloon/platform frame

### FOUNDATION TYPE AND MATERIAL

Foundation Materials: Concrete (poured)  
Foundation Type: Continuous

### EXTERIOR MATERIAL

Concrete-Concrete block

### WINDOWS

Window Type: Double-hung sash  
Head: Flat-headed  
Shape: Rectangular  
Pattern(s): 6/6

### OUTBUILDINGS/SECONDARY- STRUCTURES

Outbuildings: No outbuildings observed  
Outbuilding observed: N/A

### PORCH

Location: Front and side  
Height: 1 story  
Width/Length: Partial  
Roof Type: N/A  
Porch Type: Portico  
Floor: Concrete (poured)

### SETTING AND GROUNDS -- YARD(S)

Overall yard layout/arrangement: Informal/Picturesque  
Designed planting bed/arranged plantings,  
Designed walks and driveways

### SURROUNDING ENVIRONMENT

Surrounding Environment: Urban/Incorporated Community  
Former residential now commercial

Major Category: Mixed/balance

### AREA(S) OF SIGNIFICANCE (HISTORICAL THEME)

Architecture

### FIELD SURVEY EVALUATION

Field Surveyor's Evaluation: Appears not to meet National Register Criteria  
Reason: Lacks integrity  
No apparent significance

### FORM PREPARED BY

Name surveyor: Elizabeth Elliot  
Date: December 2013

Surveying agency/  
organization/consultant: UGA Findit

### RESOURCE DESCRIPTION

Vinyl in front gable and on side addition  
Square porch supports  
Metal railing on steps  
Shutters on exterior of paired windows  
Side addition  
Foundation plantings  
Dentils under eaves  
Chimney with arched top

### Supporting Document 1



### GENERAL INFORMATION

Resource Type: Building  
Coordinate System: GCS\_WGS\_1984  
X: 32.53897  
Y: -82.912553

### BASIC RESOURCE INFORMATION

Resource Address: 114 Park Place  
City/Community: Dublin  
County: Laurens  
Resource Name: LS-DN-40  
Zip Code: 31021

### USE, ORIGINAL

Domestic  
Single dwelling

### USE, CURRENT

Domestic  
Single dwelling

### DATE OF CONSTRUCTION (CA.)

Year: 1945

### ARCHITECTURAL STYLE

No academic style

### BUILDING TYPE, ORIGINAL

One-story house types  
Georgian Cottage

### FLOOR PLAN (ORIGINAL)

Rooms Across: Two rooms with central hallway  
Rooms Deep: Two rooms

### PLAN SHAPE

Rectangular


### STORIES, NUMBER OF

2

### FACADE SYMMETRY AND FRONT DOOR

Facade Symmetry: Asymmetric  
Number of Front Door(s): One door

### Supporting Document 2



### ROOF TYPE AND MATERIAL

Roof Material: Asphalt (composition) shingle  
Roof Type: Hip

### CHIMNEY LOCATION AND MATERIAL

Chimney Location: Off-center, within roof surface  
Material: Stuccoed masonry

### CONSTRUCTION SYSTEM/TECHNOLOGY

Wood Construction  
Balloon/platform frame

### FOUNDATION TYPE AND MATERIAL

Foundation Materials: Concrete (poured)  
Foundation Type: Continuous

### EXTERIOR MATERIAL

Synthetics-Vinyl siding

### WINDOWS

Window Type: Double-hung sash; Fixed  
Head: Flat-headed  
Shape: Rectangular  
Pattern(s): 8/1; 2/5

### OUTBUILDINGS/SECONDARY- STRUCTURES

Outbuildings: No outbuildings observed  
Outbuilding observed: N/A

### PORCH

Location: Front  
Height: 1 story  
Width/Length: Partial  
Roof Type: Gable; Flat  
Porch Type: Portico; Stoop  
Floor: N/A

### SETTING AND GROUNDS -- YARD(S)

Overall yard layout/arrangement: Informal/Picturesque  
Designed planting bed/arranged plantings  
Designed walks and driveways

### SURROUNDING ENVIRONMENT

Surrounding Environment: Urban/Incorporated Community  
Mixed Uses

Major Category: Mixed/balance

### AREA(S) OF SIGNIFICANCE (HISTORICAL THEME)

Architecture

### FIELD SURVEY EVALUATION

Field Surveyor's Evaluation: Appears not to meet National Register Criteria  
Reason: Lacks Integrity  
No apparent significance

### FORM PREPARED BY

Name surveyor: Elizabeth Elliot  
Date: December 2013

Surveying agency/organization/consultant: UGA Findit

### RESOURCE DESCRIPTION

Enclosed front porch addition  
3 dormers with rectangle vents  
Metal porch supports and guard rail  
Shutters  
Gabled portico  
Sidelights 2x5  
Chicago window replaced with 2 paired 2x5  
Chimney coming out as dormer  
Enclosed porch supports have stucco base and square porch supports

### Supporting Document 1



### GENERAL INFORMATION

Resource Type: Building  
Coordinate System: GCS\_WGS\_1984  
X: 32.53897  
Y: -82.912553

### BASIC RESOURCE INFORMATION

Resource Address: .01 miles N of Bellevue on Park Place  
City/Community: Dublin  
County: Laurens  
Resource Name: LS-DN-44  
Zip Code: 31021

### USE, ORIGINAL

Religion  
Religious Facility

### USE, CURRENT

Religion  
Religious Facility

### DATE OF CONSTRUCTION (CA.)

Year: 1960

### ARCHITECTURAL STYLE

No academic style

### BUILDING TYPE, ORIGINAL

Clubhouse Types  
Other social/civic clubhouse type

### FLOOR PLAN (ORIGINAL)

Rooms Across: Two rooms with central hallway  
Rooms Deep: Two rooms

### PLAN SHAPE

Rectangular

### STORIES, NUMBER OF

1

### FACADE SYMMETRY AND FRONT DOOR

Facade Symmetry: Symmetric  
Number of Front Door(s): One door

### Supporting Document 2



### ROOF TYPE AND MATERIAL

Roof Material: Asphalt (composition) shingle  
Roof Type: Hip

### CHIMNEY LOCATION AND MATERIAL

Chimney Location: No chimney observed  
Material: N/A

### CONSTRUCTION SYSTEM/TECHNOLOGY

Wood Construction  
Balloon/platform frame

### FOUNDATION TYPE AND MATERIAL

Foundation Materials: Concrete (poured)  
Foundation Type: Continuous

### EXTERIOR MATERIAL

Brick-Bond-Running bond/stretcher

### WINDOWS

Window Type: Single-hung sash  
Head: Flat-headed  
Shape: Rectangular  
Pattern(s): 8/12

### OUTBUILDINGS/SECONDARY- STRUCTURES

Outbuildings: No outbuildings observed  
Outbuilding observed: N/A

### PORCH

Location: Front  
Height: 1 story  
Width/Length: Partial  
Roof Type: Gable  
Porch Type: Portico  
Floor: Concrete

### SETTING AND GROUNDS -- YARD(S)

Overall yard layout/arrangement: Informal/Picturesque  
Designed planting bed/arranged plantings  
Designed walks and driveways

### SURROUNDING ENVIRONMENT

Surrounding Environment: Urban/Incorporated Community  
Mixed Uses

Major Category: Mixed/balance

### AREA(S) OF SIGNIFICANCE (HISTORICAL THEME)

Architecture, Religion

### FIELD SURVEY EVALUATION

Field Surveyor's Evaluation: Appears not to meet National Register Criteria  
Reason: Lacks Integrity  
No apparent significance

### FORM PREPARED BY

Name surveyor: Elizabeth Elliot  
Date: December 2013

Surveying agency/organization/consultant: UGA Findit

### RESOURCE DESCRIPTION

Christian life center part of Henry Memorial Church  
Tuscan columns porch supports Jack arches above windows  
Sidelights and transom over double front door  
Foundation plantings  
Ramps on either side up to portico with metal railing

### Supporting Document 1



### GENERAL INFORMATION

Resource Type: Building  
Coordinate System: GCS\_WGS\_1984  
X: 32.538637  
Y: -82.910091

### BASIC RESOURCE INFORMATION

Resource Address: NW corner of Maiden and Bellevue Ave  
City/Community: Dublin  
County: Laurens  
Resource Name: LS-DN-49  
Zip Code: 31021

### USE, ORIGINAL

Commerce  
Organizational

### USE, CURRENT

Commerce  
Automotive services

### DATE OF CONSTRUCTION (CA.)

Year: 1970

### ARCHITECTURAL STYLE

No academic style

### BUILDING TYPE, ORIGINAL

Commercial Building Types  
Single Retail

### FLOOR PLAN (ORIGINAL)

Rooms Across: One room  
Rooms Deep: One room

### PLAN SHAPE

Rectangular

### STORIES, NUMBER OF

1

### FACADE SYMMETRY AND FRONT DOOR

Facade Symmetry: Symmetric  
Number of Front Door(s): One door

### Supporting Document 2



### ROOF TYPE AND MATERIAL

Roof Material: Steel/steel alloy-Corrugated sheet  
Roof Type: Gable-Front-oriented

### CHIMNEY LOCATION AND MATERIAL

Chimney Location: No chimney observed  
Material: N/A

### CONSTRUCTION SYSTEM/TECHNOLOGY

Wood Construction  
Balloon/platform frame

### FOUNDATION TYPE AND MATERIAL

Foundation Materials: Concrete (poured)  
Foundation Type: Continuous

### EXTERIOR MATERIAL

Brick-Bond-Running bond/stretcher

### WINDOWS

Window Type: Factory/industrial window  
Head: Flat-headed  
Shape: Rectangular  
Pattern(s): Single pane

### OUTBUILDINGS/SECONDARY- STRUCTURES

Outbuildings: No outbuildings observed  
Outbuilding observed: N/A

### PORCH

Location: N/A  
Height: N/A  
Width/Length: N/A  
Roof Type: N/A  
Porch Type: N/A  
Floor: N/A

### SETTING AND GROUNDS -- YARD(S)

Overall yard layout/arrangement: Casual/Unplanned

### SURROUNDING ENVIRONMENT

Surrounding Environment: Urban/Incorporated Community  
Mixed Uses

Major Category: Mixed/balance

### AREA(S) OF SIGNIFICANCE (HISTORICAL THEME)

Architecture, Commerce

### FIELD SURVEY EVALUATION

Field Surveyor's Evaluation: Appears not to meet National Register Criteria  
Reason: Insufficient age

### FORM PREPARED BY

Name surveyor: Elizabeth Elliot  
Date: December 2013

Surveying agency/organization/consultant: UGA Findit

### RESOURCE DESCRIPTION

Fixed pane windows of various sizes make up store front  
Glass double doors with side lights and transom  
Three rooms deep additions  
Low pitched gable front



### Supporting Document 1



### GENERAL INFORMATION

Resource Type: Building  
Coordinate System: GCS\_WGS\_1984  
X: 32.53986  
Y: -82.907805

### BASIC RESOURCE INFORMATION

Resource Address: NW corner of Monroe and Gaines St.  
City/Community: Dublin  
County: Laurens  
Resource Name: LS-DN-53  
Zip Code: 31021

### USE, ORIGINAL

Domestic  
Single dwelling

### USE, CURRENT

Funerary  
Mortuarial

### DATE OF CONSTRUCTION (CA.)

Year: 1910

### ARCHITECTURAL STYLE

No academic style

### BUILDING TYPE, ORIGINAL

Unknown (Insufficient information)  
N/A

### FLOOR PLAN (ORIGINAL)

Rooms Across: Three or more rooms  
Rooms Deep: Two rooms

### PLAN SHAPE

Unknown

### STORIES, NUMBER OF

2

### FACADE SYMMETRY AND FRONT DOOR

Facade Symmetry: Asymmetric  
Number of Front Door(s): Three or more doors

### Supporting Document 2



### ROOF TYPE AND MATERIAL

Roof Material: Asphalt (composition) shingle  
Roof Type: Complex

### CHIMNEY LOCATION AND MATERIAL

Chimney Location: No chimney observed  
Material: N/A

### CONSTRUCTION SYSTEM/TECHNOLOGY

Wood Construction  
Balloon/platform frame

### FOUNDATION TYPE AND MATERIAL

Foundation Materials: Brick  
Foundation Type: Continuous

### EXTERIOR MATERIAL

Wood-Weatherboard  
Brick

### WINDOWS

Window Type: Single-hung sash; Double-hung sash; Fixed  
Head: Flat-headed; Flat-headed; Pointed Arch  
Shape: Rectangular; Rectangular; Circular  
Pattern(s): 6/6; 4/1, 8/2; Single pane

### OUTBUILDINGS/SECONDARY- STRUCTURES

Outbuildings: No outbuildings observed  
Outbuilding observed: N/A

### PORCH

Location: Front; Front corner  
Height: 1 story  
Width/Length: Partial  
Roof Type: N/A  
Porch Type: Stoop  
Floor: N/A

### SETTING AND GROUNDS -- YARD(S)

Overall yard layout/arrangement: Informal/Picturesque  
Designed planting bed/arranged plantings  
Designed walks and driveways

### SURROUNDING ENVIRONMENT

Surrounding Environment: Urban/Incorporated Community  
Residential

Major Category: Mixed/balance

### AREA(S) OF SIGNIFICANCE (HISTORICAL THEME)

Architecture

### FIELD SURVEY EVALUATION

Field Surveyor's Evaluation: Appears not to meet National Register Criteria  
Reason: Lacks integrity

### FORM PREPARED BY

Name surveyor: Elizabeth Elliot  
Date: December 2013

Surveying agency/organization/consultant: UGA Findit

### RESOURCE DESCRIPTION

Original structure encased in addition  
Circle window in gables  
Tripartite window in dormer  
Multiple entrances  
Foundation plantings  
Jack arches above addition windows

### Supporting Document 1



### GENERAL INFORMATION

Resource Type: Building  
Coordinate System: GCS\_WGS\_1984  
X: 32.539679  
Y: -82.907606

### BASIC RESOURCE INFORMATION

Resource Address: .05 miles N of Bellevue ave on S Monroe St.  
City/Community: Dublin  
County: Laurens  
Resource Name: LS-DN-54  
Zip Code: 31021

### USE, ORIGINAL

Domestic  
Single dwelling

### USE, CURRENT

Religion  
Social Hall/Recreational Facility

### DATE OF CONSTRUCTION (CA.)

Year: 1915

### ARCHITECTURAL STYLE

No academic style

### BUILDING TYPE, ORIGINAL

Two-story house types  
New South house

### FLOOR PLAN (ORIGINAL)

Rooms Across: One room with side hallway  
Rooms Deep: More than two rooms

### PLAN SHAPE

Rectangular

### STORIES, NUMBER OF

2

### FACADE SYMMETRY AND FRONT DOOR

Facade Symmetry: Asymmetric  
Number of Front Door(s): One door

### Supporting Document 2



### ROOF TYPE AND MATERIAL

Roof Material: Asphalt (composition) shingle  
Roof Type: Truncated hip/deck-on-hip

### CHIMNEY LOCATION AND MATERIAL

Chimney Location: No chimney observed  
Material: N/A

### CONSTRUCTION SYSTEM/TECHNOLOGY

Wood Construction  
Balloon/platform frame

### FOUNDATION TYPE AND MATERIAL

Foundation Materials: Unknown/obscured  
Foundation Type: N/A

### EXTERIOR MATERIAL

Synthetics-Vinyl siding  
Brick

### WINDOWS

Window Type: Double-hung sash  
Head: Flat-headed  
Shape: Rectangular  
Pattern(s): 2/2

### OUTBUILDINGS/SECONDARY- STRUCTURES

Outbuildings: Non-historic Outbuildings observed  
Outbuilding observed: Secondary dwelling, Garage

### PORCH

Location: Front  
Height: 1 story  
Width/Length: Full  
Roof Type: Shed/pent  
Porch Type: Verandah  
Floor: N/A

### SETTING AND GROUNDS -- YARD(S)

Overall yard layout/arrangement: Informal/Picturesque  
Designed planting bed/arranged plantings  
Designed walks and driveways

### SURROUNDING ENVIRONMENT

Surrounding Environment: Urban/Incorporated Community  
Residential

Major Category: Mixed/balance

### AREA(S) OF SIGNIFICANCE (HISTORICAL THEME)

Architecture

### FIELD SURVEY EVALUATION

Field Surveyor's Evaluation: Appears not to meet National Register Criteria  
Reason: Lacks integrity

### FORM PREPARED BY

Name surveyor: Elizabeth Elliot  
Date: December 2013

Surveying agency/organization/consultant: UGA Findit

### RESOURCE DESCRIPTION

Transom over door  
Shutters  
Large two story addition clad in vinyl  
Brick wall and porch supports  
Foundation plantings  
Driveway to garage  
3-4 car garage with second story with rusticated cmu, scroll banister, porch supports, exposed rafter tails, and three 6/6 windows

### Supporting Document 1



### GENERAL INFORMATION

Resource Type: Building  
Coordinate System: GCS\_WGS\_1984  
X: 32.539239  
Y: -82.90916

### BASIC RESOURCE INFORMATION

Resource Address: SW corner of Church and Gaines St.  
City/Community: Dublin  
County: Laurens  
Resource Name: LS-DN-61  
Zip Code: 30025

### USE, ORIGINAL

Religion  
Religious School associated with religious facility

### USE, CURRENT

Religion  
Religious School associated with religious facility

### DATE OF CONSTRUCTION (CA.)

Year: 1965

### ARCHITECTURAL STYLE

No academic style

### BUILDING TYPE, ORIGINAL

Commercial Building Types  
Single Retail

### FLOOR PLAN (ORIGINAL)

Rooms Across: Two equal rooms/no hall  
Rooms Deep: More than two rooms

### PLAN SHAPE

Rectangular

### STORIES, NUMBER OF

1

### FACADE SYMMETRY AND FRONT DOOR

Facade Symmetry: Asymmetric  
Number of Front Door(s): One door

### Supporting Document 2



### ROOF TYPE AND MATERIAL

Roof Material: Asphalt (composition) shingle  
Roof Type: Gable-Front-oriented

### CHIMNEY LOCATION AND MATERIAL

Chimney Location: No chimney observed  
Material: N/A

### CONSTRUCTION SYSTEM/TECHNOLOGY

Wood Construction  
Balloon/platform frame

### FOUNDATION TYPE AND MATERIAL

Foundation Materials: Brick  
Foundation Type: Continuous

### EXTERIOR MATERIAL

Brick

### WINDOWS

Window Type: Fixed  
Head: Flat-headed  
Shape: Rectangular  
Pattern(s): Single pane

### OUTBUILDINGS/SECONDARY- STRUCTURES

Outbuildings: No outbuildings observed  
Outbuilding observed: N/A

### PORCH

Location: Front  
Height: 1 story  
Width/Length: Partial  
Roof Type: Shed/pent  
Porch Type: Stoop  
Floor: N/A

### SETTING AND GROUNDS -- YARD(S)

Overall yard layout/arrangement: Informal/Picturesque  
Designed planting bed/arranged plantings  
Designed walks and driveways

### SURROUNDING ENVIRONMENT

Surrounding Environment: Urban/Incorporated Community  
Mixed Uses

Major Category: Mixed/balance

### AREA(S) OF SIGNIFICANCE (HISTORICAL THEME)

Architecture, Religion

### FIELD SURVEY EVALUATION

Field Surveyor's Evaluation: Appears not to meet National Register Criteria  
Reason: Insufficient age

### FORM PREPARED BY

Name surveyor: Elizabeth Elliot  
Date: December 2013

Surveying agency/organization/consultant: UGA Findit

### RESOURCE DESCRIPTION

Built in planter with foundation plantings  
Square porch supports  
Small portion of gable was vinyl siding  
Playground adjacent  
Foundation planting strips alongside of building

### Supporting Document 1



### GENERAL INFORMATION

Resource Type: Building  
Coordinate System: GCS\_WGS\_1984  
X: 32.539166  
Y: -82.909672

### BASIC RESOURCE INFORMATION

Resource Address: NW corner of Bellevue and Maiden Ln.  
City/Community: Dublin  
County: Laurens  
Resource Name: LS-DN-62  
Zip Code: 31021

### USE, ORIGINAL

Religion  
Social Hall/Recreational Facility

### USE, CURRENT

Religion  
Social Hall/Recreational Facility

### DATE OF CONSTRUCTION (CA.)

Year: 1940

### ARCHITECTURAL STYLE

No academic style

### BUILDING TYPE, ORIGINAL

Entertainment/Recreation/Cultural Building Types  
N/A

### FLOOR PLAN (ORIGINAL)

Rooms Across: Three or more rooms  
Rooms Deep: More than two rooms

### PLAN SHAPE

Rectangular

### STORIES, NUMBER OF

2

### FACADE SYMMETRY AND FRONT DOOR

Facade Symmetry: Asymmetric  
Number of Front Door(s): Two doors

### Supporting Document 2



### ROOF TYPE AND MATERIAL

Roof Material: Asphalt (composition) shingle  
Roof Type: Hip

### CHIMNEY LOCATION AND MATERIAL

Chimney Location: Rear, interior  
Material: Brick

### CONSTRUCTION SYSTEM/TECHNOLOGY

Wood Construction  
Balloon/platform frame

### FOUNDATION TYPE AND MATERIAL

Foundation Materials: Brick  
Foundation Type: Continuous

### EXTERIOR MATERIAL

Brick-Bond-Running bond/stretcher

### WINDOWS

Window Type: Single-hung sash  
Head: Flat-headed  
Shape: Rectangular  
Pattern(s): 6/6

### OUTBUILDINGS/SECONDARY- STRUCTURES

Outbuildings: No outbuildings observed  
Outbuilding observed: N/A

### PORCH

Location: Front  
Height: 1 story  
Width/Length: Partial  
Roof Type: N/A  
Porch Type: Recessed  
Floor: N/A

### SETTING AND GROUNDS -- YARD(S)

Overall yard layout/arrangement: Informal/Picturesque  
Designed planting bed/arranged plantings  
Designed walks and driveways

### SURROUNDING ENVIRONMENT

Surrounding Environment: Urban/Incorporated Community  
Mixed Uses

Major Category: Mixed/balance

### AREA(S) OF SIGNIFICANCE (HISTORICAL THEME)

Architecture, Religion

### FIELD SURVEY EVALUATION

Field Surveyor's Evaluation: Appears not to meet National Register Criteria  
Reason: Insufficient age

### FORM PREPARED BY

Name surveyor: Elizabeth Elliot  
Date: December 2013

Surveying agency/organization/consultant: UGA Findit

### RESOURCE DESCRIPTION

Large multi addition building  
Windows have concrete sills  
Multiple entrances  
Foundation plantings  
Glass hyphen connect one addition  
Large planter on side  
One addition has solidier course above first story windows  
Other building has solidier course and keystone detail above first story windows  
Another entrance has concrete pilasters with pointed tops and door has transom and sidelights  
Half-moon dormer vents on roof  
Main entrance has large brick and concrete wall with decorative concrete medallions inserted into the wall and a metal gate leading to a court yard  
Gabled bay with round windows in peak  
Window with bracketed arch and quoining  
Door way has bracketed arch and quoins, transom, sidelights, concrete steps with low brick walls



### Supporting Document 1



### GENERAL INFORMATION

Resource Type: Building  
Coordinate System: GCS\_WGS\_1984  
X: 32.53667  
Y: -82.917767

### BASIC RESOURCE INFORMATION

Resource Address: 826 Bellevue Ave.  
City/Community: Dublin  
County: Laurens  
Resource Name: LS-DN-76  
Zip Code: 31021

### USE, ORIGINAL

Commerce  
Financial Institution

### USE, CURRENT

Commerce  
Financial Institution

### DATE OF CONSTRUCTION (CA.)

Year: 1970

### ARCHITECTURAL STYLE

Greek Revival

### BUILDING TYPE, ORIGINAL

Commercial Building Types  
Single Retail

### FLOOR PLAN (ORIGINAL)

Rooms Across: Two unequal rooms  
Rooms Deep: More than two rooms

### PLAN SHAPE

Rectangular

### STORIES, NUMBER OF

1

### FACADE SYMMETRY AND FRONT DOOR

Facade Symmetry: Symmetric  
Number of Front Door(s): One door

### Supporting Document 2



### ROOF TYPE AND MATERIAL

Roof Material: Asphalt (composition) shingle  
Roof Type: MansardE

### CHIMNEY LOCATION AND MATERIAL

Chimney Location: No chimney observed  
Material: N/A

### CONSTRUCTION SYSTEM/TECHNOLOGY

Wood Construction  
Balloon/platform frame

### FOUNDATION TYPE AND MATERIAL

Foundation Materials: Unknown/obscured  
Foundation Type: N/A

### EXTERIOR MATERIAL

Brick-Bond-Running bond/stretcher

### WINDOWS

Window Type: Single-hung sash  
Head: Flat-headed  
Shape: Rectangular  
Pattern(s): 8/8

### OUTBUILDINGS/SECONDARY- STRUCTURES

Outbuildings: No outbuildings observed  
Outbuilding observed: N/A

### PORCH

Location: Front  
Height: 1 story  
Width/Length: Partial  
Roof Type: Gable  
Porch Type: Recessed  
Floor: Brick

### SETTING AND GROUNDS -- YARD(S)

Overall yard layout/arrangement:  
Casual/Unplanned

### SURROUNDING ENVIRONMENT

Surrounding Environment:  
Urban/Incorporated Community  
Residential

Major Category:  
Mixed/balance

### AREA(S) OF SIGNIFICANCE (HISTORICAL THEME)

Commerce

### FIELD SURVEY EVALUATION

Field Surveyor's Evaluation:  
Appears not to meet National Register Criteria  
Reason: Insufficient age  
No apparent significance

### FORM PREPARED BY

Name surveyor:  
Date: Elizabeth Elliot  
December 2013

Surveying agency/  
organization/consultant: UGA Findit

### RESOURCE DESCRIPTION

Recessed entry  
Fluted Doric columns  
Broken pediment over glass paned front door  
12 panes in front door  
Circular vent in gable over door  
Shutters on windows  
Pilasters, fluted, on either side of door

### Supporting Document 1



### GENERAL INFORMATION

Resource Type: Building  
Coordinate System: GCS\_WGS\_1984  
X: 32.536595  
Y: -82.918282

### BASIC RESOURCE INFORMATION

Resource Address: SW corner of Bellevue and Ramsey St.  
City/Community: Dublin  
County: Laurens  
Resource Name: LS-DN-77  
Zip Code: 31021

### USE, ORIGINAL

Domestic  
Single dwelling

### USE, CURRENT

Commerce  
Business/office

### DATE OF CONSTRUCTION (CA.)

Year: 1925

### ARCHITECTURAL STYLE

Spanish Colonial Revival

### BUILDING TYPE, ORIGINAL

One-story house types  
Bungalow-front gable

### FLOOR PLAN (ORIGINAL)

Rooms Across: Two unequal rooms  
Rooms Deep: More than two rooms

### PLAN SHAPE

Rectangular

### STORIES, NUMBER OF

1

### FACADE SYMMETRY AND FRONT DOOR

Facade Symmetry: Asymmetric  
Number of Front Door(s): One door

### Supporting Document 2



### ROOF TYPE AND MATERIAL

Roof Material: Asphalt (composition) shingle  
Roof Type: Gable-Front-oriented

### CHIMNEY LOCATION AND MATERIAL

Chimney Location: No chimney observed  
Material: N/A

### CONSTRUCTION SYSTEM/TECHNOLOGY

Wood Construction  
Balloon/platform frame

### FOUNDATION TYPE AND MATERIAL

Foundation Materials: Unknown/obscured  
Foundation Type: N/A

### EXTERIOR MATERIAL

Stucco

### WINDOWS

Window Type: Casement  
Head: Flat-headed  
Shape: Rectangular  
Pattern(s): 2/4

### OUTBUILDINGS/SECONDARY- STRUCTURES

Outbuildings: No outbuildings observed  
Outbuilding observed: N/A

### PORCH

Location: Front  
Height: 1 story  
Width/Length: Partial  
Roof Type: Shed/pent  
Porch Type: Recessed  
Floor: Concrete

### SETTING AND GROUNDS -- YARD(S)

Overall yard layout/arrangement: Formal/Geometric  
Designed planting bed/arranged plantings  
Designed walks and driveways

### SURROUNDING ENVIRONMENT

Surrounding Environment: Urban/Incorporated Community  
Residential

Major Category: Mixed/balance

### AREA(S) OF SIGNIFICANCE (HISTORICAL THEME)

Architecture

### FIELD SURVEY EVALUATION

Field Surveyor's Evaluation: Appears not to meet National Register Criteria  
Reason: Lacks integrity

### FORM PREPARED BY

Name surveyor: Elizabeth Elliot  
Date: December 2013

Surveying agency/organization/consultant: UGA Findit

### RESOURCE DESCRIPTION

Group of 3 paired windows with stuccoed sill, other window opening covered with plywood has concrete sill  
3 arched openings to porch  
Triangular roof vent at gable  
Side arched entrance to porch with metal hand railing  
Arch window on back porch wall  
Foundation plinths  
Metal guard rail to front door step  
Yard sign  
Used to be a lateral exterior chimney on right side, but no longer  
Setback about 20 feet

### Supporting Document 1



### GENERAL INFORMATION

Resource Type: Building  
Coordinate System: GCS\_WGS\_1984  
X: 32.536313  
Y: -82.919964

### BASIC RESOURCE INFORMATION

Resource Address: 1006 Bellevue Ave  
City/Community: Dublin  
County: Laurens  
Resource Name: LS-DN-83  
Zip Code: 30025

### USE, ORIGINAL

Domestic  
Single dwelling

### USE, CURRENT

Vacant/not in use

### DATE OF CONSTRUCTION (CA.)

Year: 1925

### ARCHITECTURAL STYLE

Craftsman

### BUILDING TYPE, ORIGINAL

One-story house types  
Bungalow-front gable

### FLOOR PLAN (ORIGINAL)

Rooms Across: Two unequal rooms  
Rooms Deep: Two rooms

### PLAN SHAPE

L-shaped

### STORIES, NUMBER OF

1

### FACADE SYMMETRY AND FRONT DOOR

Facade Symmetry: Asymmetric  
Number of Front Door(s): One door

### Supporting Document 2



### ROOF TYPE AND MATERIAL

Roof Material: Asphalt (composition) shingle  
Roof Type: Gable-Front-oriented

### CHIMNEY LOCATION AND MATERIAL

Chimney Location: Off-center, within roof surface  
Material: N/A

### CONSTRUCTION SYSTEM/TECHNOLOGY

Wood Construction  
Balloon/platform frame

### FOUNDATION TYPE AND MATERIAL

Foundation Materials: Brick  
Foundation Type: Continuous

### EXTERIOR MATERIAL

Synthetics-Vinyl siding

### WINDOWS

Window Type: Single-hung sash  
Head: Flat-headed  
Shape: Rectangular  
Pattern(s): 1/1

### OUTBUILDINGS/SECONDARY- STRUCTURES

Outbuildings: No outbuildings observed  
Outbuilding observed: N/A

### PORCH

Location: Front  
Height: 1 story  
Width/Length: Full  
Roof Type: Gable  
Porch Type: Portico  
Floor: Brick

### SETTING AND GROUNDS -- YARD(S)

Overall yard layout/arrangement:  
Informal/Picturesque (intentional)

### SURROUNDING ENVIRONMENT

Surrounding Environment:  
Urban/Incorporated Community  
Residential

Major Category: Mixed/balance

### AREA(S) OF SIGNIFICANCE (HISTORICAL THEME)

Architecture

### FIELD SURVEY EVALUATION

Field Surveyor's Evaluation:  
Appears not to meet National Register Criteria  
Reason: Lacks integrity

### FORM PREPARED BY

Name surveyor:  
Date: Elizabeth Elliot  
December 2013

Surveying agency/  
organization/consultant: UGA Findit

### RESOURCE DESCRIPTION

Transom over door  
Appears to have originally been a gabled ell cottage.  
Multiple material replacements/additions c. 1920-  
1925 have turned it into a front gable bungalow  
Craftsman details in front gable and transom  
windows  
Large Rectangular vent in Gable  
Brick Steps  
Square brick corbelled porch supports  
Single glass pane door  
Foundation plantings  
Overhanging eaves  
Attic vents on both sides  
Large 1/1 window to left of door  
Shutters on exterior sides of windows  
Paired Single hung sash windows in gabled-ell

### Supporting Document 1



### GENERAL INFORMATION

Resource Type: Building  
Coordinate System: GCS\_WGS\_1984  
X: 32.53612  
Y: -82.920473

### BASIC RESOURCE INFORMATION

Resource Address: 1100 Bellevue Ave  
City/Community: Dublin  
County: Laurens  
Resource Name: LS-DN-85  
Zip Code: 30025

### USE, ORIGINAL

Domestic  
Single dwelling

### USE, CURRENT

Commerce  
Professional/office

### DATE OF CONSTRUCTION (CA.)

Year: 1960

### ARCHITECTURAL STYLE

No academic style

### BUILDING TYPE, ORIGINAL

One-story house types  
Ranch House

### FLOOR PLAN (ORIGINAL)

Rooms Across: Three or more rooms  
Rooms Deep: Two rooms

### PLAN SHAPE

Rectangular

### STORIES, NUMBER OF

1

### FACADE SYMMETRY AND FRONT DOOR

Facade Symmetry: Symmetric  
Number of Front Door(s): One door

### Supporting Document 2



### ROOF TYPE AND MATERIAL

Roof Material: Asphalt (composition) shingle  
Roof Type: Gable- Multi-gable

### CHIMNEY LOCATION AND MATERIAL

Chimney Location: Off-center, within roof surface  
Material: Brick

### CONSTRUCTION SYSTEM/TECHNOLOGY

Wood Construction  
Balloon/platform frame

### FOUNDATION TYPE AND MATERIAL

Foundation Materials: Unknown/obscured  
Foundation Type: N/A

### EXTERIOR MATERIAL

Brick-Bond-Running bond/stretcher

### WINDOWS

Window Type: Fixed; Double-hung sash  
Head: Flat-headed  
Shape: Rectangular  
Pattern(s): 2/3; 6/6

### OUTBUILDINGS/SECONDARY- STRUCTURES

Outbuildings: No outbuildings observed  
Outbuilding observed: N/A

### PORCH

Location: N/A  
Height: N/A  
Width/Length: N/A  
Roof Type: N/A  
Porch Type: N/A  
Floor: N/A

### SETTING AND GROUNDS -- YARD(S)

Overall yard layout/arrangement:  
Casual/Unplanned

### SURROUNDING ENVIRONMENT

Surrounding Environment:  
Urban/Incorporated Community  
Residential

Major Category:  
Mixed/balance

### AREA(S) OF SIGNIFICANCE (HISTORICAL THEME)

Architecture

### FIELD SURVEY EVALUATION

Field Surveyor's Evaluation:  
Appears not to meet National Register Criteria  
Reason: Lacks integrity

### FORM PREPARED BY

Name surveyor:  
Date: Elizabeth Elliot  
December 2013

Surveying agency/  
organization/consultant: UGA Findit

### RESOURCE DESCRIPTION

Large front gable addition with large fixed pane glass windows (enclosed verandah)  
Sidelight and transom over front door  
Single glass pane  
Parking lot in front  
Shutters on single hung sash windows  
Brick piers between fixed windows  
Front gable with gablet over front door  
Brick steps and ramp up to door with metal railing



### Supporting Document 1



### GENERAL INFORMATION

Resource Type: Building  
Coordinate System: GCS\_WGS\_1984  
X: 32.535659  
Y: -82.920827

### BASIC RESOURCE INFORMATION

Resource Address: 105 Thompson St.  
City/Community: Dublin  
County: Laurens  
Resource Name: LS-DN-87  
Zip Code: 30025

### USE, ORIGINAL

Domestic  
Single dwelling

### USE, CURRENT

Domestic  
Single dwelling

### DATE OF CONSTRUCTION (CA.)

Year: 1950

### ARCHITECTURAL STYLE

No academic style

### BUILDING TYPE, ORIGINAL

One-story house types  
Ranch House

### FLOOR PLAN (ORIGINAL)

Rooms Across: Two unequal rooms  
Rooms Deep: Two rooms

### PLAN SHAPE

Rectangular

### STORIES, NUMBER OF

1

### FACADE SYMMETRY AND FRONT DOOR

Facade Symmetry: Asymmetric  
Number of Front Door(s): One door

### Supporting Document 2



### ROOF TYPE AND MATERIAL

Roof Material: Asphalt (composition) shingle  
Roof Type: Gable- Side-oriented

### CHIMNEY LOCATION AND MATERIAL

Chimney Location: No chimney observed  
Material: N/A

### CONSTRUCTION SYSTEM/TECHNOLOGY

Wood Construction  
Balloon/platform frame

### FOUNDATION TYPE AND MATERIAL

Foundation Materials: Brick  
Foundation Type: Continuous

### EXTERIOR MATERIAL

Synthetics-Vinyl siding  
Brick-Bond-Running bond/stretcher

### WINDOWS

Window Type: Single-hung sash  
Head: Flat-headed  
Shape: Rectangular  
Pattern(s): 6/6; 8/8

### OUTBUILDINGS/SECONDARY- STRUCTURES

Outbuildings: Non-historic Outbuildings observed  
Outbuilding observed: Implement shed

### PORCH

Location: N/A  
Height: N/A  
Width/Length: N/A  
Roof Type: N/A  
Porch Type: N/A  
Floor: N/A

### SETTING AND GROUNDS -- YARD(S)

Overall yard layout/arrangement:  
Informal/Picturesque (intentional)  
Designed planting bed/arranged plantings

### SURROUNDING ENVIRONMENT

Surrounding Environment:  
Urban/Incorporated Community  
Residential

Major Category: Mixed/balance

### AREA(S) OF SIGNIFICANCE (HISTORICAL THEME)

Architecture

### FIELD SURVEY EVALUATION

Field Surveyor's Evaluation:  
Appears not to meet National Register Criteria  
Reason: N/A

### FORM PREPARED BY

Name surveyor:  
Date: Elizabeth Elliot  
December 2013

Surveying agency/  
organization/consultant: UGA Findit

### RESOURCE DESCRIPTION

Windows in original center portion  
Unknown because blocked by foundation plantings.  
16/  
2 side additions: Left with 8/8 windows, Right with  
6/6 windows  
Metal scroll porch supports  
Detailed gable over door. Jack arch/keystone design  
Glass/aluminum door in front of front door  
Brick steps  
Foundation plantings in brick planting beds

### Supporting Document 1



### GENERAL INFORMATION

Resource Type: Building  
Coordinate System: GCS\_WGS\_1984  
X: 32.535205  
Y: -82.925647

### BASIC RESOURCE INFORMATION

Resource Address: 1318 Bellevue Ave  
City/Community: Dublin  
County: Laurens  
Resource Name: LS-DN-95  
Zip Code: 31021

### USE, ORIGINAL

Commerce  
Business/office/information)

### USE, CURRENT

Commerce  
Business/office

### DATE OF CONSTRUCTION (CA.)

Year: 1965

### ARCHITECTURAL STYLE

No academic style

### BUILDING TYPE, ORIGINAL

Commercial Building Types  
Single Retail

### FLOOR PLAN (ORIGINAL)

Rooms Across: One room  
Rooms Deep: One room

### PLAN SHAPE

Rectangular

### STORIES, NUMBER OF

1

### FACADE SYMMETRY AND FRONT DOOR

Facade Symmetry: Asymmetric  
Number of Front Door(s): One door

### Supporting Document 2



### ROOF TYPE AND MATERIAL

Roof Material: Unknown (Insufficient information)  
Roof Type: Flat

### CHIMNEY LOCATION AND MATERIAL

Chimney Location: No chimney observed  
Material: No chimney observed

### CONSTRUCTION SYSTEM/TECHNOLOGY

Wood Construction  
Balloon/platform frame

### FOUNDATION TYPE AND MATERIAL

Foundation Materials: Concrete (poured)  
Foundation Type: Continuous

### EXTERIOR MATERIAL

Stucco

### WINDOWS

Window Type: Fixed  
Head: Flat-headed  
Shape: Rectangular  
Pattern(s): Single pane

### OUTBUILDINGS/SECONDARY- STRUCTURES

Outbuildings: N/A  
Outbuilding observed: N/A

### PORCH

Location: N/A  
Height: N/A  
Width/Length: N/A  
Roof Type: N/A  
Porch Type: N/A  
Floor: N/A

### SETTING AND GROUNDS -- YARD(S)

Overall yard layout/arrangement:  
Casual/Unplanned

### SURROUNDING ENVIRONMENT

Surrounding Environment:  
Urban/Incorporated Community  
Commercial

Major Category:  
mixed/balance

### AREA(S) OF SIGNIFICANCE (HISTORICAL THEME)

Commerce

### FIELD SURVEY EVALUATION

Field Surveyor's Evaluation:  
Appears not to meet National Register Criteria  
Reason: N/A

### FORM PREPARED BY

Name surveyor:  
Date: Elizabeth Elliot  
December 2013

Surveying agency/  
organization/consultant: UGA Findit

### RESOURCE DESCRIPTION

Gas station and tire center  
Garage/repair areas on either side of center single  
room retail area with glass paned garage doors  
Gas pumps and parking in front

### Supporting Document 1



### GENERAL INFORMATION

Resource Type: Building  
Coordinate System: GCS\_WGS\_1984  
X: 32.538444  
Y: -82.903975

### BASIC RESOURCE INFORMATION

Resource Address: 208-210 S Jefferson St  
City/Community: Dublin  
County: Laurens  
Resource Name: LS-DN-122  
Zip Code: 31021

### USE, ORIGINAL

Commerce  
Business/office

### USE, CURRENT

Commerce  
Business/office

### DATE OF CONSTRUCTION (CA.)

Year: 1950

### ARCHITECTURAL STYLE

No academic style

### BUILDING TYPE, ORIGINAL

Commercial Building Types  
Multiple Retail

### FLOOR PLAN (ORIGINAL)

Rooms Across: One room  
Rooms Deep: One room

### PLAN SHAPE

N/A


### STORIES, NUMBER OF

1 1/2

### FACADE SYMMETRY AND FRONT DOOR

Facade Symmetry: Symmetric  
Number of Front Door(s): One door

### Supporting Document 2



### ROOF TYPE AND MATERIAL

Roof Material: Unknown (Insufficient information)  
Roof Type: Flat

### CHIMNEY LOCATION AND MATERIAL

Chimney Location: No chimney observed  
Material: No chimney observed

### CONSTRUCTION SYSTEM/TECHNOLOGY

Wood Construction  
Balloon/platform frame

### FOUNDATION TYPE AND MATERIAL

Foundation Materials: Brick  
Foundation Type: Continuous

### EXTERIOR MATERIAL

Stucco

### WINDOWS

Window Type: Fixed  
Head: Flat-headed  
Shape: Rectangular  
Pattern(s): Single pane

### OUTBUILDINGS/SECONDARY- STRUCTURES

Outbuildings: N/A  
Outbuilding observed: N/A

### PORCH

Location: N/A  
Height: N/A  
Width/Length: N/A  
Roof Type: N/A  
Porch Type: N/A  
Floor: N/A

### SETTING AND GROUNDS -- YARD(S)

Overall yard layout/arrangement:

Street trees

### SURROUNDING ENVIRONMENT

Surrounding Environment:  
Urban/Incorporated Community  
Commercial

Major Category:  
mixed/balance

### AREA(S) OF SIGNIFICANCE (HISTORICAL THEME)

N/A

### FIELD SURVEY EVALUATION

Field Surveyor's Evaluation:  
Appears not to meet National Register Criteria  
Reason: no apparent significance  
lacks integrity

### FORM PREPARED BY

Name surveyor:  
Date: Sig Sandzen  
December 2013

Surveying agency/  
organization/consultant: UGA Findit

### RESOURCE DESCRIPTION

Two individual buildings on one parcel  
Individual buildings asymmetrical  
Storefront symmetrical  
Midcentury alteration to storefront  
windows and entry door  
All historic facade features behind stucco  
1.5 story depression evident of past brick detailing  
Vertical board under awnings

### Supporting Document 1



### GENERAL INFORMATION

Resource Type: Building  
Coordinate System: GCS\_WGS\_1984  
X: 32.538365  
Y: -82.90395

### BASIC RESOURCE INFORMATION

Resource Address: 212 South Jefferson St  
City/Community: Dublin  
County: Laurens  
Resource Name: LS-DN-123  
Zip Code: 31021

### USE, ORIGINAL

Commerce  
Business/office

### USE, CURRENT

Commerce  
Business/office

### DATE OF CONSTRUCTION (CA.)

Year: 1905

### ARCHITECTURAL STYLE

No academic style

### BUILDING TYPE, ORIGINAL

Commercial Building Types  
Multiple Retail

### FLOOR PLAN (ORIGINAL)

Rooms Across: One room  
Rooms Deep: One room

### PLAN SHAPE

N/A

### STORIES, NUMBER OF

1 1/2

### FACADE SYMMETRY AND FRONT DOOR

Facade Symmetry: Asymmetric  
Number of Front Door(s): One door

### Supporting Document 2



### ROOF TYPE AND MATERIAL

Roof Material: Unknown (Insufficient information)  
Roof Type: Flat

### CHIMNEY LOCATION AND MATERIAL

Chimney Location: No chimney observed  
Material: No chimney observed

### CONSTRUCTION SYSTEM/TECHNOLOGY

Wood Construction  
Balloon/platform frame

### FOUNDATION TYPE AND MATERIAL

Foundation Materials: Brick  
Foundation Type: Continuous

### EXTERIOR MATERIAL

Terra cotta - Tile, Brick

### WINDOWS

Window Type: Fixed  
Head: Flat-headed  
Shape: Rectangular  
Pattern(s): Single pane

### OUTBUILDINGS/SECONDARY- STRUCTURES

Outbuildings: N/A  
Outbuilding observed: N/A

### PORCH

Location: N/A  
Height: N/A  
Width/Length: N/A  
Roof Type: N/A  
Porch Type: N/A  
Floor: N/A

### SETTING AND GROUNDS -- YARD(S)

Overall yard layout/arrangement:  
Street trees

### SURROUNDING ENVIRONMENT

Surrounding Environment:  
Urban/Incorporated Community  
Commercial

Major Category:  
predominantly more than 50 years old

### AREA(S) OF SIGNIFICANCE (HISTORICAL THEME)

Architecture

### FIELD SURVEY EVALUATION

Field Surveyor's Evaluation:  
Appears not to meet National Register Criteria  
Reason: no apparent significance  
lacks integrity

### FORM PREPARED BY

Name surveyor:  
Date: Sig Sandzen  
December 2013


Surveying agency/  
organization/consultant: UGA Findit

### RESOURCE DESCRIPTION

Two original historic structures, now combined on one parcel  
Midcentury alterations to storefront  
Scored brick and terracotta tile (6x6") facade  
Painted terracotta tiles above large fixed ribbon windows  
Single light transom over entry door  
Setback: 20ft



### Supporting Document 1



### GENERAL INFORMATION

Resource Type: Building  
Coordinate System: GCS\_WGS\_1984  
X: 32.538258  
Y: -82.903848

### BASIC RESOURCE INFORMATION

Resource Address: 216 South Jefferson St  
City/Community: Dublin  
County: Laurens  
Resource Name: LS-DN-124  
Zip Code: 31021

### USE, ORIGINAL

Commerce  
Business/office

### USE, CURRENT

Commerce  
Business/office

### DATE OF CONSTRUCTION (CA.)

Year: 1905

### ARCHITECTURAL STYLE

No academic style

### BUILDING TYPE, ORIGINAL

Commercial Building Types  
Single Retail

### FLOOR PLAN (ORIGINAL)

Rooms Across: One room  
Rooms Deep: One room

### PLAN SHAPE

Rectangular


### STORIES, NUMBER OF

1.5

### FACADE SYMMETRY AND FRONT DOOR

Facade Symmetry: Asymmetric  
Number of Front Door(s): One door

### Supporting Document 2



### ROOF TYPE AND MATERIAL

Roof Material: Unknown (Insufficient information)  
Roof Type: Flat

### CHIMNEY LOCATION AND MATERIAL

Chimney Location: No chimney observed  
Material: No chimney observed

### CONSTRUCTION SYSTEM/TECHNOLOGY

Wood Construction  
Balloon/platform frame

### FOUNDATION TYPE AND MATERIAL

Foundation Materials: Brick  
Foundation Type: Continuous

### EXTERIOR MATERIAL

Brick - Color Family - Other  
Rusticated

### WINDOWS

Window Type: Fixed  
Head: Flat-headed  
Shape: Rectangular  
Pattern(s): Single pane

### OUTBUILDINGS/SECONDARY- STRUCTURES

Outbuildings: N/A  
Outbuilding observed: N/A

### PORCH

Location: N/A  
Height: N/A  
Width/Length: N/A  
Roof Type: N/A  
Porch Type: N/A  
Floor: N/A

### SETTING AND GROUNDS -- YARD(S)

Overall yard layout/arrangement:

Street trees

### SURROUNDING ENVIRONMENT

Surrounding Environment:  
Urban/Incorporated Community  
Commercial

Major Category:  
predominantly more than 50 years old

### AREA(S) OF SIGNIFICANCE (HISTORICAL THEME)

Architecture

### FIELD SURVEY EVALUATION

Field Surveyor's Evaluation:  
Appears not to meet National Register Criteria  
Reason: no apparent significance  
lacks integrity

### FORM PREPARED BY

Name surveyor: Sig Sandzen  
Date: December 2013

Surveying agency/  
organization/consultant: UGA Findit

### RESOURCE DESCRIPTION

Original recessed storefront bricked over with rusticated brick  
Midcentury alterations to entry door and fixed windows

### Supporting Document 1



### GENERAL INFORMATION

Resource Type: Building  
Coordinate System: GCS\_WGS\_1984  
X: 32.538706  
Y: -82.903556

### BASIC RESOURCE INFORMATION

Resource Address: 216 S Jefferson St.  
City/Community: Dublin  
County: Laurens  
Resource Name: LS-DN-128  
Zip Code: 31021

### USE, ORIGINAL

Commercial  
Business/Office

### USE, CURRENT

Commercial  
Business/Office

### DATE OF CONSTRUCTION (CA.)

Year: 1965

### ARCHITECTURAL STYLE

No academic style

### BUILDING TYPE, ORIGINAL

Commercial Building Types  
Multiple Retail

### FLOOR PLAN (ORIGINAL)

Rooms Across: One room  
Rooms Deep: One room

### PLAN SHAPE

Rectangular

### STORIES, NUMBER OF

1

### FACADE SYMMETRY AND FRONT DOOR

Facade Symmetry: Asymmetric  
Number of Front Door(s): Two doors

### Supporting Document 2



### ROOF TYPE AND MATERIAL

Roof Material: Unknown  
Roof Type: Flat

### CHIMNEY LOCATION AND MATERIAL

Chimney Location: No chimney observed  
Material:

### CONSTRUCTION SYSTEM/TECHNOLOGY

Wood Construction  
Balloon/platform frame

### FOUNDATION TYPE AND MATERIAL

Foundation Materials: Brick  
Foundation Type: Continuous

### EXTERIOR MATERIAL

Brick-Rusticated

### WINDOWS

Window Type: Fixed  
Head: Flat-headed  
Shape: Rectangular  
Pattern(s): Single pane

### OUTBUILDINGS/SECONDARY- STRUCTURES

Outbuildings: No outbuildings observed  
Outbuilding observed: N/A

### PORCH

Location: N/A  
Height: N/A  
Width/Length: N/A  
Roof Type: N/A  
Porch Type: N/A  
Floor: N/A

### SETTING AND GROUNDS -- YARD(S)

Overall yard layout/arrangement:

Street trees

### SURROUNDING ENVIRONMENT

Surrounding Environment:  
Urban/Incorporated Community  
Commercial

Major Category: Mixed/balanced

### AREA(S) OF SIGNIFICANCE (HISTORICAL THEME)

Architecture, Commerce

### FIELD SURVEY EVALUATION

Field Surveyor's Evaluation:  
Appears not to meet National Register Criteria  
Reason: Lacks Integrity  
No apparent significance

### FORM PREPARED BY

Name surveyor: Sig Sandzén  
Date: December 2013

Surveying agency/  
organization/consultant: UGA Findit

### RESOURCE DESCRIPTION

Two structures on same parcel  
Large fixed tripartite windows on right, fixed single  
pane windows on left  
Single pane lit transom on both facades  
Wood and aluminum awnings transverse entirety of  
facade  
Integrated side shed addition  
Setback: 20ft

### Supporting Document 1



### Supporting Document 2



### PORCH

Location: N/A  
Height: N/A  
Width/Length: N/A  
Roof Type: N/A  
Porch Type: N/A  
Floor: N/A

### SETTING AND GROUNDS -- YARD(S)

Overall yard layout/arrangement:

N/A

### SURROUNDING ENVIRONMENT

Surrounding Environment:  
Urban/Incorporated Community  
Commercial

Major Category:  
Mixed/Balanced

### AREA(S) OF SIGNIFICANCE (HISTORICAL THEME)

Commerce

### FIELD SURVEY EVALUATION

Field Surveyor's Evaluation:  
Appears not to meet National Register Criteria  
Reason: Insufficient age; Lacks Integrity  
No apparent significance

### FORM PREPARED BY

Name surveyor:  
Date: Sig Sandzén  
December 2013

Surveying agency/  
organization/consultant: UGA Findit

### RESOURCE DESCRIPTION

Granary warehouse  
Vertical aluminum siding  
Located within surrounding industrial area

### GENERAL INFORMATION

Resource Type: Building  
Coordinate System: GCS\_WGS\_1984  
X: 32.539844  
Y: -82.90023

### BASIC RESOURCE INFORMATION

Resource Address:  
SE corner of E Madison and S Washington St.  
City/Community: Dublin  
County: Laurens  
Resource Name: LS-DN-134  
Zip Code: 30025

### USE, ORIGINAL

Commercial  
Storage

### USE, CURRENT

Commercial  
Storage

### DATE OF CONSTRUCTION (CA.)

Year: 1960

### ARCHITECTURAL STYLE

No academic style

### BUILDING TYPE, ORIGINAL

Commercial Building Types  
Warehouse

### FLOOR PLAN (ORIGINAL)

Rooms Across: One room  
Rooms Deep: One room

### PLAN SHAPE

Rectangular

### STORIES, NUMBER OF

2

### FACADE SYMMETRY AND FRONT DOOR

Facade Symmetry: Asymmetric  
Number of Front Door(s): One door

### ROOF TYPE AND MATERIAL

Roof Material: Aluminum  
Roof Type: Gable-side oriented

### CHIMNEY LOCATION AND MATERIAL

Chimney Location: No chimney observed  
Material:

### CONSTRUCTION SYSTEM/TECHNOLOGY

Concrete Construction  
Reinforced Concrete

### FOUNDATION TYPE AND MATERIAL

Foundation Materials: Concrete (poured)  
Foundation Type: Continuous

### EXTERIOR MATERIAL

Metal-aluminum

### WINDOWS


Window Type: Fixed  
Head: Flat-headed  
Shape: Rectangular  
Pattern(s): Twelve pane

### OUTBUILDINGS/SECONDARY- STRUCTURES

Outbuildings: No outbuildings observed

Outbuilding observed: N/A

### Supporting Document 1



### GENERAL INFORMATION

Resource Type: Building  
Coordinate System: GCS\_WGS\_1984  
X: 32.539303  
Y: -82.902993

### BASIC RESOURCE INFORMATION

Resource Address: 119,119 1/2, 121 E Madison St.  
City/Community: Dublin  
County: Laurens  
Resource Name: LS-DN-144  
Zip Code: 30025

### USE, ORIGINAL

Commercial  
Business/Office

### USE, CURRENT

Vacant/not in use

### DATE OF CONSTRUCTION (CA.)

Year: 1910

### ARCHITECTURAL STYLE

No academic style

### BUILDING TYPE, ORIGINAL

Commercial Building Types  
Multiple Retail (one story)

### FLOOR PLAN (ORIGINAL)

Rooms Across: Irregular  
Rooms Deep: More than two rooms

### PLAN SHAPE


### STORIES, NUMBER OF

2

### FACADE SYMMETRY AND FRONT DOOR

Facade Symmetry: Asymmetric  
Number of Front Door(s): Three or more doors

### Supporting Document 2



### ROOF TYPE AND MATERIAL

Roof Material: Unknown  
Roof Type: Flat

### CHIMNEY LOCATION AND MATERIAL

Chimney Location: No chimney observed  
Material: N/A

### CONSTRUCTION SYSTEM/TECHNOLOGY

Wood Construction  
Balloon/platform frame

### FOUNDATION TYPE AND MATERIAL

Foundation Materials: Concrete (poured)  
Foundation Type: Continuous

### EXTERIOR MATERIAL

Brick; Wood-Plywood  
Synthetics-Plastic

### WINDOWS

Window Type: Double-hung sash  
Head: Flat-headed  
Shape: Rectangular  
Pattern(s): 2/2

### OUTBUILDINGS/SECONDARY- STRUCTURES

Outbuildings: No outbuildings observed  
Outbuilding observed: N/A

### PORCH

Location: N/A  
Height: N/A  
Width/Length: N/A  
Roof Type: N/A  
Porch Type: N/A  
Floor: N/A

### SETTING AND GROUNDS -- YARD(S)

Overall yard layout/arrangement: N/A

### SURROUNDING ENVIRONMENT

Surrounding Environment: Urban/Incorporated Community Commercial  
Major Category: Predominantly more than 50 years old

### AREA(S) OF SIGNIFICANCE (HISTORICAL THEME)

Architecture, Commerce

### FIELD SURVEY EVALUATION

Field Surveyor's Evaluation: Appears not to meet National Register Criteria  
Reason: Lacks Integrity  
No apparent significance

### FORM PREPARED BY

Name surveyor: Sig Sandzén  
Date: December 2013  
Surveying agency/organization/consultant: UGA Findit

### RESOURCE DESCRIPTION

Paired 2/2 double hung sash upper story windows  
Replacement of original storefront windows with reflective glass  
Brick on lower portion of facade replaced by particle board with resin coating  
Recessed rectangular brick pattern in upper third of facade  
Brick dentils  
Diagonally coursed brick detailing along roofline  
Three store fronts integrated on one parcel  
Granite curbs  
Setback: 15 ft



### Supporting Document 1



### GENERAL INFORMATION

Resource Type: Building  
Coordinate System: GCS\_WGS\_1984  
X: 32.539226  
Y: -82.903862

### BASIC RESOURCE INFORMATION

Resource Address: 113 S Jefferson St.  
City/Community: Dublin  
County: Laurens  
Resource Name: LS-DN-149  
Zip Code: 31021

### USE, ORIGINAL

Commercial  
Business/Office

### USE, CURRENT

Vacant/not in use

### DATE OF CONSTRUCTION (CA.)

Year: 1910

### ARCHITECTURAL STYLE

No academic style

### BUILDING TYPE, ORIGINAL

Commercial Building Types  
Single Retail

### FLOOR PLAN (ORIGINAL)

Rooms Across: One room  
Rooms Deep: One room

### PLAN SHAPE

Rectangular

### STORIES, NUMBER OF

1.5

### FACADE SYMMETRY AND FRONT DOOR

Facade Symmetry: Symmetric  
Number of Front Door(s): One door

### Supporting Document 2



### ROOF TYPE AND MATERIAL

Roof Material: Unknown  
Roof Type: Flat

### CHIMNEY LOCATION AND MATERIAL

Chimney Location: No chimney observed  
Material: N/A

### CONSTRUCTION SYSTEM/TECHNOLOGY

Unknown

### FOUNDATION TYPE AND MATERIAL

Foundation Materials: Unknown/obscured  
Foundation Type: N/A

### EXTERIOR MATERIAL

Synthetics-Vinyl siding

### WINDOWS

Window Type: N/A  
Head: N/A  
Shape: N/A  
Pattern(s): N/A

### OUTBUILDINGS/SECONDARY- STRUCTURES

Outbuildings: No outbuildings observed  
Outbuilding observed: N/A

### PORCH

Location: N/A  
Height: N/A  
Width/Length: N/A  
Roof Type: N/A  
Porch Type: N/A  
Floor: N/A

### SETTING AND GROUNDS -- YARD(S)

Overall yard layout/arrangement:

Street trees

### SURROUNDING ENVIRONMENT

Surrounding Environment:  
Urban/Incorporated Community  
Commercial

Major Category: Mixed/balanced

### AREA(S) OF SIGNIFICANCE (HISTORICAL THEME)

Architecture, Commerce

### FIELD SURVEY EVALUATION

Field Surveyor's Evaluation:  
Appears not to meet National Register Criteria  
Reason: Lacks Integrity  
No apparent significance

### FORM PREPARED BY

Name surveyor:  
Date: Sig Sandzén  
December 2013

Surveying agency/  
organization/consultant: UGA Findit

### RESOURCE DESCRIPTION

20th century renovations- double glass entry door  
flanked by large fixed single pane shop windows,  
vinyl covering original historic facade  
Second story - double capped vent above shop  
windows  
Setback: 30 ft

### Supporting Document 1



### GENERAL INFORMATION

Resource Type: Building  
Coordinate System: GCS\_WGS\_1984  
X: 32.539269  
Y: -82.904358

### BASIC RESOURCE INFORMATION

Resource Address: 118A S Jefferson St.  
City/Community: Dublin  
County: Laurens  
Resource Name: LS-DN-152  
Zip Code: 31021

### USE, ORIGINAL

Commercial  
Business/Office

### USE, CURRENT

Commercial  
Business/Office

### DATE OF CONSTRUCTION (CA.)

Year: 1910

### ARCHITECTURAL STYLE

No academic style

### BUILDING TYPE, ORIGINAL

Commercial Building Types  
Single Retail

### FLOOR PLAN (ORIGINAL)

Rooms Across: One room  
Rooms Deep: One room

### PLAN SHAPE

Rectangular


### STORIES, NUMBER OF

2

### FACADE SYMMETRY AND FRONT DOOR

Facade Symmetry: Symmetric  
Number of Front Door(s): One Door

### Supporting Document 2



### ROOF TYPE AND MATERIAL

Roof Material: Steel/steel alloy- Standing seam  
Roof Type: Hip

### CHIMNEY LOCATION AND MATERIAL

Chimney Location: No chimney observed  
Material:

### CONSTRUCTION SYSTEM/TECHNOLOGY

Wood Construction  
Balloon/platform frame

### FOUNDATION TYPE AND MATERIAL

Foundation Materials: Stone  
Foundation Type: Continuous

### EXTERIOR MATERIAL

Stucco; Stone  
Metal-Aluminum

### WINDOWS

Window Type: Fixed  
Head: Flat-headed  
Shape: Rectangular  
Pattern(s): Single pane

### OUTBUILDINGS/SECONDARY- STRUCTURES

Outbuildings: No outbuildings observed  
Outbuilding observed: N/A

### PORCH

Location: N/A  
Height: N/A  
Width/Length: N/A  
Roof Type: N/A  
Porch Type: N/A  
Floor: N/A

### SETTING AND GROUNDS -- YARD(S)

Overall yard layout/arrangement:  
Street trees

### SURROUNDING ENVIRONMENT

Surrounding Environment:  
Urban/Incorporated Community  
Commercial

Major Category:  
Mixed/balanced

### AREA(S) OF SIGNIFICANCE (HISTORICAL THEME)

Architecture, Commerce

### FIELD SURVEY EVALUATION

Field Surveyor's Evaluation:  
Appears not to meet National Register Criteria  
Reason: Lacks Integrity  
No apparent significance

### FORM PREPARED BY

Name surveyor:  
Date: Sig Sandzén  
December 2013

Surveying agency/  
organization/consultant: UGA Findit


### RESOURCE DESCRIPTION

Midcentury additions: fixed single pane ribbon windows, recessed entry door  
Running granite block foundation  
Two coursed stone columns flanking entry door and fixed windows on facade  
Two stories - second story integrated hip roof, projecting off original facade  
Stucco over original facade material

### Supporting Document 1



### Supporting Document 2



### PORCH

Location: N/A  
Height: N/A  
Width/Length: N/A  
Roof Type: N/A  
Porch Type: N/A  
Floor: N/A

### SETTING AND GROUNDS -- YARD(S)

Overall yard layout/arrangement:  
Casual/Unplanned

### SURROUNDING ENVIRONMENT

Surrounding Environment:  
Urban/Incorporated Community  
Commercial

Major Category:  
Mixed/balance

### AREA(S) OF SIGNIFICANCE (HISTORICAL THEME)

Architecture

### FIELD SURVEY EVALUATION

Field Surveyor's Evaluation:  
Appears not to meet National Register Criteria  
Reason: Insufficient age

### FORM PREPARED BY

Name surveyor:  
Date: Elizabeth Elliot  
December 2013

Surveying agency/  
organization/consultant: UGA Findit

### RESOURCE DESCRIPTION

Large, fixed single pan windows span all three separate building facades  
Quoins on building corners  
Mid-century aluminum and glass door replacements, and awning to left storefront

### GENERAL INFORMATION

Resource Type: Building  
Coordinate System: GCS\_WGS\_1984  
X: 32.53895  
Y: -82.904283

### BASIC RESOURCE INFORMATION

Resource Address: 215 W Jackson St  
City/Community: Dublin  
County: Laurens  
Resource Name: LS-DN-156  
Zip Code: 30025

### USE, ORIGINAL

Commercial  
Store

### USE, CURRENT

Commercial  
Store

### DATE OF CONSTRUCTION (CA.)

Year: 1960

### ARCHITECTURAL STYLE

No academic style

### BUILDING TYPE, ORIGINAL

Commercial Building Types  
Single Retail (one story)

### FLOOR PLAN (ORIGINAL)

Rooms Across: Three rooms  
Rooms Deep: Two rooms

### PLAN SHAPE

Rectangular

### STORIES, NUMBER OF

1

### FACADE SYMMETRY AND FRONT DOOR

Facade Symmetry: Asymmetric  
Number of Front Door(s): One door

### ROOF TYPE AND MATERIAL

Roof Material: Unknown  
Roof Type: Flat

### CHIMNEY LOCATION AND MATERIAL

Chimney Location: No chimney observed  
Material: N/A

### CONSTRUCTION SYSTEM/TECHNOLOGY

Wood Construction  
Balloon/platform frame

### FOUNDATION TYPE AND MATERIAL

Foundation Materials: Concrete (poured)  
Foundation Type: Continuous

### EXTERIOR MATERIAL

Synthetics- Vinyl siding


### WINDOWS

Window Type: Fixed  
Head: Flat-headed  
Shape: Rectangular  
Pattern(s): Single-pane


### OUTBUILDINGS/SECONDARY- STRUCTURES

Outbuildings: No outbuildings observed  
Outbuilding observed: N/A

### Supporting Document 1



### Supporting Document 2



### PORCH

Location: N/A  
Height: N/A  
Width/Length: N/A  
Roof Type: N/A  
Porch Type: N/A  
Floor: N/A

### SETTING AND GROUNDS -- YARD(S)

Overall yard layout/arrangement:

N/A

### SURROUNDING ENVIRONMENT

Surrounding Environment:  
Urban/Incorporated Community  
Commercial

Major Category:  
Mixed/balanced

### AREA(S) OF SIGNIFICANCE (HISTORICAL THEME)

Architecture, Commerce

### FIELD SURVEY EVALUATION

Field Surveyor's Evaluation:  
Appears not to meet National Register Criteria  
Reason: Lacks Integrity  
No apparent significance

### FORM PREPARED BY

Name surveyor:  
Date: Sig Sandzén  
December 2013

Surveying agency/  
organization/consultant: UGA Findit

### RESOURCE DESCRIPTION

Addition to historic building enclosure of alleyway  
Round arch windows on side alleyway  
facade (closed in)  
Currently vacant  
Five course American bond brick facade  
Unknown original use

### GENERAL INFORMATION

Resource Type: Building  
Coordinate System: GCS\_WGS\_1984  
X: 32.538773  
Y: -82.904441

### BASIC RESOURCE INFORMATION

Resource Address: 109 W Madison St.  
City/Community: Dublin  
County: Laurens  
Resource Name: LS-DN-157  
Zip Code: 30025

### USE, ORIGINAL

Unknown

### USE, CURRENT

Vacant/not in use

### DATE OF CONSTRUCTION (CA.)

Year: 1910

### ARCHITECTURAL STYLE

No academic style

### BUILDING TYPE, ORIGINAL

Commercial Building Types  
Single Retail

### FLOOR PLAN (ORIGINAL)

Rooms Across: One room  
Rooms Deep: Two rooms

### PLAN SHAPE

Rectangular

### STORIES, NUMBER OF

1

### FACADE SYMMETRY AND FRONT DOOR

Facade Symmetry: Symmetric  
Number of Front Door(s): One Door

### ROOF TYPE AND MATERIAL

Roof Material: Unknown  
Roof Type: N/A

### CHIMNEY LOCATION AND MATERIAL

Chimney Location: No chimney observed  
Material:

### CONSTRUCTION SYSTEM/TECHNOLOGY

Wood Construction  
Balloon/platform frame

### FOUNDATION TYPE AND MATERIAL

Foundation Materials: Brick  
Foundation Type: Continuous

### EXTERIOR MATERIAL

Brick-Bond-Common/American bond

### WINDOWS

Window Type: N/A  
Head: N/A  
Shape: N/A  
Pattern(s): N/A

### OUTBUILDINGS/SECONDARY- STRUCTURES

Outbuildings: No outbuildings observed

Outbuilding observed: N/A



### Supporting Document 1



### GENERAL INFORMATION

Resource Type: Building  
Coordinate System: GCS\_WGS\_1984  
X: 32.538635  
Y: -82.90721

### BASIC RESOURCE INFORMATION

Resource Address: 302 Academy Ave.  
City/Community: Dublin  
County: Laurens  
Resource Name: LS-DN-178  
Zip Code: 30025

### USE, ORIGINAL

Commerce  
Business/office

### USE, CURRENT

Vacant/not in use

### DATE OF CONSTRUCTION (CA.)

Year: 1965

### ARCHITECTURAL STYLE

No academic style

### BUILDING TYPE, ORIGINAL

Commercial Building Types  
Single Retail

### FLOOR PLAN (ORIGINAL)

Rooms Across: One room  
Rooms Deep: Two rooms

### PLAN SHAPE

Rectangular

### STORIES, NUMBER OF

1

### FACADE SYMMETRY AND FRONT DOOR

Facade Symmetry: Symmetric  
Number of Front Door(s): One door

### Supporting Document 2



### ROOF TYPE AND MATERIAL

Roof Material: Unknown  
Roof Type: Flat

### CHIMNEY LOCATION AND MATERIAL

Chimney Location: No chimney observed  
Material: N/A

### CONSTRUCTION SYSTEM/TECHNOLOGY

Concrete Construction  
Poured Concrete

### FOUNDATION TYPE AND MATERIAL

Foundation Materials: Concrete (poured)  
Foundation Type: Continuous

### EXTERIOR MATERIAL

Concrete-Concrete block

### WINDOWS

Window Type: Fixed  
Head: Flat-headed  
Shape: Rectangular  
Pattern(s): Single pane

### OUTBUILDINGS/SECONDARY- STRUCTURES

Outbuildings: No outbuildings observed  
Outbuilding observed: N/A

### PORCH

Location: N/A  
Height: N/A  
Width/Length: N/A  
Roof Type: N/A  
Porch Type: N/A  
Floor: N/A

### SETTING AND GROUNDS -- YARD(S)

Overall yard layout/arrangement: N/A

### SURROUNDING ENVIRONMENT

Surrounding Environment: Urban/Incorporated Community Commercial

Major Category: Mixed/balance

### AREA(S) OF SIGNIFICANCE (HISTORICAL THEME)

N/A

### FIELD SURVEY EVALUATION

Field Surveyor's Evaluation: Appears not to meet National Register Criteria  
Reason: Lacks integrity  
No apparent significance

### FORM PREPARED BY

Name surveyor: Sig Sandzen  
Date: December 2013

Surveying agency/organization/consultant: UGA Findit

### RESOURCE DESCRIPTION

Vacant storefront on corner of Bellevue Ave and Monroe St  
Large ribbon windows with glass recessed entryway and full light double entry doors  
Front facade has smoothed concrete exterior materials(south left facade is concrete masonry units)  
Brick pavers on front sidewalk  
Located adjacent to seven story historic hotel and near City Hall

### Supporting Document 1



### GENERAL INFORMATION

Resource Type: Building  
Coordinate System: GCS\_WGS\_1984  
X: 32.538879  
Y: -82.906791

### BASIC RESOURCE INFORMATION

Resource Address: 224 W Jackson St.  
City/Community: Dublin  
County: Laurens  
Resource Name: LS-DN-179  
Zip Code: 30025

### USE, ORIGINAL

Commercial  
Store

### USE, CURRENT

Commercial  
Store

### DATE OF CONSTRUCTION (CA.)

Year: 1960

### ARCHITECTURAL STYLE

No academic style

### BUILDING TYPE, ORIGINAL

Commercial Building Types  
Single Retail (one story)

### FLOOR PLAN (ORIGINAL)

Rooms Across: One room  
Rooms Deep: More than two rooms

### PLAN SHAPE

Rectangular

### STORIES, NUMBER OF

1

### FACADE SYMMETRY AND FRONT DOOR

Facade Symmetry: Symmetric  
Number of Front Door(s): One door

### Supporting Document 2



### ROOF TYPE AND MATERIAL

Roof Material: No chimney observed  
Roof Type: N/A

### CHIMNEY LOCATION AND MATERIAL

Chimney Location: No chimney observed  
Material:

### CONSTRUCTION SYSTEM/TECHNOLOGY

Wood Construction  
Balloon/platform frame

### FOUNDATION TYPE AND MATERIAL

Foundation Materials: Concrete (poured)  
Foundation Type: Continuous

### EXTERIOR MATERIAL

Synthetics

### WINDOWS

Window Type: Fixed  
Head: Flat-headed  
Shape: Rectangular  
Pattern(s): Single pane

### OUTBUILDINGS/SECONDARY- STRUCTURES

Outbuildings: No outbuildings observed  
Outbuilding observed: N/A

### PORCH

Location: N/A  
Height: N/A  
Width/Length: N/A  
Roof Type: N/A  
Porch Type: N/A  
Floor: N/A

### SETTING AND GROUNDS -- YARD(S)

Overall yard layout/arrangement:

Street trees

### SURROUNDING ENVIRONMENT

Surrounding Environment:  
Urban/Incorporated Community  
Commercial

Major Category: Mixed/balanced

### AREA(S) OF SIGNIFICANCE (HISTORICAL THEME)

Architecture, Commerce

### FIELD SURVEY EVALUATION

Field Surveyor's Evaluation:  
Appears not to meet National Register Criteria  
Reason: Lacks Integrity  
No apparent significance

### FORM PREPARED BY

Name surveyor: Sig Sandzén  
Date: December 2013

Surveying agency/  
organization/consultant: UGA Findit

### RESOURCE DESCRIPTION

Midcentury single retail establishment  
Full width floor to ceiling shop windows across front  
facade  
Slightly recessed entry door  
Poured concrete entry area  
Original extant material covered by synthetic siding  
Setback- 25ft

### Supporting Document 1



### GENERAL INFORMATION

Resource Type: Building  
Coordinate System: GCS\_WGS\_1984  
X: 32.53939  
Y: -82.90528

### BASIC RESOURCE INFORMATION

Resource Address: 124 W Jackson St.  
City/Community: Dublin  
County: Laurens  
Resource Name: LS-DN-184  
Zip Code: 31021

### USE, ORIGINAL

Commercial  
Financial Institution

### USE, CURRENT

Commercial  
Financial Institution

### DATE OF CONSTRUCTION (CA.)

Year: 1960

### ARCHITECTURAL STYLE

No academic style

### BUILDING TYPE, ORIGINAL

Commercial Building Types  
Single Retail

### FLOOR PLAN (ORIGINAL)

Rooms Across: One room  
Rooms Deep: Two rooms

### PLAN SHAPE

Rectangular

### STORIES, NUMBER OF

1

### FACADE SYMMETRY AND FRONT DOOR

Facade Symmetry: Symmetric  
Number of Front Door(s): One door

### Supporting Document 2



### ROOF TYPE AND MATERIAL

Roof Material: Steel/steel alloy-Standing seam  
Roof Type: Hip

### CHIMNEY LOCATION AND MATERIAL

Chimney Location: No chimney observed  
Material:

### CONSTRUCTION SYSTEM/TECHNOLOGY

Wood Construction  
Balloon/platform frame

### FOUNDATION TYPE AND MATERIAL

Foundation Materials: Unknown/obscured  
Foundation Type: N/A

### EXTERIOR MATERIAL

Synthetics-Fiberglass

### WINDOWS

Window Type: Fixed  
Head: Flat-headed  
Shape: Rectangular  
Pattern(s): Single pane

### OUTBUILDINGS/SECONDARY- STRUCTURES

Outbuildings: No outbuildings observed  
Outbuilding observed: N/A

### PORCH

Location: N/A  
Height: N/A  
Width/Length: N/A  
Roof Type: N/A  
Porch Type: N/A  
Floor: N/A

### SETTING AND GROUNDS -- YARD(S)

Overall yard layout/arrangement:  
Street trees, Street furniture

### SURROUNDING ENVIRONMENT

Surrounding Environment:  
Urban/Incorporated Community  
Commercial

Major Category:  
Predominantly more than 50 years old

### AREA(S) OF SIGNIFICANCE (HISTORICAL THEME)

Architecture, Commerce

### FIELD SURVEY EVALUATION

Field Surveyor's Evaluation:  
Appears not to meet National Register Criteria  
Reason: Lacks Integrity  
No apparent significance

### FORM PREPARED BY

Name surveyor:  
Date: Sig Sandzén  
December 2013

Surveying agency/  
organization/consultant: UGA Findit

### RESOURCE DESCRIPTION

20th century renovations to facade  
Aluminum awning addition  
Large fixed single pane ribbon windows flanking  
double entry door

### Supporting Document 1



### GENERAL INFORMATION

Resource Type: Building  
Coordinate System: GCS\_WGS\_1984  
X: 32.53939  
Y: -82.90528

### BASIC RESOURCE INFORMATION

Resource Address: 124 W Jackson St.  
City/Community: Dublin  
County: Laurens  
Resource Name: LS-DN-191  
Zip Code: 31021

### USE, ORIGINAL

Commercial  
Financial Institution

### USE, CURRENT

Commercial  
Financial Institution

### DATE OF CONSTRUCTION (CA.)

Year: 1960

### ARCHITECTURAL STYLE

No academic style

### BUILDING TYPE, ORIGINAL

Commercial Building Types  
Single Retail (one story)

### FLOOR PLAN (ORIGINAL)

Rooms Across: One room  
Rooms Deep: Two rooms

### PLAN SHAPE

Rectangular

### STORIES, NUMBER OF

1

### FACADE SYMMETRY AND FRONT DOOR

Facade Symmetry: Symmetric  
Number of Front Door(s): One door

### Supporting Document 2



### ROOF TYPE AND MATERIAL

Roof Material: Steel/steel alloy-Standing seam  
Roof Type: Hip

### CHIMNEY LOCATION AND MATERIAL

Chimney Location: No chimney observed  
Material:

### CONSTRUCTION SYSTEM/TECHNOLOGY

Wood Construction  
Balloon/platform frame

### FOUNDATION TYPE AND MATERIAL

Foundation Materials: Unknown/obscured  
Foundation Type: N/A

### EXTERIOR MATERIAL

Synthetics-Fiberglass

### WINDOWS

Window Type: Fixed  
Head: Flat-headed  
Shape: Rectangular  
Pattern(s): Single pane

### OUTBUILDINGS/SECONDARY- STRUCTURES

Outbuildings: No outbuildings observed  
Outbuilding observed: N/A

### PORCH

Location: N/A  
Height: N/A  
Width/Length: N/A  
Roof Type: N/A  
Porch Type: N/A  
Floor: N/A

### SETTING AND GROUNDS -- YARD(S)

Overall yard layout/arrangement:  
Street trees, Street furniture

### SURROUNDING ENVIRONMENT

Surrounding Environment:  
Urban/Incorporated Community  
Commercial

Major Category:  
Predominantly more than 50 years old

### AREA(S) OF SIGNIFICANCE (HISTORICAL THEME)

Architecture, Commerce

### FIELD SURVEY EVALUATION

Field Surveyor's Evaluation:  
Appears not to meet National Register Criteria  
Reason: Lacks Integrity  
No apparent significance

### FORM PREPARED BY

Name surveyor:  
Date: Sig Sandzén  
December 2013

Surveying agency/  
organization/consultant: UGA Findit

### RESOURCE DESCRIPTION

20th century renovations to facade  
Aluminum awning addition  
Large fixed single pane ribbon windows flanking  
double entry door



### Supporting Document 1



### GENERAL INFORMATION

Resource Type: Building  
Coordinate System: GCS\_WGS\_1984  
X: 32.539758  
Y: -82.903293

### BASIC RESOURCE INFORMATION

Resource Address: 122 Highway 26  
City/Community: Dublin  
County: Laurens  
Resource Name: LS-DN-205  
Zip Code: 31021

### USE, ORIGINAL

Commercial  
Professional/office

### USE, CURRENT

Vacant/not in use

### DATE OF CONSTRUCTION (CA.)

Year: 1910

### ARCHITECTURAL STYLE

Colonial Revival

### BUILDING TYPE, ORIGINAL

Commercial Building Types  
Single Retail

### FLOOR PLAN (ORIGINAL)

Rooms Across: Two equal rooms/no hall  
Rooms Deep: More than two rooms

### PLAN SHAPE

Rectangular

### STORIES, NUMBER OF

1

### FACADE SYMMETRY AND FRONT DOOR

Facade Symmetry: Symmetric  
Number of Front Door(s): One door

### Supporting Document 2



### ROOF TYPE AND MATERIAL

Roof Material: No chimney observed  
Roof Type: N/A

### CHIMNEY LOCATION AND MATERIAL

Chimney Location: No chimney observed  
Material: N/A

### CONSTRUCTION SYSTEM/TECHNOLOGY

Wood Construction  
Balloon/platform frame

### FOUNDATION TYPE AND MATERIAL

Foundation Materials: Brick  
Foundation Type: Continuous

### EXTERIOR MATERIAL

Brick-Bond-Common/American bond

### WINDOWS

Window Type: Double-hung sash  
Head: Flat-headed  
Shape: Rectangular  
Pattern(s): 1/1

### OUTBUILDINGS/SECONDARY- STRUCTURES

Outbuildings: No outbuildings observed  
Outbuilding observed: N/A

### PORCH

Location: N/A  
Height: N/A  
Width/Length: N/A  
Roof Type: N/A  
Porch Type: N/A  
Floor: N/A

### SETTING AND GROUNDS -- YARD(S)

Overall yard layout/arrangement:  
Street trees, Street furniture

### SURROUNDING ENVIRONMENT

Surrounding Environment:  
Urban/Incorporated Community  
Commercial

Major Category:  
Predominantly more than 50 years old

### AREA(S) OF SIGNIFICANCE (HISTORICAL THEME)

Architecture, Commerce

### FIELD SURVEY EVALUATION

Field Surveyor's Evaluation:  
Appears not to meet National Register Criteria  
Reason: Lacks Integrity  
No apparent significance

### FORM PREPARED BY


Name surveyor:  
Date: Sig Sandzén  
December 2013

Surveying agency/  
organization/consultant: UGA Findit

### RESOURCE DESCRIPTION

Original facade bricked in, added elements of Colonial Revival  
Concrete door surround with pronounced keystone  
Flat arches over windows with pronounced keystone  
Aluminum frames around windows and entry recessed  
One story integrated concrete piers under concrete entablature  
Brick sills under windows  
Brick header water table  
Setback: 15ft

### Supporting Document 1



### GENERAL INFORMATION

Resource Type: Building  
Coordinate System: GCS\_WGS\_1984  
X: 32.540322  
Y: -82.902767

### BASIC RESOURCE INFORMATION

Resource Address: 200 E Jackson St.  
City/Community: Dublin  
County: Laurens  
Resource Name: LS-DN-211  
Zip Code: 31021

### USE, ORIGINAL

Transportation  
Automobile/truck services

### USE, CURRENT

Transportation  
Automobile/truck services

### DATE OF CONSTRUCTION (CA.)

Year: 1960

### ARCHITECTURAL STYLE

No academic style

### BUILDING TYPE, ORIGINAL

Commercial Building Types  
Single Retail

### FLOOR PLAN (ORIGINAL)

Rooms Across: Irregular  
Rooms Deep: Irregular

### PLAN SHAPE

Irregular

### STORIES, NUMBER OF

1

### FACADE SYMMETRY AND FRONT DOOR

Facade Symmetry: Asymmetric  
Number of Front Door(s): One door

### Supporting Document 2



### ROOF TYPE AND MATERIAL

Roof Material: Steel/steel alloy; Unknown  
Roof Type: Standing seam; Flat

### CHIMNEY LOCATION AND MATERIAL

Chimney Location: Off-center, within roof surface  
Material: Brick

### CONSTRUCTION SYSTEM/TECHNOLOGY

Wood Construction  
Balloon/platform frame

### FOUNDATION TYPE AND MATERIAL

Foundation Materials: Brick  
Foundation Type: Continuous

### EXTERIOR MATERIAL

Brick-Bond-Common/American bond  
Metal-aluminum-Siding

### WINDOWS

Window Type: Fixed  
Head: Flat-headed  
Shape: Rectangular  
Pattern(s): Single pane

### OUTBUILDINGS/SECONDARY- STRUCTURES

Outbuildings: No outbuildings observed  
Outbuilding observed: N/A

### PORCH

Location: N/A  
Height: N/A  
Width/Length: N/A  
Roof Type: N/A  
Porch Type: N/A  
Floor: N/A

### SETTING AND GROUNDS -- YARD(S)

Overall yard layout/arrangement:  
Town square/courthouse square

### SURROUNDING ENVIRONMENT

Surrounding Environment:  
Urban/Incorporated Community  
Commercial

Major Category:  
Predominantly more than 50 years old

### AREA(S) OF SIGNIFICANCE (HISTORICAL THEME)

Architecture, Commerce

### FIELD SURVEY EVALUATION

Field Surveyor's Evaluation:  
Appears not to meet National Register Criteria  
Reason: Lacks Integrity  
No apparent significance

### FORM PREPARED BY

Name surveyor: Sig Sandzén  
Date: December 2013  
Surveying agency/  
organization/consultant: UGA Findit

### RESOURCE DESCRIPTION

Historic facade covered with aluminum siding  
Midcentury renovations- fixed single pane windows to right  
of main entry door  
Three large bay doors on left facade

### Supporting Document 1



### Supporting Document 2



### PORCH

Location: N/A  
Height: N/A  
Width/Length: N/A  
Roof Type: N/A  
Porch Type: N/A  
Floor: N/A

### SETTING AND GROUNDS -- YARD(S)

Overall yard layout/arrangement:  
Street trees, Street furniture

### SURROUNDING ENVIRONMENT

Surrounding Environment:  
Urban/Incorporated Community  
Commercial

Major Category:  
Mixed/balance

### AREA(S) OF SIGNIFICANCE (HISTORICAL THEME)

N/A

### FIELD SURVEY EVALUATION

Field Surveyor's Evaluation:  
Appears not to meet National Register Criteria  
Reason: Insufficient age; Lacks Integrity  
No apparent significance

### FORM PREPARED BY

Name surveyor:  
Date: Sig Sandzén  
December 2013

Surveying agency/  
organization/consultant: UGA Findit

### RESOURCE DESCRIPTION

Main entry on left of facade  
Continuous fixed single pane windows on front facade  
Six space parking lot in front  
Rear shed addition

### GENERAL INFORMATION

Resource Type: Building  
Coordinate System: GCS\_WGS\_1984  
X: 32.541276  
Y: -82.901817

### BASIC RESOURCE INFORMATION

Resource Address: 245 E Jackson St.  
City/Community: Dublin  
County: Laurens  
Resource Name: LS-DN-218  
Zip Code: 30025

### USE, ORIGINAL

Commerce  
Food Services

### USE, CURRENT

Commerce  
Food Services

### DATE OF CONSTRUCTION (CA.)

Year: 1960

### ARCHITECTURAL STYLE

No academic style

### BUILDING TYPE, ORIGINAL

Commercial Building Types  
Single Retail

### FLOOR PLAN (ORIGINAL)

Rooms Across: One room  
Rooms Deep: One room

### PLAN SHAPE

Rectangular

### STORIES, NUMBER OF

1

### FACADE SYMMETRY AND FRONT DOOR

Facade Symmetry: Symmetric  
Number of Front Door(s): One door

### ROOF TYPE AND MATERIAL

Roof Material: Steel/steel alloy-Standing seam  
Roof Type: Mansard

### CHIMNEY LOCATION AND MATERIAL

Chimney Location: No chimney observed  
Material: N/A

### CONSTRUCTION SYSTEM/TECHNOLOGY

Wood Construction  
Balloon/platform frame

### FOUNDATION TYPE AND MATERIAL

Foundation Materials: Unknown/obscured  
Foundation Type: N/A

### EXTERIOR MATERIAL

Wood-Vertical board

### WINDOWS

Window Type: Fixed  
Head: Flat-headed  
Shape: Rectangular  
Pattern(s): Single pane

### OUTBUILDINGS/SECONDARY- STRUCTURES

Outbuildings: No outbuildings observed  
Outbuilding observed: N/A

### Supporting Document 1



### GENERAL INFORMATION

Resource Type: Building  
Coordinate System: GCS\_WGS\_1984  
X: 32.541123  
Y: -82.90267

### BASIC RESOURCE INFORMATION

Resource Address: 219 E Jackson St.  
City/Community: Dublin  
County: Laurens  
Resource Name: LS-DN-222  
Zip Code: 31021

### USE, ORIGINAL

Commerce  
Store

### USE, CURRENT

Commerce  
Store

### DATE OF CONSTRUCTION (CA.)

Year: 1970

### ARCHITECTURAL STYLE

No academic style

### BUILDING TYPE, ORIGINAL

Commercial Building Types  
Single Retail

### FLOOR PLAN (ORIGINAL)

Rooms Across: Two unequal rooms  
Rooms Deep: Two rooms

### PLAN SHAPE

Rectangular

### STORIES, NUMBER OF

1

### FACADE SYMMETRY AND FRONT DOOR

Facade Symmetry: Asymmetric  
Number of Front Door(s): One door

### Supporting Document 2



### ROOF TYPE AND MATERIAL

Roof Material: Asphalt (composition) shingle  
Roof Type: Gable-Side-oriented

### CHIMNEY LOCATION AND MATERIAL

Chimney Location: No chimney observed  
Material: N/A

### CONSTRUCTION SYSTEM/TECHNOLOGY

Unknown

### FOUNDATION TYPE AND MATERIAL

Foundation Materials: Unknown/obscured  
Foundation Type: N/A

### EXTERIOR MATERIAL

Stone

### WINDOWS

Window Type: Fixed  
Head: Flat-headed  
Shape: Rectangular; Square  
Pattern(s): Single pane

### OUTBUILDINGS/SECONDARY- STRUCTURES

Outbuildings: No outbuildings observed  
Outbuilding observed: N/A

### PORCH

Location: N/A  
Height: N/A  
Width/Length: N/A  
Roof Type: N/A  
Porch Type: N/A  
Floor: N/A

### SETTING AND GROUNDS -- YARD(S)

Overall yard layout/arrangement: N/A

### SURROUNDING ENVIRONMENT

Surrounding Environment: Urban/Incorporated Community  
Commercial

Major Category: Mixed/balance

### AREA(S) OF SIGNIFICANCE (HISTORICAL THEME)

N/A

### FIELD SURVEY EVALUATION

Field Surveyor's Evaluation: Appears not to meet National Register Criteria  
Reason: Insufficient age; Lacks Integrity  
No apparent significance

### FORM PREPARED BY

Name surveyor: Sig Sandzén  
Date: December 2013

Surveying agency/organization/consultant: UGA Findit

### RESOURCE DESCRIPTION

Paired flat fixed windows  
Single light commercial entry door  
Wooden ram and steps to entry  
Flat awning integrated into roof  
Pink slate stone exterior with concrete mortar  
Approximately 20 parking spaces in front  
Single story single retail adjacent  
Few trees remain



### Supporting Document 1



### GENERAL INFORMATION

Resource Type: Building  
Coordinate System: GCS\_WGS\_1984  
X: 32.540752  
Y: -82.902965

### BASIC RESOURCE INFORMATION

Resource Address: 201 E Jackson St.  
City/Community: Dublin  
County: Laurens  
Resource Name: LS-DN-224  
Zip Code: 31021

### USE, ORIGINAL

Commerce  
Business/office

### USE, CURRENT

Commerce  
Business/office

### DATE OF CONSTRUCTION (CA.)

Year: 1965

### ARCHITECTURAL STYLE

No academic style

### BUILDING TYPE, ORIGINAL

Commercial Building Types  
Single Retail

### FLOOR PLAN (ORIGINAL)

Rooms Across: Two unequal rooms  
Rooms Deep: One room

### PLAN SHAPE

Irregular

### STORIES, NUMBER OF

1

### FACADE SYMMETRY AND FRONT DOOR

Facade Symmetry: Asymmetric  
Number of Front Door(s): One door

### Supporting Document 2



### ROOF TYPE AND MATERIAL

Roof Material: Aluminum  
Roof Type: Mansard

### CHIMNEY LOCATION AND MATERIAL

Chimney Location: No chimney observed  
Material: N/A

### CONSTRUCTION SYSTEM/TECHNOLOGY

Unknown

### FOUNDATION TYPE AND MATERIAL

Foundation Materials: Unknown/obscured  
Foundation Type: N/A

### EXTERIOR MATERIAL

Wood-Vertical board

### WINDOWS

Window Type: Fixed; Double-hung sash  
Head: Flat-headed  
Shape: Rectangular; Square  
Pattern(s): Sixteen pane: 6/6

### OUTBUILDINGS/SECONDARY- STRUCTURES

Outbuildings: No outbuildings observed  
Outbuilding observed: N/A

### PORCH

Location: N/A  
Height: N/A  
Width/Length: N/A  
Roof Type: N/A  
Porch Type: N/A  
Floor: N/A

### SETTING AND GROUNDS -- YARD(S)

Overall yard layout/arrangement: N/A

### SURROUNDING ENVIRONMENT

Surrounding Environment: Urban/Incorporated Community  
Commercial

Major Category: Mixed/balance

### AREA(S) OF SIGNIFICANCE (HISTORICAL THEME)

N/A

### FIELD SURVEY EVALUATION

Field Surveyor's Evaluation: Appears not to meet National Register Criteria  
Reason: Insufficient age; Lacks Integrity  
No apparent significance

### FORM PREPARED BY

Name surveyor: Sig Sandzén  
Date: December 2013

Surveying agency/organization/consultant: UGA Findit

### RESOURCE DESCRIPTION

Three facades affronting East Jackson Street  
Right facade: divided in two by detailed wood pilaster with 6/6 double-hung sashes in middle of each division  
Middle facade: centered entry door flanked by 16 pane fixed windows and framed by detailed wood pilasters  
Symmetrical planting beds at entry  
Left facade: entirely covered in vertical board  
Seven space parking lot on front of parcel

### Supporting Document 1



### GENERAL INFORMATION

Resource Type: Building  
Coordinate System: GCS\_WGS\_1984  
X: 32.540008  
Y: -82.904931

### BASIC RESOURCE INFORMATION

Resource Address: 105 W Jackson St.  
City/Community: Dublin  
County: Laurens  
Resource Name: LS-DN-229  
Zip Code: 31021

### USE, ORIGINAL

Commerce  
Business/office

### USE, CURRENT

Commerce  
Business/office

### DATE OF CONSTRUCTION (CA.)

Year: 1920

### ARCHITECTURAL STYLE

No academic style

### BUILDING TYPE, ORIGINAL

Commercial Building Types  
Single Retail

### FLOOR PLAN (ORIGINAL)

Rooms Across: One room  
Rooms Deep: Two rooms

### PLAN SHAPE

Rectangular

### STORIES, NUMBER OF

1.5

### FACADE SYMMETRY AND FRONT DOOR

Facade Symmetry: Asymmetric  
Number of Front Door(s): One door

### Supporting Document 2



### ROOF TYPE AND MATERIAL

Roof Material: Unknown  
Roof Type: Flat

### CHIMNEY LOCATION AND MATERIAL

Chimney Location: No chimney observed  
Material: N/A

### CONSTRUCTION SYSTEM/TECHNOLOGY

Wood Construction  
Balloon/platform frame

### FOUNDATION TYPE AND MATERIAL

Foundation Materials: Brick  
Foundation Type: Continuous

### EXTERIOR MATERIAL

Brick

### WINDOWS

Window Type: Fixed  
Head: Flat-headed  
Shape: Rectangular  
Pattern(s): Single pane

### OUTBUILDINGS/SECONDARY- STRUCTURES

Outbuildings: No outbuildings observed  
Outbuilding observed: N/A

### PORCH

Location: N/A  
Height: N/A  
Width/Length: N/A  
Roof Type: N/A  
Porch Type: N/A  
Floor: N/A

### SETTING AND GROUNDS -- YARD(S)

Overall yard layout/arrangement:  
Street furniture, Street trees

### SURROUNDING ENVIRONMENT

Surrounding Environment:  
Urban/Incorporated Community  
Commercial

Major Category: Mixed/balance

### AREA(S) OF SIGNIFICANCE (HISTORICAL THEME)

N/A

### FIELD SURVEY EVALUATION

Field Surveyor's Evaluation:  
Appears not to meet National Register Criteria  
Reason: Lacks Integrity  
No apparent significance

### FORM PREPARED BY

Name surveyor: Sig Sandzén  
Date: December 2013

Surveying agency/  
organization/consultant: UGA Findit

### RESOURCE DESCRIPTION

Large fixed single pane window with curved bay setting in facade with brick sills  
Late 20th century rusticated brick facade, wooden door, and bay window replacements  
One story corbelled brick pilasters frame structure and connect at one story, three course brick detailing

### Supporting Document 1



### GENERAL INFORMATION

Resource Type: Building  
Coordinate System: GCS\_WGS\_1984  
X: 32.539465  
Y: -82.906456

### BASIC RESOURCE INFORMATION

Resource Address: 211 W Jackson St  
City/Community: Dublin  
County: Laurens  
Resource Name: LS-DN-242  
Zip Code: 31021

### USE, ORIGINAL

Commerce  
Business/office

### USE, CURRENT

Commerce  
Business/office

### DATE OF CONSTRUCTION (CA.)

Year: 1910

### ARCHITECTURAL STYLE

No academic style

### BUILDING TYPE, ORIGINAL

Commercial Building Types  
Single Retail

### FLOOR PLAN (ORIGINAL)

Rooms Across: One room  
Rooms Deep: Two rooms

### PLAN SHAPE

Rectangular

### STORIES, NUMBER OF

1

### FACADE SYMMETRY AND FRONT DOOR

Facade Symmetry: Asymmetric  
Number of Front Door(s): One door

### Supporting Document 2



### ROOF TYPE AND MATERIAL

Roof Material: Unknown  
Roof Type: Flat

### CHIMNEY LOCATION AND MATERIAL

Chimney Location: No chimney observed  
Material: N/A

### CONSTRUCTION SYSTEM/TECHNOLOGY

Wood Construction  
Balloon/platform frame

### FOUNDATION TYPE AND MATERIAL

Foundation Materials: Brick  
Foundation Type: Continuous

### EXTERIOR MATERIAL

Brick; Stone

### WINDOWS

Window Type: Fixed  
Head: Flat-headed  
Shape: Rectangular  
Pattern(s): Single pane

### OUTBUILDINGS/SECONDARY- STRUCTURES

Outbuildings: No outbuildings observed  
Outbuilding observed: N/A

### PORCH

Location: N/A  
Height: N/A  
Width/Length: N/A  
Roof Type: N/A  
Porch Type: N/A  
Floor: N/A

### SETTING AND GROUNDS -- YARD(S)

Overall yard layout/arrangement:

Trees - ornamental

### SURROUNDING ENVIRONMENT

Surrounding Environment:  
Urban/Incorporated Community  
Mixed Uses

Major Category:  
Predominantly more than 50 years old

### AREA(S) OF SIGNIFICANCE (HISTORICAL THEME)

Commerce

### FIELD SURVEY EVALUATION

Field Surveyor's Evaluation:  
Appears not to meet National Register Criteria  
Reason: Lacks integrity

### FORM PREPARED BY

Name surveyor:  
Date: Elizabeth Elliot  
December 2013

Surveying agency/  
organization/consultant: UGA Findit

### RESOURCE DESCRIPTION

Set back approximately 25 feet  
Two store fronts on one parcel  
Non-historic fabric is extant  
Right store front is curvilinear  
Awning and diagonally course brick detailing  
All store front windows are replacement, with aluminum frames  
Full transom above door (single light)  
Random coursed brick and stone exterior  
Left facade is completely stuccoed, large fixed window with aluminum frame  
Recessed entry doors

### Supporting Document 1



### Supporting Document 2



### PORCH

Location: N/A  
Height: N/A  
Width/Length: N/A  
Roof Type: N/A  
Porch Type: N/A  
Floor: N/A

### SETTING AND GROUNDS -- YARD(S)

Overall yard layout/arrangement:  
Informal/Picturesque (intentional)

### SURROUNDING ENVIRONMENT

Surrounding Environment:  
Urban/Incorporated Community  
Residential

Major Category:  
Predominantly more than 50 years old

### AREA(S) OF SIGNIFICANCE (HISTORICAL THEME)

Architecture

### FIELD SURVEY EVALUATION

Field Surveyor's Evaluation:  
Appears not to meet National Register Criteria  
Reason: Lacks integrity

### FORM PREPARED BY

Name surveyor:  
Date: Elizabeth Elliot  
December 2013

Surveying agency/  
organization/consultant: UGA Findit

### RESOURCE DESCRIPTION

Midcentury door with two rectangle panes  
Rectangle vent in front and side gable  
Side addition change footprint  
Foundation covered with metal  
Foundation plantings  
6/6 window in side addition

### GENERAL INFORMATION

Resource Type: Building  
Coordinate System: GCS\_WGS\_1984  
X: 32.541943  
Y: -82.908113

### BASIC RESOURCE INFORMATION

Resource Address: 212 Mincey St.  
City/Community: Dublin  
County: Laurens  
Resource Name: LS-DN-255  
Zip Code: 31021

### USE, ORIGINAL

Domestic  
Single dwelling

### USE, CURRENT

Domestic  
Single dwelling

### DATE OF CONSTRUCTION (CA.)

Year: 1920

### ARCHITECTURAL STYLE

No academic style

### BUILDING TYPE, ORIGINAL

One-story house types  
Gabled Wing Cottage (Gabled Ell)

### FLOOR PLAN (ORIGINAL)

Rooms Across: Two unequal rooms  
Rooms Deep: Two rooms

### PLAN SHAPE

L-shaped

### STORIES, NUMBER OF

1

### FACADE SYMMETRY AND FRONT DOOR

Facade Symmetry: Asymmetric  
Number of Front Door(s): One door

### ROOF TYPE AND MATERIAL

Roof Material: Asphalt (composition) shingle  
Roof Type: Gable-Cross gable

### CHIMNEY LOCATION AND MATERIAL

Chimney Location: No chimney observed  
Material: N/A

### CONSTRUCTION SYSTEM/TECHNOLOGY

Wood Construction  
Balloon/platform frame

### FOUNDATION TYPE AND MATERIAL

Foundation Materials: Unknown/obscured  
Foundation Type: N/A

### EXTERIOR MATERIAL

Wood-Weatherboard

### WINDOWS

Window Type: Double-hung sash; Single-hung sash  
Head: Flat-headed  
Shape: Rectangular  
Pattern(s): 6/6, 2/2

### OUTBUILDINGS/SECONDARY- STRUCTURES

Outbuildings: No outbuildings observed  
Outbuilding observed: N/A



### Supporting Document 1



### GENERAL INFORMATION

Resource Type: Building  
Coordinate System: GCS\_WGS\_1984  
X: 32.542087  
Y: -82.907974

### BASIC RESOURCE INFORMATION

Resource Address: 208 MinceySt.  
City/Community: Dublin  
County: Laurens  
Resource Name: LS-DN-257  
Zip Code: 31021

### USE, ORIGINAL

Domestic  
Single dwelling

### USE, CURRENT

Domestic  
Single dwelling

### DATE OF CONSTRUCTION (CA.)

Year: 1940

### ARCHITECTURAL STYLE

No academic style

### BUILDING TYPE, ORIGINAL

One-story house types  
Side-gabled cottage

### FLOOR PLAN (ORIGINAL)

Rooms Across: Two unequal rooms  
Rooms Deep: Two rooms

### PLAN SHAPE

Rectangular

### STORIES, NUMBER OF

1

### FACADE SYMMETRY AND FRONT DOOR

Facade Symmetry: Asymmetric  
Number of Front Door(s): One door

### Supporting Document 2



### ROOF TYPE AND MATERIAL

Roof Material: Asphalt (composition) shingle  
Roof Type: Gable-Side-oriented

### CHIMNEY LOCATION AND MATERIAL

Chimney Location: Off-center, ridgeline  
Material: Brick

### CONSTRUCTION SYSTEM/TECHNOLOGY

Wood Construction  
Balloon/platform frame

### FOUNDATION TYPE AND MATERIAL

Foundation Materials: Brick  
Foundation Type: Continuous

### EXTERIOR MATERIAL

Brick

### WINDOWS

Window Type: Double-hung sash  
Head: Flat-headed  
Shape: Rectangular  
Pattern(s): 6/6

### OUTBUILDINGS/SECONDARY- STRUCTURES

Outbuildings: No outbuildings observed  
Outbuilding observed: N/A

### PORCH

Location: Front  
Height: 1 story  
Width/Length: N/A  
Roof Type: N/A  
Porch Type: Stoop  
Floor: N/A

### SETTING AND GROUNDS -- YARD(S)

Overall yard layout/arrangement:  
Casual/Unplanned

### SURROUNDING ENVIRONMENT

Surrounding Environment:  
Urban/Incorporated Community  
Mixed Uses

Major Category:  
Mixed/balance

### AREA(S) OF SIGNIFICANCE (HISTORICAL THEME)

Architecture

### FIELD SURVEY EVALUATION

Field Surveyor's Evaluation:  
Appears not to meet National Register Criteria  
Reason: Lacks integrity

### FORM PREPARED BY

Name surveyor:  
Date: Elizabeth Elliot  
December 2013

Surveying agency/  
organization/consultant: UGA Findit

### RESOURCE DESCRIPTION

One replacement window  
Foundation plantings  
Brick steps up to door  
Nine glass panes in door  
Screen and scroll metal door  
Side addition  
Brick water table

### Supporting Document 1



### GENERAL INFORMATION

Resource Type: Building  
Coordinate System: GCS\_WGS\_1984  
X: 32.541373  
Y: -82.907034

### BASIC RESOURCE INFORMATION

Resource Address: W terminus of Roosevelt and Columbia St.  
City/Community: Dublin  
County: Laurens  
Resource Name: LS-DN-264  
Zip Code: 31021

### USE, ORIGINAL

Commerce  
Business/office

### USE, CURRENT

Commerce  
Business/office

### DATE OF CONSTRUCTION (CA.)

Year: 1960

### ARCHITECTURAL STYLE

No academic style

### BUILDING TYPE, ORIGINAL

Commercial Building Types  
Single Retail

### FLOOR PLAN (ORIGINAL)

Rooms Across: One room  
Rooms Deep: Two rooms

### PLAN SHAPE

Rectangular


### STORIES, NUMBER OF

1

### FACADE SYMMETRY AND FRONT DOOR

Facade Symmetry: Asymmetric  
Number of Front Door(s): One door

### Supporting Document 2



### ROOF TYPE AND MATERIAL

Roof Material: Unknown  
Roof Type: Flat

### CHIMNEY LOCATION AND MATERIAL

Chimney Location: No chimney observed  
Material: N/A

### CONSTRUCTION SYSTEM/TECHNOLOGY

Wood Construction  
Balloon/platform frame

### FOUNDATION TYPE AND MATERIAL

Foundation Materials: Concrete (poured)  
Foundation Type: Continuous

### EXTERIOR MATERIAL

Brick

### WINDOWS

Window Type: Fixed  
Head: Flat-headed  
Shape: Rectangular  
Pattern(s): Single pane

### OUTBUILDINGS/SECONDARY- STRUCTURES

Outbuildings: No outbuildings observed  
Outbuilding observed: N/A

### PORCH

Location: Front  
Height: 1 story  
Width/Length: Full  
Roof Type: Shed/pent  
Porch Type: Stoop  
Floor: N/A

### SETTING AND GROUNDS -- YARD(S)

Overall yard layout/arrangement:  
Casual/Unplanned

### SURROUNDING ENVIRONMENT

Surrounding Environment:  
Urban/Incorporated Community  
Mixed Uses

Major Category:  
Mixed/balance

### AREA(S) OF SIGNIFICANCE (HISTORICAL THEME)

Architecture

### FIELD SURVEY EVALUATION

Field Surveyor's Evaluation:  
Appears not to meet National Register Criteria  
Reason: No apparent significance

### FORM PREPARED BY

Name surveyor:  
Date: Elizabeth Elliot  
December 2013

Surveying agency/  
organization/consultant: UGA Findit

### RESOURCE DESCRIPTION

Automotive office  
Large fixed pane windows, tripartite pairs  
Glass single pane door  
Exterior wall on right side  
Extends past facade  
Attached metal carport  
HVAC on roof

### Supporting Document 1



### GENERAL INFORMATION

Resource Type: Building  
Coordinate System: GCS\_WGS\_1984  
X: 32.540082  
Y: -82.905889

### BASIC RESOURCE INFORMATION

Resource Address: 111 Roosevelt St.  
City/Community: Dublin  
County: Laurens  
Resource Name: LS-DN-274  
Zip Code: 31021

### USE, ORIGINAL

Commerce and Trade  
Business/office

### USE, CURRENT

Commerce and Trade  
Business/office

### DATE OF CONSTRUCTION (CA.)

Year: 1970

### ARCHITECTURAL STYLE

No academic style

### BUILDING TYPE, ORIGINAL

Commercial Building Types  
Single Retail

### FLOOR PLAN (ORIGINAL)

Rooms Across: One room  
Rooms Deep: One room

### PLAN SHAPE

Rectangular

### STORIES, NUMBER OF

2

### FACADE SYMMETRY AND FRONT DOOR

Facade Symmetry: Symmetric  
Number of Front Door(s): One door

### Supporting Document 2



### ROOF TYPE AND MATERIAL

Roof Material: Unknown  
Roof Type: Flat

### CHIMNEY LOCATION AND MATERIAL

Chimney Location: No chimney observed  
Material: N/A

### CONSTRUCTION SYSTEM/TECHNOLOGY

Masonry Construction  
Brick load-bearing

### FOUNDATION TYPE AND MATERIAL

Foundation Materials: Unknown/obscured  
Foundation Type: Continuous

### EXTERIOR MATERIAL

Brick

### WINDOWS

Window Type: Fixed  
Head: Flat-headed  
Shape: Rectangular  
Pattern(s): 1/2

### OUTBUILDINGS/SECONDARY- STRUCTURES

Outbuildings: No outbuildings observed  
Outbuilding observed: N/A

### PORCH

Location: N/A  
Height: N/A  
Width/Length: N/A  
Roof Type: N/A  
Porch Type: N/A  
Floor: N/A

### SETTING AND GROUNDS -- YARD(S)

Overall yard layout/arrangement:  
Sidewalks - concrete slab

### SURROUNDING ENVIRONMENT

Surrounding Environment:  
Urban/Incorporated Community  
Commercial  
Major Category:  
Predominantly more than 50 years old

### AREA(S) OF SIGNIFICANCE (HISTORICAL THEME)

Architecture, Commerce

### FIELD SURVEY EVALUATION

Field Surveyor's Evaluation:  
Appears not to meet National Register Criteria  
Reason: Insufficient age  
No apparent significance

### FORM PREPARED BY

Name surveyor:  
Date: Sig Sandzén  
December 2013  
Surveying agency/  
organization/consultant: UGA Findit

### RESOURCE DESCRIPTION

Flat aluminum awning ransom over door corbelling  
Rowlock sills on window

### Supporting Document 1



### GENERAL INFORMATION

Resource Type: Building  
Coordinate System: GCS\_WGS\_1984  
X: 32.54254  
Y: -82.902491

### BASIC RESOURCE INFORMATION

Resource Address: 208 N Washington St  
City/Community: Dublin  
County: Laurens  
Resource Name: LS-DN-298  
Zip Code: 31021

### USE, ORIGINAL

Agriculture/Subsistence  
Agricultural outbuilding

### USE, CURRENT

Commerce  
Business/office

### DATE OF CONSTRUCTION (CA.)

Year: 1930

### ARCHITECTURAL STYLE

No academic style

### BUILDING TYPE, ORIGINAL

N/A  
N/A

### FLOOR PLAN (ORIGINAL)

Rooms Across: Two rooms with central hallway  
Rooms Deep: One room

### PLAN SHAPE

Rectangular

### STORIES, NUMBER OF

1

### FACADE SYMMETRY AND FRONT DOOR

Facade Symmetry: Symmetric  
Number of Front Door(s): Three or more doors

### Supporting Document 2



### ROOF TYPE AND MATERIAL

Roof Material: Steel/steel alloy (tin) - Pressed sheet  
Roof Type: Gable - Side-oriented

### CHIMNEY LOCATION AND MATERIAL

Chimney Location: No chimney observed  
Material: No chimney observed

### CONSTRUCTION SYSTEM/TECHNOLOGY

Wood Construction  
Post-and-Beam frame (wood)

### FOUNDATION TYPE AND MATERIAL

Foundation Materials: Unknown/obscured  
Foundation Type: Unknown/obscured

### EXTERIOR MATERIAL

Wood » Weatherboard/clapboard/beveled siding  
beveled siding

### WINDOWS

Window Type: N/A  
Head: N/A  
Shape: N/A  
Pattern(s): N/A

### OUTBUILDINGS/SECONDARY- STRUCTURES

Outbuildings: Historic Outbuildings observed, noted here  
Outbuilding observed: Implement shed

### PORCH

Location: Front  
Height: 1 story  
Width/Length: Partial  
Roof Type: Gable  
Porch Type: Portico  
Floor: Concrete

### SETTING AND GROUNDS -- YARD(S)

Overall yard layout/arrangement:  
Casual/Unplanned

### SURROUNDING ENVIRONMENT

Surrounding Environment: Urban/Incorporated Community  
Residential  
Major Category: Mixed/balance

### AREA(S) OF SIGNIFICANCE (HISTORICAL THEME)

Architecture, Industry

### FIELD SURVEY EVALUATION

Field Surveyor's Evaluation:  
Appears not to meet National Register criteria  
Reason: Lacks integrity

### FORM PREPARED BY

Name surveyor: Elizabeth Elliot  
Date: December 2013  
Surveying agency/  
organization/consultant: UGA Findit

### RESOURCE DESCRIPTION

Square porch supports  
Weatherboard in gable  
Closed square attic vent  
Double paneled front doors, 2 more sets of double paneled  
doors, one set of plywood double doors, and one single metal  
door  
Two shed side additions  
Parking lot in front  
Right side: shed roof added to side of building  
Porch has concrete masonry unit infill with brick piers  
Patterned asphalt panel doors



### Supporting Document 1



### GENERAL INFORMATION

Resource Type: Building  
Coordinate System: GCS\_WGS\_1984  
X: 32.542707  
Y: -82.902555

### BASIC RESOURCE INFORMATION

Resource Address: 210 N Washington St  
City/Community: Dublin  
County: Laurens  
Resource Name: LS-DN-299  
Zip Code: 31021

### USE, ORIGINAL

Domestic  
Single dwelling

### USE, CURRENT

Domestic  
Single dwelling

### DATE OF CONSTRUCTION (CA.)

Year: 1920

### ARCHITECTURAL STYLE

No academic style

### BUILDING TYPE, ORIGINAL

One-story house types  
Gabled Wing Cottage (Gabled Ell)

### FLOOR PLAN (ORIGINAL)

Rooms Across: Two unequal rooms  
Rooms Deep: Two rooms

### PLAN SHAPE

L-shaped

### STORIES, NUMBER OF

1

### FACADE SYMMETRY AND FRONT DOOR

Facade Symmetry: Asymmetric  
Number of Front Door(s): One door

### Supporting Document 2



### ROOF TYPE AND MATERIAL

Roof Material: Asphalt (composition) shingle  
Roof Type: Pyramidal, Gable - Front Oriented

### CHIMNEY LOCATION AND MATERIAL

Chimney Location: Off-center, within roof surface  
Material: Brick

### CONSTRUCTION SYSTEM/TECHNOLOGY

Wood Construction  
Balloon/platform frame

### FOUNDATION TYPE AND MATERIAL

Foundation Materials: Brick  
Foundation Type: Pier/Post (no infill)

### EXTERIOR MATERIAL

Wood » Weatherboard/clapboard/beveled siding  
beveled siding, Stucco

### WINDOWS

Window Type: Double-hung sash  
Head: Flat-headed  
Shape: Rectangular  
Pattern(s): 2/2

### OUTBUILDINGS/SECONDARY- STRUCTURES

Outbuildings: N/A  
Outbuilding observed: N/A

### PORCH

Location: Front  
Height: 1 story  
Width/Length: Partial  
Roof Type: Gable  
Porch Type: Portico  
Floor: Wood

### SETTING AND GROUNDS -- YARD(S)

Overall yard layout/arrangement:  
Casual/Unplanned

### SURROUNDING ENVIRONMENT

Surrounding Environment: Urban/Incorporated Community  
Residential  
Major Category: Mixed/balance

### AREA(S) OF SIGNIFICANCE (HISTORICAL THEME)

Architecture, Industry

### FIELD SURVEY EVALUATION

Field Surveyor's Evaluation:  
Appears not to meet National Register criteria  
Reason: Lacks integrity

### FORM PREPARED BY

Name surveyor: Elizabeth Elliot  
Date: December 2013  
Surveying agency/  
organization/consultant: UGA Findit

### RESOURCE DESCRIPTION

Paired double-hung sash windows  
Transom over door  
Large square porch supports at corners: stucco. Same  
supports for attached carport  
Corbelled chimney  
Wood porch railing  
Foundation stuccoed, but visible on side  
Rear gabled addition  
1920 alterations to front porch  
Integrated Carport

### Supporting Document 1



### GENERAL INFORMATION

Resource Type: Building  
Coordinate System: GCS\_WGS\_1984  
X: 32.541674  
Y: -82.902874

### BASIC RESOURCE INFORMATION

Resource Address: 414 Allen Dr.  
City/Community: Dublin  
County: Laurens  
Resource Name: LS-DN-311  
Zip Code: 31021

### USE, ORIGINAL

Commerce  
Business/Office

### USE, CURRENT

Commerce  
Business/Office

### DATE OF CONSTRUCTION (CA.)

Year: 1950

### ARCHITECTURAL STYLE

No academic style

### BUILDING TYPE, ORIGINAL

Commercial Building Types  
Single Retail (one story)

### FLOOR PLAN (ORIGINAL)

Rooms Across: One room  
Rooms Deep: One room

### PLAN SHAPE

Rectangular

### STORIES, NUMBER OF

1

### FACADE SYMMETRY AND FRONT DOOR

Facade Symmetry: Symmetric  
Number of Front Door(s): One door

### Supporting Document 2



### ROOF TYPE AND MATERIAL

Roof Material: Unknown  
Roof Type: Flat

### CHIMNEY LOCATION AND MATERIAL

Chimney Location: No chimney observed  
Material: Brick

### CONSTRUCTION SYSTEM/TECHNOLOGY

Wood Construction  
Balloon/platform frame

### FOUNDATION TYPE AND MATERIAL

Foundation Materials: Concrete (poured)  
Foundation Type: Slab

### EXTERIOR MATERIAL

Brick-Bond-Running bond/stretcher

### WINDOWS

Window Type: Single-hung sash  
Head: Flat-headed  
Shape: Rectangular  
Pattern(s): 9/6

### OUTBUILDINGS/SECONDARY- STRUCTURES

Outbuildings: No outbuildings observed  
Outbuilding observed: N/A

### PORCH

Location: Front  
Height: 1 story  
Width/Length: Partial  
Roof Type: N/A  
Porch Type: Stoop  
Floor: N/A

### SETTING AND GROUNDS -- YARD(S)

Overall yard layout/arrangement:  
Designed walks and driveways, Designed planting  
bed/arranged plantings

### SURROUNDING ENVIRONMENT

Surrounding Environment:  
Urban/Incorporated Community  
Mixed Uses

Major Category: Mixed/balance

### AREA(S) OF SIGNIFICANCE (HISTORICAL THEME)

Architecture, Commerce

### FIELD SURVEY EVALUATION

Field Surveyor's Evaluation:  
Appears not to meet National Register Criteria  
Reason: No apparent significance

### FORM PREPARED BY

Name surveyor:  
Date: Elizabeth Elliot  
December 2013

Surveying agency/  
organization/consultant: UGA Findit

### RESOURCE DESCRIPTION

Brick pad for step  
Rear addition  
5 foot set back  
Shutters  
Bars over windows  
Foundation plantings  
Rowlock course near the off line and soldier course  
at roof line  
Parking lot to right  
Side addition

### Supporting Document 1



### GENERAL INFORMATION

Resource Type: Building  
Coordinate System: GCS\_WGS\_1984  
X: 32.541538  
Y: -82.903301

### BASIC RESOURCE INFORMATION

Resource Address: 127 Franklin St.  
City/Community: Dublin  
County: Laurens  
Resource Name: LS-DN-313  
Zip Code: 30025

### USE, ORIGINAL

Commerce and Trade  
Business/office

### USE, CURRENT

Commerce and Trade  
Business/office

### DATE OF CONSTRUCTION (CA.)

Year: 1960

### ARCHITECTURAL STYLE

No academic style

### BUILDING TYPE, ORIGINAL

Commercial Building Types  
Single Retail

### FLOOR PLAN (ORIGINAL)

Rooms Across: Two unequal rooms  
Rooms Deep: More than two rooms

### PLAN SHAPE

Rectangular

### STORIES, NUMBER OF

1

### FACADE SYMMETRY AND FRONT DOOR

Facade Symmetry: Symmetric  
Number of Front Door(s): Two doors

### Supporting Document 2



### ROOF TYPE AND MATERIAL

Roof Material: Asphalt (composition) shingle  
Roof Type: Gable-Front-oriented

### CHIMNEY LOCATION AND MATERIAL

Chimney Location: No chimney observed  
Material: N/A

### CONSTRUCTION SYSTEM/TECHNOLOGY

Wood Construction  
Balloon/platform frame

### FOUNDATION TYPE AND MATERIAL

Foundation Materials: Unknown/obscured  
Foundation Type: N/A

### EXTERIOR MATERIAL

Brick-Bond-Common/American bond

### WINDOWS

Window Type: N/A  
Head: N/A  
Shape: N/A  
Pattern(s): N/A

### OUTBUILDINGS/SECONDARY- STRUCTURES

Outbuildings: No outbuildings observed  
Outbuilding observed: N/A

### PORCH

Location: Front  
Height: 1 story  
Width/Length: Partial  
Roof Type: N/A  
Porch Type: Portico  
Floor: N/A

### SETTING AND GROUNDS -- YARD(S)

Overall yard layout/arrangement:  
Casual/Unplanned

### SURROUNDING ENVIRONMENT

Surrounding Environment:  
Urban/Incorporated Community  
Commercial

Major Category:  
Mixed/balance

### AREA(S) OF SIGNIFICANCE (HISTORICAL THEME)

Architecture, Commerce

### FIELD SURVEY EVALUATION

Field Surveyor's Evaluation:  
Appears not to meet National Register Criteria  
Reason: Insufficient age; Lacks Integrity  
No apparent significance

### FORM PREPARED BY

Name surveyor:  
Date: Sig Sandzén  
December 2013

Surveying agency/  
organization/consultant: UGA Findit

### RESOURCE DESCRIPTION

Two entry doors at front  
Small projecting portico off front facade  
One story projected eaves  
Minimal plantings

### Supporting Document 1



### GENERAL INFORMATION

Resource Type: Building  
Coordinate System: GCS\_WGS\_1984  
X: 32.537258  
Y: -82.908885

### BASIC RESOURCE INFORMATION

Resource Address: 101 Rowe St  
City/Community: Dublin  
County: Laurens  
Resource Name: LS-DN-317  
Zip Code: 31021

### USE, ORIGINAL

Domestic  
Single Dwelling

### USE, CURRENT

Health care  
Sanitarium

### DATE OF CONSTRUCTION (CA.)

Year: 1915

### ARCHITECTURAL STYLE

Craftsman

### BUILDING TYPE, ORIGINAL

Two-Story House Types  
Georgia House

### FLOOR PLAN (ORIGINAL)

Rooms Across: Two rooms with central hallway  
Rooms Deep: Two Rooms

### PLAN SHAPE

Rectangular

### STORIES, NUMBER OF

2

### FACADE SYMMETRY AND FRONT DOOR

Facade Symmetry: Asymmetric  
Number of Front Door(s): One door

### Supporting Document 2



### ROOF TYPE AND MATERIAL

Roof Material: Asphalt (composition) shingle  
Roof Type: Hip

### CHIMNEY LOCATION AND MATERIAL

Chimney Location: No Chimney Observed  
Material: No Chimney Observed

### CONSTRUCTION SYSTEM/TECHNOLOGY

Wood Construction  
Balloon/platform frame

### FOUNDATION TYPE AND MATERIAL

Foundation Materials: Concrete (block)  
Foundation Type: Continuous

### EXTERIOR MATERIAL

Synthetics - Asbestos Siding

### WINDOWS

Window Type: Double-hung sash  
Head: Flat-headed  
Shape: Rectangular  
Pattern(s): 8/4 AND 12/4, 4x6

### OUTBUILDINGS/SECONDARY- STRUCTURES

Outbuildings: N/A  
Outbuilding observed: N/A

### PORCH

Location: Front  
Height: 1 story  
Width/Length: Partial  
Roof Type: Shed/pent  
Porch Type: Verandah  
Floor: N/A

### SETTING AND GROUNDS -- YARD(S)

Overall yard layout/arrangement:

Informal/Picturesque, Designed walks and driveways, Designed planting bed/arranged plantings

### SURROUNDING ENVIRONMENT

Surrounding Environment: Urban/Incorporated Community  
Mixed Uses

Major Category: Mixed/balance

### AREA(S) OF SIGNIFICANCE (HISTORICAL THEME)

Health/Medicine, Architecture

### FIELD SURVEY EVALUATION

Field Surveyor's Evaluation: Appears not to meet National Register  
Reason: lacks integrity

### FORM PREPARED BY

Name surveyor: Elizabeth Elliot  
Date: December 2013  
Surveying agency/organization/consultant: UGA Findit

### RESOURCE DESCRIPTION

-Foundation plantings  
Bay window in second story  
Cement porch support bases, square porch supports  
Square banister and balustrades  
ADA ramp addition  
Shutters  
Transom, double 3x5 fixed pane doors  
Parking lot in rear  
Five groups of paired windows  
Two Chicago windows  
Wood window surrounds  
Major alteration  
two large side additions and replacement windows



### Supporting Document 1



### GENERAL INFORMATION

Resource Type: Building  
Coordinate System: GCS\_WGS\_1984  
X: 32.536505  
Y: -82.90864:

### BASIC RESOURCE INFORMATION

Resource Address: 211 Rowe St.  
City/Community: Dublin  
County: Laurens  
Resource Name: LS-DN-322  
Zip Code: 31021

### USE, ORIGINAL

Domestic use  
Transient housing

### USE, CURRENT

Domestic use  
Single dwelling

### DATE OF CONSTRUCTION (CA.)

Year: 1950

### ARCHITECTURAL STYLE

No academic style

### BUILDING TYPE, ORIGINAL

Two-story house types  
Split level

### FLOOR PLAN (ORIGINAL)

Rooms Across: Two rooms with central  
Rooms Deep: One room

### PLAN SHAPE

Rectangular

### STORIES, NUMBER OF

2

### FACADE SYMMETRY AND FRONT DOOR

Facade Symmetry: Asymmetric  
Number of Front Door(s): Two doors

### Supporting Document 2



### ROOF TYPE AND MATERIAL

Roof Material: Asphalt (composition) shingle  
Roof Type: Gable - Cross gable

### CHIMNEY LOCATION AND MATERIAL

Chimney Location: N/A  
Material: N/A

### CONSTRUCTION SYSTEM/TECHNOLOGY

Wood Construction  
Balloon/platform frame

### FOUNDATION TYPE AND MATERIAL

Foundation Materials: Concrete (block)  
Foundation Type: Continuous

### EXTERIOR MATERIAL

Concrete block/cinder block (CMU)

### WINDOWS

Window Type: Double-hung sash  
Head: Flat-headed  
Shape: Rectangular  
Pattern(s): 6/6, 4/4, 2/2, 4x4

### OUTBUILDINGS/SECONDARY- STRUCTURES

Outbuildings: Non-historic Outbuildings observed  
Outbuilding observed: Garage Attached

### PORCH

Location: Front  
Height: 1 story  
Width/Length: Partial  
Roof Type: N/A  
Porch Type: Stoop  
Floor: N/A

### SETTING AND GROUNDS -- YARD(S)

Overall yard layout/arrangement:  
Informal/Picturesque

### SURROUNDING ENVIRONMENT

Surrounding Environment:  
Urban/Incorporated Community  
Commercial

Major Category:  
Mixed/balanced

### AREA(S) OF SIGNIFICANCE (HISTORICAL THEME)

N/A

### FIELD SURVEY EVALUATION

Field Surveyor's Evaluation:  
Appears not to meet National Register Criteria  
Reason:

### FORM PREPARED BY

Name surveyor:  
Date: Elizabeth Elliot  
December 2013

Surveying agency/  
organization/consultant: UGA Findit

### RESOURCE DESCRIPTION

Two front additions  
Two front doors  
Chicago style window  
Fenced yard  
Foundation plantings  
Mature trees  
Paired windows  
Stoop with shed roof and square porch supports  
Attached garage

### Supporting Document 1



### GENERAL INFORMATION

Resource Type: Building  
Coordinate System: GCS\_WGS\_1984  
X: 32.536748  
Y: -82.924931

### BASIC RESOURCE INFORMATION

Resource Address: 1310 Highland Ave  
City/Community: Dublin  
County: Laurens  
Resource Name: LS-DN-324  
Zip Code: 31021

### USE, ORIGINAL

Domestic  
Single dwelling

### USE, CURRENT

Domestic  
Single dwelling

### DATE OF CONSTRUCTION (CA.)

Year: 1940

### ARCHITECTURAL STYLE

No academic style

### BUILDING TYPE, ORIGINAL

One-story house types  
Side-gabled cottage

### FLOOR PLAN (ORIGINAL)

Rooms Across: Two unequal rooms  
Rooms Deep: Two rooms

### PLAN SHAPE

Rectangular

### STORIES, NUMBER OF

1

### FACADE SYMMETRY AND FRONT DOOR

Facade Symmetry: Asymmetric  
Number of Front Door(s): One door

### Supporting Document 2



### ROOF TYPE AND MATERIAL

Roof Material: Asphalt (composition) shingle  
Roof Type: Gable - Cross gable

### CHIMNEY LOCATION AND MATERIAL

Chimney Location: Off-center, within roof surface  
Material: Brick

### CONSTRUCTION SYSTEM/TECHNOLOGY

Wood Construction  
Balloon/platform frame

### FOUNDATION TYPE AND MATERIAL

Foundation Materials: Brick  
Foundation Type: Continuous

### EXTERIOR MATERIAL

Synthetics - Masonite siding

### WINDOWS

Window Type: Single-hung sash  
Head: Flat-headed  
Shape: Rectangular  
Pattern(s): 6/6

### OUTBUILDINGS/SECONDARY- STRUCTURES

Outbuildings: N/A  
Outbuilding observed: N/A

### PORCH

Location: Front  
Height: 1 story  
Width/Length: Partial  
Roof Type: Shed/pent  
Porch Type: Verandah  
Floor: Brick

### SETTING AND GROUNDS -- YARD(S)

Overall yard layout/arrangement:  
Casual/Unplanned

### SURROUNDING ENVIRONMENT

Surrounding Environment: Urban/Incorporated Community  
Residential  
Major Category: Mixed/balance

### AREA(S) OF SIGNIFICANCE (HISTORICAL THEME)

Architecture

### FIELD SURVEY EVALUATION

Field Surveyor's Evaluation:  
Appears not to meet National Register criteria  
Reason: lacks integrity

### FORM PREPARED BY

Name surveyor: Elizabeth Elliot  
Date: December 2013  
Surveying agency/  
organization/consultant: UGA Findit

### RESOURCE DESCRIPTION

Triangular vent in front gable  
Turned wood porch supports and railing  
Shutters on windows  
4 windows grouped under front gable  
Large side gable addition

### Supporting Document 1



### GENERAL INFORMATION

Resource Type: Building  
Coordinate System: GCS\_WGS\_1984  
X: 32.536793  
Y: -82.92428

### BASIC RESOURCE INFORMATION

Resource Address: 1306 Highland Ave  
City/Community: Dublin  
County: Laurens  
Resource Name: LS-DN-326  
Zip Code: 31021

### USE, ORIGINAL

Domestic  
Single dwelling

### USE, CURRENT

Domestic  
Single dwelling

### DATE OF CONSTRUCTION (CA.)

Year: 1945

### ARCHITECTURAL STYLE

No academic style

### BUILDING TYPE, ORIGINAL

One-story house types  
Side-gabled cottage

### FLOOR PLAN (ORIGINAL)

Rooms Across: Two unequal rooms  
Rooms Deep: Two rooms

### PLAN SHAPE

Rectangular

### STORIES, NUMBER OF

1

### FACADE SYMMETRY AND FRONT DOOR

Facade Symmetry: Asymmetric  
Number of Front Door(s): One door

### Supporting Document 2



### ROOF TYPE AND MATERIAL

Roof Material: Asphalt (composition) shingle  
Roof Type: Gable - Cross gable

### CHIMNEY LOCATION AND MATERIAL

Chimney Location: Center, ridge line  
Material: Brick

### CONSTRUCTION SYSTEM/TECHNOLOGY

Wood Construction  
Balloon/platform frame

### FOUNDATION TYPE AND MATERIAL

Foundation Materials: Brick  
Foundation Type: Pier/Post with Infill

### EXTERIOR MATERIAL

Synthetics - Masonite siding

### WINDOWS

Window Type: Single-hung sash  
Head: Flat-headed  
Shape: Rectangular  
Pattern(s): 6/6

### OUTBUILDINGS/SECONDARY- STRUCTURES

Outbuildings: N/A  
Outbuilding observed: N/A

### PORCH

Location: Front  
Height: 1 story  
Width/Length: Partial  
Roof Type: Gable  
Porch Type: Stoop  
Floor: Brick

### SETTING AND GROUNDS -- YARD(S)

Overall yard layout/arrangement:

Casual/Unplanned

### SURROUNDING ENVIRONMENT

Surrounding Environment: Urban/Incorporated Community  
Residential

Major Category: Mixed/balance

### AREA(S) OF SIGNIFICANCE (HISTORICAL THEME)

Architecture

### FIELD SURVEY EVALUATION

Field Surveyor's Evaluation: Appears not to meet National Register criteria  
Reason: lacks integrity

### FORM PREPARED BY

Name surveyor: Elizabeth Elliot  
Date: December 2013  
Surveying agency/organization/consultant: UGA Findit

### RESOURCE DESCRIPTION

Metal porch supports  
Enclosed garage connected to structure: gable side addition  
Foundation plantings  
Paired windows  
Shutters on windows  
Rectangular vent in front gable

### Supporting Document 1



### GENERAL INFORMATION

Resource Type: Building  
Coordinate System: GCS\_WGS\_1984  
X: 32.536996  
Y: -82.923579

### BASIC RESOURCE INFORMATION

Resource Address: 106 Mimosa Dr  
City/Community: Dublin  
County: Laurens  
Resource Name: LS-DN-328  
Zip Code: 31021

### USE, ORIGINAL

Domestic  
Single dwelling

### USE, CURRENT

Domestic  
Single dwelling

### DATE OF CONSTRUCTION (CA.)

Year: 1935

### ARCHITECTURAL STYLE

No academic style

### BUILDING TYPE, ORIGINAL

One-story house types  
Bungalow - front gable

### FLOOR PLAN (ORIGINAL)

Rooms Across: Two unequal rooms  
Rooms Deep: Two rooms

### PLAN SHAPE

Rectangular

### STORIES, NUMBER OF

1

### FACADE SYMMETRY AND FRONT DOOR

Facade Symmetry: Asymmetric  
Number of Front Door(s): One door

### Supporting Document 2



### ROOF TYPE AND MATERIAL

Roof Material: Asphalt (composition) shingle  
Roof Type: Gable - Front-oriented

### CHIMNEY LOCATION AND MATERIAL

Chimney Location: No chimney observed  
Material: No chimney observed

### CONSTRUCTION SYSTEM/TECHNOLOGY

Wood Construction  
Balloon/platform frame

### FOUNDATION TYPE AND MATERIAL

Foundation Materials: Brick  
Foundation Type: Continuous

### EXTERIOR MATERIAL

Synthetics - Masonite siding

### WINDOWS

Window Type: Jalousie window  
Head: Flat-headed  
Shape: Rectangular  
Pattern(s): 2/2

### OUTBUILDINGS/SECONDARY- STRUCTURES

Outbuildings: N/A  
Outbuilding observed: N/A

### PORCH

Location: Front  
Height: 1 story  
Width/Length: Partial  
Roof Type: Shed/pent  
Porch Type: Verandah  
Floor: Brick

### SETTING AND GROUNDS -- YARD(S)

Overall yard layout/arrangement:  
Casual/Unplanned

### SURROUNDING ENVIRONMENT

Surrounding Environment: Urban/Incorporated Community Residential  
Major Category: Mixed/balance

### AREA(S) OF SIGNIFICANCE (HISTORICAL THEME)

Architecture

### FIELD SURVEY EVALUATION

Field Surveyor's Evaluation:  
Appears not to meet National Register criteria  
Reason: lacks integrity

### FORM PREPARED BY

Name surveyor: Elizabeth Elliot  
Date: December 2013  
Surveying agency/  
organization/consultant: UGA Findit

### RESOURCE DESCRIPTION

Porch screened in  
Carport attached  
Triangular vent in gable  
Square wood supports for carport



### Supporting Document 1



### GENERAL INFORMATION

Resource Type: Building  
Coordinate System: GCS\_WGS\_1984  
X: 32.537182  
Y: -82.922634

### BASIC RESOURCE INFORMATION

Resource Address: 1204 Highland Ave  
City/Community: Dublin  
County: Laurens  
Resource Name: LS-DN-332  
Zip Code: 31021

### USE, ORIGINAL

Domestic  
Single dwelling

### USE, CURRENT

Domestic  
Single dwelling

### DATE OF CONSTRUCTION (CA.)

Year: 1955

### ARCHITECTURAL STYLE

No academic style

### BUILDING TYPE, ORIGINAL

One-story house types  
Ranch House

### FLOOR PLAN (ORIGINAL)

Rooms Across: Three or more rooms  
Rooms Deep: Two rooms

### PLAN SHAPE

Rectangular

### STORIES, NUMBER OF

1

### FACADE SYMMETRY AND FRONT DOOR

Facade Symmetry: Asymmetric  
Number of Front Door(s): One door

### Supporting Document 2



### ROOF TYPE AND MATERIAL

Roof Material: Asphalt (composition) shingle  
Roof Type: Gable - Side-oriented

### CHIMNEY LOCATION AND MATERIAL

Chimney Location: Side - exterior, Off-center, within roof surface  
Material: Brick

### CONSTRUCTION SYSTEM/TECHNOLOGY

Wood Construction  
Balloon/platform frame

### FOUNDATION TYPE AND MATERIAL

Foundation Materials: Unknown/obscured  
Foundation Type: Unknown/obscured

### EXTERIOR MATERIAL

Brick - Bond - Running bond

### WINDOWS

Window Type: Single-hung sash, Fixed  
Head: Flat-headed  
Shape: Rectangular  
Pattern(s): 6/6, 8/8, 4/4, Single Pane

### OUTBUILDINGS/SECONDARY- STRUCTURES

Outbuildings: N/A  
Outbuilding observed: N/A

### PORCH

Location: Front  
Height: 1 story  
Width/Length: Partial  
Roof Type: Stoop  
Porch Type: N/A  
Floor: Brick

### SETTING AND GROUNDS -- YARD(S)

Overall yard layout/arrangement:

Casual/Unplanned

### SURROUNDING ENVIRONMENT

Surrounding Environment: Urban/Incorporated Community  
Residential  
Major Category: Mixed/balance

### AREA(S) OF SIGNIFICANCE (HISTORICAL THEME)

Architecture

### FIELD SURVEY EVALUATION

Field Surveyor's Evaluation: Appears not to meet Register criteria  
Reason: N/A

### FORM PREPARED BY

Name surveyor: Elizabeth Elliot  
Date: December 2013  
Surveying agency/organization/consultant: UGA Findit

### RESOURCE DESCRIPTION

Chicago window  
Scroll, organic metal porch supports  
Scroll metal/screen door  
Metal railing  
Shutters on windows  
Original carport enclosed  
New carport addition

### Supporting Document 1



### GENERAL INFORMATION

Resource Type: Building  
Coordinate System: GCS\_WGS\_1984  
X: 32.537603  
Y: -82.920599

### BASIC RESOURCE INFORMATION

Resource Address: 115 West Drive  
City/Community: Dublin  
County: Laurens  
Resource Name: LS-DN-341  
Zip Code: 31021

### USE, ORIGINAL

Domestic  
Single dwelling

### USE, CURRENT

Domestic  
Single dwelling

### DATE OF CONSTRUCTION (CA.)

Year: 1945

### ARCHITECTURAL STYLE

No academic style

### BUILDING TYPE, ORIGINAL

One-story house types  
Bungalow - Cross gable

### FLOOR PLAN (ORIGINAL)

Rooms Across: Two rooms with central hallway  
Rooms Deep: Two rooms

### PLAN SHAPE

L-shaped

### STORIES, NUMBER OF

1

### FACADE SYMMETRY AND FRONT DOOR

Facade Symmetry: Asymmetric  
Number of Front Door(s): One door

### Supporting Document 2



### ROOF TYPE AND MATERIAL

Roof Material: Asphalt roll  
Roof Type: Gable - Cross gable

### CHIMNEY LOCATION AND MATERIAL

Chimney Location: Off-center, ridgeline  
Material: Brick

### CONSTRUCTION SYSTEM/TECHNOLOGY

Wood Construction  
Balloon/platform frame

### FOUNDATION TYPE AND MATERIAL

Foundation Materials: Brick  
Foundation Type: Pier/Post with Infill

### EXTERIOR MATERIAL

Synthetics - Vinyl siding

### WINDOWS

Window Type: Double-hung sash  
Head: Flat-headed  
Shape: Rectangular  
Pattern(s): 6/6

### OUTBUILDINGS/SECONDARY- STRUCTURES

Outbuildings: N/A  
Outbuilding observed: N/A

### PORCH

Location: Front  
Height: 1 story  
Width/Length: Partial  
Roof Type: Shed/pent  
Porch Type: Verandah  
Floor: Brick

### SETTING AND GROUNDS -- YARD(S)

Overall yard layout/arrangement:  
Casual/Unplanned

### SURROUNDING ENVIRONMENT

Surrounding Environment: Urban/Incorporated Community  
Residential  
Major Category: Mixed/balance

### AREA(S) OF SIGNIFICANCE (HISTORICAL THEME)

Architecture

### FIELD SURVEY EVALUATION

Field Surveyor's Evaluation:  
Reason: Appears not to meet National Register criteria  
lacks integrity

### FORM PREPARED BY

Name surveyor: Elizabeth Elliot  
Date: December 2013  
Surveying agency/  
organization/consultant: UGA Findit

### RESOURCE DESCRIPTION

Multiple additions: side and rear  
Scrolling, organic metal porch supports  
Shutters on windows  
Rectangular vent in gable  
Fanlight in door  
Screen door  
Foundation plantings

### Supporting Document 1



### GENERAL INFORMATION

Resource Type: Building  
Coordinate System: GCS\_WGS\_1984  
X: 32.537364  
Y: -82.919097

### BASIC RESOURCE INFORMATION

Resource Address: 111 Duncan St.  
City/Community: Dublin  
County: Laurens  
Resource Name: LS-DN-346  
Zip Code: 30025

### USE, ORIGINAL

Domestic  
Single dwelling

### USE, CURRENT

Domestic  
Single dwelling

### DATE OF CONSTRUCTION (CA.)

Year: 1945

### ARCHITECTURAL STYLE

No academic style

### BUILDING TYPE, ORIGINAL

One-story house types  
Bungalow-Cross gable

### FLOOR PLAN (ORIGINAL)

Rooms Across: Three or more rooms  
Rooms Deep: Two rooms

### PLAN SHAPE

T-shaped

### STORIES, NUMBER OF

1

### FACADE SYMMETRY AND FRONT DOOR

Facade Symmetry: Asymmetric  
Number of Front Door(s): One door

### Supporting Document 2



### ROOF TYPE AND MATERIAL

Roof Material: Asphalt (composition) shingle  
Roof Type: Gable-Cross gable

### CHIMNEY LOCATION AND MATERIAL

Chimney Location: Off-center, within roof surface  
Material: Brick

### CONSTRUCTION SYSTEM/TECHNOLOGY

Wood Construction  
Balloon/platform frame

### FOUNDATION TYPE AND MATERIAL

Foundation Materials: Brick  
Foundation Type: Pier/Post with Infill-Brick

### EXTERIOR MATERIAL

Synthetics-Asbestos siding

### WINDOWS

Window Type: Single-hung sash  
Head: Flat-headed  
Shape: Rectangular  
Pattern(s): 6/6

### OUTBUILDINGS/SECONDARY- STRUCTURES

Outbuildings: No outbuildings observed  
Outbuilding observed: N/A

### PORCH

Location: Front  
Height: 1 story  
Width/Length: Partial  
Roof Type: Shed/pent  
Porch Type: Stoop  
Floor: Brick

### SETTING AND GROUNDS -- YARD(S)

Overall yard layout/arrangement: Casual/Unplanned  
Designed planting bed/arranged plantings

### SURROUNDING ENVIRONMENT

Surrounding Environment: Urban/Incorporated Community  
Residential

Major Category: Mixed/balance

### AREA(S) OF SIGNIFICANCE (HISTORICAL THEME)

Architecture

### FIELD SURVEY EVALUATION

Field Surveyor's Evaluation: Appears not to meet National Register Criteria  
Reason: Lacks integrity

### FORM PREPARED BY

Name surveyor: Elizabeth Elliot  
Date: December 2013

Surveying agency/organization/consultant: UGA Findit

### RESOURCE DESCRIPTION

Shutters on windows  
Paired single-hung sash windows  
Stoop stairs curved with scroll metal railing  
Foundation plantings in designated beds with stone  
Concrete curvilinear path from street to door  
Large tree in yard



### Supporting Document 1



### Supporting Document 2



### PORCH

Location: Side  
Height: 1 story  
Width/Length: Partial  
Roof Type: Shed/pent  
Porch Type: Stoop  
Floor: Brick

### SETTING AND GROUNDS -- YARD(S)

Overall yard layout/arrangement:

Informal/Picturesque (intentional)

### SURROUNDING ENVIRONMENT

Surrounding Environment:  
Urban/Incorporated Community  
Residential

Major Category:  
Mixed/balance

### AREA(S) OF SIGNIFICANCE (HISTORICAL THEME)

Architecture

### FIELD SURVEY EVALUATION

Field Surveyor's Evaluation:  
Appears not to meet National Register criteria  
Reason: lacks integrity

### FORM PREPARED BY

Name surveyor: Elizabeth Elliot  
Date: December 2013  
Surveying agency/  
organization/consultant: UGA Findit

### RESOURCE DESCRIPTION

Side entry  
Rowlock course under windows  
First floor windows with soldier course above  
Second story windows: group of 4  
Large oak in front yard  
Shrubs  
Fence behind door

### GENERAL INFORMATION

Resource Type: Building  
Coordinate System: GCS\_WGS\_1984  
X: 32.537527  
Y: -82.919217

### BASIC RESOURCE INFORMATION

Resource Address: 113 Duncan St  
City/Community: Dublin  
County: Laurens  
Resource Name: LS-DN-347  
Zip Code: 31021

### USE, ORIGINAL

Domestic  
Single dwelling

### USE, CURRENT

Domestic  
Single dwelling

### DATE OF CONSTRUCTION (CA.)

Year: 1955

### ARCHITECTURAL STYLE

No academic style

### BUILDING TYPE, ORIGINAL

Unknown (Insufficient information)  
Unknown (Insufficient information)

### FLOOR PLAN (ORIGINAL)

Rooms Across: Two unequal rooms  
Rooms Deep: One room

### PLAN SHAPE

Square

### STORIES, NUMBER OF

2

### FACADE SYMMETRY AND FRONT DOOR

Facade Symmetry: Asymmetric  
Number of Front Door(s): One door

### ROOF TYPE AND MATERIAL

Roof Material: Asphalt (composition) shingle  
Roof Type: Shed/pent

### CHIMNEY LOCATION AND MATERIAL

Chimney Location: No chimney observed  
Material: No chimney observed

### CONSTRUCTION SYSTEM/TECHNOLOGY

Wood Construction  
Balloon/platform frame

### FOUNDATION TYPE AND MATERIAL

Foundation Materials: Brick  
Foundation Type: Continuous

### EXTERIOR MATERIAL

Brick - Bond - Running bond

### WINDOWS

Window Type: Double-hung sash  
Head: Flat-headed  
Shape: Rectangular  
Pattern(s): 6/6, 2/2

### OUTBUILDINGS/SECONDARY- STRUCTURES

Outbuildings: N/A  
Outbuilding observed: N/A



### Supporting Document 1



### GENERAL INFORMATION

Resource Type: Building  
Coordinate System: GCS\_WGS\_1984  
X: 32.537869  
Y: -82.918886

### BASIC RESOURCE INFORMATION

Resource Address: 910 Highland Ave  
City/Community: Dublin  
County: Laurens  
Resource Name: LS-DN-349  
Zip Code: 31021

### USE, ORIGINAL

Domestic  
Single dwelling

### USE, CURRENT

Domestic  
Single dwelling

### DATE OF CONSTRUCTION (CA.)

Year: 1910

### ARCHITECTURAL STYLE

No academic style

### BUILDING TYPE, ORIGINAL

One-story house types  
Gabled Wing Cottage (Gabled Ell)

### FLOOR PLAN (ORIGINAL)

Rooms Across: Two unequal rooms  
Rooms Deep: More than two rooms

### PLAN SHAPE

L-shaped

### STORIES, NUMBER OF

1

### FACADE SYMMETRY AND FRONT DOOR

Facade Symmetry: Asymmetric  
Number of Front Door(s): One door

### Supporting Document 2



### ROOF TYPE AND MATERIAL

Roof Material: Asphalt (composition) shingle  
Roof Type: Gable - Cross gable

### CHIMNEY LOCATION AND MATERIAL

Chimney Location: Side - interior  
Material: Brick

### CONSTRUCTION SYSTEM/TECHNOLOGY

Wood Construction  
Balloon/platform frame

### FOUNDATION TYPE AND MATERIAL

Foundation Materials: Brick  
Foundation Type: Continuous

### EXTERIOR MATERIAL

Wood - Weatherboard/clapboard  
beveled siding

### WINDOWS

Window Type: Double-hung sash, Fixed  
Head: Flat-headed  
Shape: Rectangular  
Pattern(s): 2/2, 1/1

### OUTBUILDINGS/SECONDARY- STRUCTURES

Outbuildings: N/A  
Outbuilding observed: N/A

### PORCH

Location: Front  
Height: 1 story  
Width/Length: Partial  
Roof Type: Gable  
Porch Type: Portico  
Floor: Brick

### SETTING AND GROUNDS -- YARD(S)

Overall yard layout/arrangement:  
Informal/Picturesque (intentional), Designed walks and driveways

### SURROUNDING ENVIRONMENT

Surrounding Environment: Urban/Incorporated Community Residential  
Major Category: Mixed/balance

### AREA(S) OF SIGNIFICANCE (HISTORICAL THEME)

Architecture

### FIELD SURVEY EVALUATION

Field Surveyor's Evaluation:  
Reason: Appears not to meet National Register criteria lacks integrity

### FORM PREPARED BY

Name surveyor: Elizabeth Elliot  
Date: December 2013  
Surveying agency/ organization/consultant: UGA Findit

### RESOURCE DESCRIPTION

3 paired fixed windows  
Integrated carport, built out  
Square porch supports  
Wood frame surrounds windows  
Foundation plantings  
Pine trees in yard

### Supporting Document 1



### GENERAL INFORMATION

Resource Type: Building  
Coordinate System: GCS\_WGS\_1984  
X: 32.539446  
Y: -82.91254

### BASIC RESOURCE INFORMATION

Resource Address: 120 Park Place  
City/Community: Dublin  
County: Laurens  
Resource Name: LS-DN-360  
Zip Code: 31021

### USE, ORIGINAL

Domestic  
Single dwelling

### USE, CURRENT

Domestic  
Single dwelling

### DATE OF CONSTRUCTION (CA.)

Year: 1950

### ARCHITECTURAL STYLE

Colonial Revival

### BUILDING TYPE, ORIGINAL

Two-story house types  
Georgian house

### FLOOR PLAN (ORIGINAL)

Rooms Across: Two rooms with central hallway  
Rooms Deep: Two rooms

### PLAN SHAPE

Rectangular

### STORIES, NUMBER OF

2

### FACADE SYMMETRY AND FRONT DOOR

Facade Symmetry: Asymmetric  
Number of Front Door(s): One door

### Supporting Document 2



### ROOF TYPE AND MATERIAL

Roof Material: Asphalt (composition) shingle  
Roof Type: Gable - Side-oriented

### CHIMNEY LOCATION AND MATERIAL

Chimney Location: Off-center, within roof surface  
Material: Brick

### CONSTRUCTION SYSTEM/TECHNOLOGY

Wood Construction  
Balloon/platform frame

### FOUNDATION TYPE AND MATERIAL

Foundation Materials: Brick  
Foundation Type: Continuous

### EXTERIOR MATERIAL

Brick - Bond - Running bond

### WINDOWS

Window Type: Double-hung sash, Fixed  
Head: Flat-headed  
Shape: Rectangular  
Pattern(s): 6+1, Single pane

### OUTBUILDINGS/SECONDARY- STRUCTURES

Outbuildings: Historic Outbuildings observed  
Outbuilding observed: Garage (free-standing)

### PORCH

Location: Front  
Height: 1 story  
Width/Length: Partial  
Roof Type: Gable  
Porch Type: Stoop  
Floor: Brick

### SETTING AND GROUNDS -- YARD(S)

Overall yard layout/arrangement:  
Designed walks and driveways, Designed planting bed/arranged plantings

### SURROUNDING ENVIRONMENT

Surrounding Environment: Urban/Incorporated Community Residential  
Major Category: Mixed/balance

### AREA(S) OF SIGNIFICANCE (HISTORICAL THEME)

Architecture

### FIELD SURVEY EVALUATION

Field Surveyor's Evaluation:  
Appears not to meet National Register criteria  
Reason: No apparent significance

### FORM PREPARED BY

Name surveyor: Elizabeth Elliot  
Date: December 2013  
Surveying agency/ organization/consultant: UGA Findit

### RESOURCE DESCRIPTION

Chicago window left of door  
Square porch supports, gable has shingles, arched wood  
Metal railing for brick steps  
First story has rowlock sills under windows, soldier course over windows  
Second story has continuous rowlock under windows  
Shutters  
Side enclosed porch addition  
Gable dormers with vinyl siding  
Plantings along sidewalk  
Foundation plantings  
Brick planter to left of lot  
Carport brick with triangular vent and salt box addition with vinyl siding

### Supporting Document 1



### GENERAL INFORMATION

Resource Type: Building  
Coordinate System: GCS\_WGS\_1984  
X: 32.539471  
Y: -82.910151

### BASIC RESOURCE INFORMATION

Resource Address: 108 Maiden Ln  
City/Community: Dublin  
County: Laurens  
Resource Name: LS-DN-366  
Zip Code: 31021

### USE, ORIGINAL

Unknown

### USE, CURRENT

Religion  
Social Hall/Recreational Facility

### DATE OF CONSTRUCTION (CA.)

Year: 1980

### ARCHITECTURAL STYLE

No academic style

### BUILDING TYPE, ORIGINAL

Entertainment/Recreation/  
Gymnasium

### FLOOR PLAN (ORIGINAL)

Rooms Across: One room  
Rooms Deep: One room

### PLAN SHAPE

Rectangular

### STORIES, NUMBER OF

1

### FACADE SYMMETRY AND FRONT DOOR

Facade Symmetry: Asymmetric  
Number of Front Door(s): One door

### Supporting Document 2



### ROOF TYPE AND MATERIAL

Roof Material: Steel/steel alloy (tin) - Standing seam  
Roof Type: Gable - Side-oriented

### CHIMNEY LOCATION AND MATERIAL

Chimney Location: No chimney observed  
Material: No chimney observed

### CONSTRUCTION SYSTEM/TECHNOLOGY

Wood Construction  
Balloon/platform frame

### FOUNDATION TYPE AND MATERIAL

Foundation Materials: Concrete (poured)  
Foundation Type: Continuous

### EXTERIOR MATERIAL

Brick - Bond - Running bond

### WINDOWS

Window Type: Fixed  
Head: Round-headed  
Shape: Rectangular  
Pattern(s): Single pane

### OUTBUILDINGS/SECONDARY- STRUCTURES

Outbuildings: N/A  
Outbuilding observed: N/A

### PORCH

Location: N/A  
Height: N/A  
Width/Length: N/A  
Roof Type: N/A  
Porch Type: N/A  
Floor: N/A

### SETTING AND GROUNDS -- YARD(S)

Overall yard layout/arrangement:  
Casual/Unplanned

### SURROUNDING ENVIRONMENT

Surrounding Environment:  
Urban/Incorporated Community  
Residential

Major Category:  
mixed/balance

### AREA(S) OF SIGNIFICANCE (HISTORICAL THEME)

Social History

### FIELD SURVEY EVALUATION

Field Surveyor's Evaluation:  
Appears not to meet National Register Criteria  
Reason: Insufficient age  
No apparent significance

### FORM PREPARED BY

Name surveyor:  
Date: Elizabeth Elliot  
December 2013

Surveying agency/  
organization/consultant: UGA Findit

### RESOURCE DESCRIPTION

Family center for church  
Portico entrance with gable fanlight in top and Doric  
column supports  
Large plate glass windows beside, above door and  
on side  
Exterior staircase  
Concrete steps and ramp

### Supporting Document 1



### GENERAL INFORMATION

Resource Type: Building  
Coordinate System: GCS\_WGS\_1984  
X: 32.541916  
Y: -82.901852

### BASIC RESOURCE INFORMATION

Resource Address: 301 E Jackson St, located on N Washington St  
City/Community: Dublin  
County: Laurens  
Resource Name: LS-DN-370  
Zip Code: 31021

### USE, ORIGINAL

Domestic  
Single dwelling

### USE, CURRENT

Commerce  
Business/office

### DATE OF CONSTRUCTION (CA.)

Year: 1915

### ARCHITECTURAL STYLE

Folk Victorian

### BUILDING TYPE, ORIGINAL

One-story house types  
New South cottage

### FLOOR PLAN (ORIGINAL)

Rooms Across: Two rooms with central hallway  
Rooms Deep: Two rooms

### PLAN SHAPE

L-shaped

### STORIES, NUMBER OF

1

### FACADE SYMMETRY AND FRONT DOOR

Facade Symmetry: Asymmetric  
Number of Front Door(s): One door

### Supporting Document 2



### ROOF TYPE AND MATERIAL

Roof Material: Asphalt (composition) shingle  
Roof Type: Gable - Front-oriented

### CHIMNEY LOCATION AND MATERIAL

Chimney Location: No chimney observed  
Material: No chimney observed

### CONSTRUCTION SYSTEM/TECHNOLOGY

Wood Construction  
Balloon/platform frame

### FOUNDATION TYPE AND MATERIAL

Foundation Materials: Unknown/obscured  
Foundation Type: Unknown/obscured

### EXTERIOR MATERIAL

Synthetics - Vinyl siding

### WINDOWS

Window Type: Double-hung sash  
Head: Flat-headed  
Shape: Rectangular  
Pattern(s): 1/1

### OUTBUILDINGS/SECONDARY- STRUCTURES

Outbuildings: N/A  
Outbuilding observed: N/A

### PORCH

Location: Front  
Height: 1 story  
Width/Length: Partial  
Roof Type: Shed/pent  
Porch Type: Verandah  
Floor: Wood

### SETTING AND GROUNDS -- YARD(S)

Overall yard layout/arrangement:  
Informal/Picturesque (intentional), Designed walks and driveways

### SURROUNDING ENVIRONMENT

Surrounding Environment: Urban/Incorporated Community Residential  
Major Category: Mixed/balance

### AREA(S) OF SIGNIFICANCE (HISTORICAL THEME)

Architecture

### FIELD SURVEY EVALUATION

Field Surveyor's Evaluation:  
Appears not to meet National Register criteria  
Reason: lacks integrity

### FORM PREPARED BY

Name surveyor: Elizabeth Elliot  
Date: December 2013  
Surveying agency/organization/consultant: UGA Findit

### RESOURCE DESCRIPTION

Enclosed porch  
Turned wood porch supports and railing  
Front yard with white picket fence  
Foundation plantings  
Transom over door  
Brick steps with metal railing  
Folk Victorian detailing in porch eaves



# Appendix F

---

Survey Data for all Non-Historic Parcels Built Post-1971



# City of Dublin

## Historic Resource Report

### Supporting Document 1



### GENERAL INFORMATION

Resource Type: Building  
 Coordinate System: GCS\_WGS\_1984  
 X: -82.925784  
 Y: 32.536215

### BASIC RESOURCE INFORMATION

Resource Address: 1409 Bellevue Ave.  
 City/Community: Dublin  
 County: Laurens  
 Resource Name: LS-DN-1  
 Zip Code: 31021

### USE, ORIGINAL

Commercial  
 Financial Institution

### USE, CURRENT

Commercial  
 Financial Institution

### DATE OF CONSTRUCTION (CA.)

Year: 1985

### ARCHITECTURAL STYLE

No academic style

### BUILDING TYPE, ORIGINAL

N/A  
 N/A

### FLOOR PLAN (ORIGINAL)

Rooms Across: N/A  
 Rooms Deep: N/A

### PLAN SHAPE

N/A

### STORIES, NUMBER OF

N/A

### FACADE SYMMETRY AND FRONT DOOR

Facade Symmetry: N/A  
 Number of Front Door(s): N/A

### Supporting Document 2



### ROOF TYPE AND MATERIAL

Roof Material: N/A  
 Roof Type: N/A

### CHIMNEY LOCATION AND MATERIAL

Chimney Location: N/A  
 Material: N/A

### CONSTRUCTION SYSTEM/TECHNOLOGY

N/A

### FOUNDATION TYPE AND MATERIAL

Foundation Materials: N/A  
 Foundation Type: N/A

### EXTERIOR MATERIAL

N/A

### WINDOWS

Window Type: Double-hung sash  
 Head: Round-headed; Flat-headed  
 Shape: Rectangular  
 Pattern(s): 9/9

### OUTBUILDINGS/SECONDARY- STRUCTURES

Outbuildings: No outbuildings observed  
 Outbuilding observed: N/A

### PORCH

Location: Front  
 Height: 1 story  
 Width/Length: Partial  
 Roof Type: Gable  
 Porch Type: Portico  
 Floor: Concrete (poured)

### SETTING AND GROUNDS -- YARD(S)

Overall yard layout/arrangement:  
 Formal/Geometric, Sidewalks - brick

### SURROUNDING ENVIRONMENT

Surrounding Environment:  
 Urban/Incorporated Community  
 Commercial  
 Major Category:  
 Mixed/balanced

### AREA(S) OF SIGNIFICANCE (HISTORICAL THEME)

N/A

### FIELD SURVEY EVALUATION

Field Surveyor's Evaluation:  
 Appears not to meet National Register Criteria  
 Reason: Insufficient age  
 No apparent significance

### FORM PREPARED BY

Name surveyor:  
 Date: Kit Candler  
 December 2013  
 Surveying agency/  
 organization/consultant: UGA Findit

### RESOURCE DESCRIPTION

Aged brick  
 Arched Winsor window in gable  
 Glass double door with sidelights and  
 arched transom  
 Large lot ~ 20 parking spaces cement arch above  
 windows with emphasized key stone  
 Ionic columns support portico  
 Foundation plantings  
 Shutters

### Supporting Document 1



### GENERAL INFORMATION

Resource Type: Building  
Coordinate System: GCS\_WGS\_1984  
X: -82.922818  
Y: 32.536419

### BASIC RESOURCE INFORMATION

Resource Address: NE corner of Bellevue Ave. and Mimosa Dr.  
City/Community: Dublin  
County: Laurens  
Resource Name: LS-DN-8  
Zip Code: 31021

### USE, ORIGINAL

Commercial  
Business/office

### USE, CURRENT

Commercial  
Business/office

### DATE OF CONSTRUCTION (CA.)

Year: 1980

### ARCHITECTURAL STYLE

Greek Revival

### BUILDING TYPE, ORIGINAL

Commercial Building Types  
Shopping Center

### FLOOR PLAN (ORIGINAL)

Rooms Across: Three or more rooms  
Rooms Deep: Two rooms

### PLAN SHAPE

Rectangular

### STORIES, NUMBER OF

1

### FACADE SYMMETRY AND FRONT DOOR

Facade Symmetry: Symmetric  
Number of Front Door(s): Three or more doors

### Supporting Document 2



### ROOF TYPE AND MATERIAL

Roof Material: Asphalt (composition) shingle  
Roof Type: Gable-Side-oriented

### CHIMNEY LOCATION AND MATERIAL

Chimney Location: No chimney observed  
Material: N/A

### CONSTRUCTION SYSTEM/TECHNOLOGY

Wood Construction  
Balloon/platform frame

### FOUNDATION TYPE AND MATERIAL

Foundation Materials: Unknown/obscured  
Foundation Type: N/A

### EXTERIOR MATERIAL

Brick-Bond-Running bond/stretcher

### WINDOWS

Window Type: Single-hung sash  
Head: Flat-headed  
Shape: Rectangular  
Pattern(s): 6/6

### OUTBUILDINGS/SECONDARY- STRUCTURES

Outbuildings: Non-historic Outbuildings observed  
Outbuilding observed: Not recorded on this form

### PORCH

Location: Front  
Height: 1 story  
Width/Length: Partial  
Roof Type: Gable  
Porch Type: Portico  
Floor: Concrete (poured)

### SETTING AND GROUNDS -- YARD(S)

Overall yard layout/arrangement:

Informal/Picturesque, Parking lot - paved,  
Designed walks and driveways

### SURROUNDING ENVIRONMENT

Surrounding Environment:  
Urban/Incorporated Community  
Mixed Uses

Major Category: Mixed/balanced

### AREA(S) OF SIGNIFICANCE (HISTORICAL THEME)

Architecture, Commerce

### FIELD SURVEY EVALUATION

Field Surveyor's Evaluation:  
Appears not to meet National Register Criteria  
Reason: Insufficient age  
No apparent significance

### FORM PREPARED BY

Name surveyor:  
Date: Elizabeth Elliot  
December 2013

Surveying agency/  
organization/consultant: UGA Findit

### RESOURCE DESCRIPTION

Octagonal vent in gable  
Dentils under eaves  
Square porch supports  
Quoins on corners  
Set back ~ 55ft  
Identical side additions  
Shutters on window and addition doors  
Jack arches over windows and doors  
Consistent signage style  
Parking lot in front of building with brick wall  
foundation and wall plantings

### Supporting Document 1



### GENERAL INFORMATION

Resource Type: Building  
Coordinate System: GCS\_WGS\_1984  
X: -82.921133  
Y: 32.536575

### BASIC RESOURCE INFORMATION

Resource Address: 1103 Bellevue Ave.  
City/Community: Dublin  
County: Laurens  
Resource Name: LS-DN-14  
Zip Code: 31021

### USE, ORIGINAL

Domestic (residential)  
Single dwelling

### USE, CURRENT

Commercial  
Business/office

### DATE OF CONSTRUCTION (CA.)

Year: 1990

### ARCHITECTURAL STYLE

Colonial Revival

### BUILDING TYPE, ORIGINAL

One-story house types  
Ranch House

### FLOOR PLAN (ORIGINAL)

Rooms Across: Three or more rooms  
Rooms Deep: Two rooms

### PLAN SHAPE

Rectangular

### STORIES, NUMBER OF

1

### FACADE SYMMETRY AND FRONT DOOR

Facade Symmetry: Symmetric  
Number of Front Door(s): Three or more doors

### Supporting Document 2



### ROOF TYPE AND MATERIAL

Roof Material: Asphalt (composition) shingle  
Roof Type: Gable-Side-oriented

### CHIMNEY LOCATION AND MATERIAL

Chimney Location: No chimney observed  
Material: N/A

### CONSTRUCTION SYSTEM/TECHNOLOGY

Wood Construction  
Balloon/platform frame

### FOUNDATION TYPE AND MATERIAL

Foundation Materials: Brick  
Foundation Type: Continuous

### EXTERIOR MATERIAL

Brick-Bond-Running bond/stretcher

### WINDOWS

Window Type: Single-hung sash  
Head: Flat-headed  
Shape: Rectangular  
Pattern(s): 9/6

### OUTBUILDINGS/SECONDARY- STRUCTURES

Outbuildings: No outbuildings observed  
Outbuilding observed: N/A

### PORCH

Location: Front  
Height: 1 story  
Width/Length: Partial  
Roof Type: Shed/pent  
Porch Type: Verandah  
Floor: Concrete (poured)

### SETTING AND GROUNDS -- YARD(S)

Overall yard layout/arrangement:

Informal/Picturesque, Parking lot - paved,  
Designed walks and driveways

### SURROUNDING ENVIRONMENT

Surrounding Environment:  
Urban/Incorporated Community  
Former residential now commercial

Major Category: Mixed/balanced

### AREA(S) OF SIGNIFICANCE (HISTORICAL THEME)

Architecture, Commerce

### FIELD SURVEY EVALUATION

Field Surveyor's Evaluation:  
Appears not to meet National Register Criteria  
Reason: Insufficient age  
No apparent significance

### FORM PREPARED BY

Name surveyor: Elizabeth Elliot  
Date: December 2013  
Surveying agency/  
organization/consultant: UGA Findit

### RESOURCE DESCRIPTION

Wood panels under windows  
Fluted Tuscan columns support porch  
15 fixed panes in doors  
Shutters on windows and doors  
Dentils under eaves  
Parking in rear



### Supporting Document 1



### GENERAL INFORMATION

Resource Type: Building  
Coordinate System: GCS\_WGS\_1984  
X: -82.918475  
Y: 32.5371

### BASIC RESOURCE INFORMATION

Resource Address: 903 Bellevue Ave.  
City/Community: Dublin  
County: Laurens  
Resource Name: LS-DN-23  
Zip Code: 31021

### USE, ORIGINAL

Domestic (residential)  
Single dwelling

### USE, CURRENT

Health care  
Housing related to health-care facility

### DATE OF CONSTRUCTION (CA.)

Year: 1980

### ARCHITECTURAL STYLE

No academic style

### BUILDING TYPE, ORIGINAL

One-story house types  
Ranch House

### FLOOR PLAN (ORIGINAL)

Rooms Across: Three or more rooms  
Rooms Deep: More than two rooms

### PLAN SHAPE

Unknown

### STORIES, NUMBER OF

1

### FACADE SYMMETRY AND FRONT DOOR

Facade Symmetry: Symmetric  
Number of Front Door(s): One door

### Supporting Document 2



### ROOF TYPE AND MATERIAL

Roof Material: Asphalt (composition) shingle  
Roof Type: Hip

### CHIMNEY LOCATION AND MATERIAL

Chimney Location: No chimney observed  
Material: N/A

### CONSTRUCTION SYSTEM/TECHNOLOGY

Wood Construction  
Balloon/platform frame

### FOUNDATION TYPE AND MATERIAL

Foundation Materials: Concrete (poured)  
Foundation Type: Continuous

### EXTERIOR MATERIAL

Brick-Bond-Running bond/stretcher

### WINDOWS

Window Type: Fixed; Single-hung sash  
Head: Flat-headed  
Shape: Rectangular  
Pattern(s): Single pane; 1/1

### OUTBUILDINGS/SECONDARY- STRUCTURES

Outbuildings: No outbuildings observed  
Outbuilding observed: N/A

### PORCH

Location: Front  
Height: 1 story  
Width/Length: Partial  
Roof Type: Gable  
Porch Type: Portico  
Floor: Brick

### SETTING AND GROUNDS -- YARD(S)

Overall yard layout/arrangement:

Informal/Picturesque, Parking lot - paved,  
Designed walks and driveways

### SURROUNDING ENVIRONMENT

Surrounding Environment:  
Urban/Incorporated Community  
Former residential now commercial

Major Category: Mixed/balanced

### AREA(S) OF SIGNIFICANCE (HISTORICAL THEME)

Architecture, Commerce

### FIELD SURVEY EVALUATION

Field Surveyor's Evaluation:  
Appears not to meet National Register Criteria  
Reason: Insufficient age  
No apparent significance

### FORM PREPARED BY

Name surveyor: Elizabeth Elliot  
Date: December 2013  
Surveying agency/  
organization/consultant: UGA Findit

### RESOURCE DESCRIPTION

Sidelights  
Brick steps to porch  
Square porch supports and pilasters, both fluted  
Shutters  
Two bay windows with fixed panes  
Quoins on corners  
Foundation plantings  
Octagonal vent in gable  
Metal railing for porch

### Supporting Document 1



### GENERAL INFORMATION

Resource Type: Building  
Coordinate System: GCS\_WGS\_1984  
X: -82.916793  
Y: 32.537468

### BASIC RESOURCE INFORMATION

Resource Address: .1 mile W of Bellevue Ave. on Elm St.  
City/Community: Dublin  
County: Laurens  
Resource Name: LS-DN-27  
Zip Code: 31021

### USE, ORIGINAL

Commercial  
Business/office

### USE, CURRENT

Commercial  
Business/office

### DATE OF CONSTRUCTION (CA.)

Year: 1972

### ARCHITECTURAL STYLE

No academic style

### BUILDING TYPE, ORIGINAL

Commercial Building Types  
Commercial Block

### FLOOR PLAN (ORIGINAL)

Rooms Across: Two rooms w/ central hallway  
Rooms Deep: Two rooms

### PLAN SHAPE

Rectangular

### STORIES, NUMBER OF

2

### FACADE SYMMETRY AND FRONT DOOR

Facade Symmetry: Symmetric  
Number of Front Door(s): One door

### Supporting Document 2



### ROOF TYPE AND MATERIAL

Roof Material: Asphalt (composition) shingle  
Roof Type: Truncated hip/deck-on-hip

### CHIMNEY LOCATION AND MATERIAL

Chimney Location: No chimney observed  
Material: N/A

### CONSTRUCTION SYSTEM/TECHNOLOGY

Wood Construction  
Balloon/platform frame

### FOUNDATION TYPE AND MATERIAL

Foundation Materials: Unknown/obscured  
Foundation Type: N/A

### EXTERIOR MATERIAL

Brick

### WINDOWS

Window Type: Double-hung sash  
Head: Flat-headed  
Shape: Rectangular  
Pattern(s): 8/8, 12/12

### OUTBUILDINGS/SECONDARY- STRUCTURES

Outbuildings: Non-historic Outbuildings observed  
Outbuilding observed: Not recorded on this form

### PORCH

Location: N/A  
Height: N/A  
Width/Length: N/A  
Roof Type: N/A  
Porch Type: Stoop  
Floor: N/A

### SETTING AND GROUNDS -- YARD(S)

Overall yard layout/arrangement:

Informal/Picturesque, Yard curbing/copings,  
Driveway - concrete slab, Designed walks and  
driveways

### SURROUNDING ENVIRONMENT

Surrounding Environment:  
Urban/Incorporated Community  
Mixed Uses

Major Category: Mixed/balanced

### AREA(S) OF SIGNIFICANCE (HISTORICAL THEME)

Architecture

### FIELD SURVEY EVALUATION

Field Surveyor's Evaluation:  
Appears not to meet National Register Criteria  
Reason: Insufficient age  
No apparent significance

### FORM PREPARED BY

Name surveyor:  
Date: Elizabeth Elliot  
December 2013

Surveying agency/  
organization/consultant: UGA Findit

### RESOURCE DESCRIPTION

Roof deck with railing  
8/8 windows in dormers with vertical board  
Quions on corners  
Paneled double doors  
Brick steps to door  
Foundation plantings  
Brick around plantings  
Rowlock course under windows on bottom  
Setback ~25 feet

### Supporting Document 1



### GENERAL INFORMATION

Resource Type: Building  
Coordinate System: GCS\_WGS\_1984  
X: 32.537572  
Y: -82.916273

### BASIC RESOURCE INFORMATION

Resource Address: 801 Bellevue Avenue  
City/Community: Dublin  
County: Laurens  
Resource Name: LS-DN-28  
Zip Code: 31021

### USE, ORIGINAL

Governmental  
Library

### USE, CURRENT

Governmental  
Library

### DATE OF CONSTRUCTION (KNOWN)

Year: 1997

### ARCHITECTURAL STYLE

Stripped Classical

### BUILDING TYPE, ORIGINAL

Public/Governmental Building Types

### FLOOR PLAN (ORIGINAL)

Rooms Across: Three or more rooms  
Rooms Deep: More than two rooms

### PLAN SHAPE

Irregular

### STORIES, NUMBER OF

1

### FACADE SYMMETRY AND FRONT DOOR

Facade Symmetry: Asymmetric  
Number of Front Door(s): More than four doors

### Supporting Document 2



### ROOF TYPE AND MATERIAL

Roof Material: Asphalt (composition) shingle  
Roof Type: Gable-Cross gable

### CHIMNEY LOCATION AND MATERIAL

Chimney Location: No chimney observed  
Material: N/A

### CONSTRUCTION SYSTEM/TECHNOLOGY

Wood Construction  
Balloon/platform frame

### FOUNDATION TYPE AND MATERIAL

Foundation Materials: Unknown/obscured  
Foundation Type: N/A

### EXTERIOR MATERIAL

Brick-Bond-Running bond/stretcher

### WINDOWS

Window Type: Fixed  
Head: Round-headed  
Shape: Rectangular  
Pattern(s): 4/3

### OUTBUILDINGS/SECONDARY- STRUCTURES

Outbuildings: No outbuildings observed  
Outbuilding observed: N/A

### PORCH

Location: Front  
Height: 1 story  
Width/Length: Partial  
Roof Type: Gable  
Porch Type: Portico  
Floor: Concrete (poured)

### SETTING AND GROUNDS -- YARD(S)

Overall yard layout/arrangement:  
Formal/Geometric, Parking lot location, Designed  
fencing and/or walls, Designed planting bed/  
arranged plantings

### SURROUNDING ENVIRONMENT

Surrounding Environment:  
Urban/Incorporated Community  
Mixed Uses

Major Category: Mixed/balance

### AREA(S) OF SIGNIFICANCE (HISTORICAL THEME)

Literature; Architecture

### FIELD SURVEY EVALUATION

Field Surveyor's Evaluation:  
Appears not to meet National Register Criteria  
Reason: Insufficient age

### FORM PREPARED BY

Name surveyor:  
Date: Elizabeth Elliot  
December 2013

Surveying agency/  
organization/consultant: UGA Findit

### RESOURCE DESCRIPTION

Fanlight in pediment  
Half circle porch overhang supported by Doric  
columns and Doric pilasters  
Transom and sidelights  
Solider and rowlock course above windows  
Quoins on left side bump out with additional arched  
window  
Possible rear additions

### Supporting Document 1



### GENERAL INFORMATION

Resource Type: Building  
Coordinate System: GCS\_WGS\_1984  
X: 32.539191  
Y: -82.908122

### BASIC RESOURCE INFORMATION

Resource Address: 301 Bellevue Ave.  
City/Community: Dublin  
County: Laurens  
Resource Name: LS-DN-52  
Zip Code: 31021

### USE, ORIGINAL

Commerce  
Financial Institution

### USE, CURRENT

Commerce  
Financial Institution

### DATE OF CONSTRUCTION (KNOWN)

Year: 2008

### ARCHITECTURAL STYLE

Craftsman

### BUILDING TYPE, ORIGINAL

Other Building Type  
Bank

### FLOOR PLAN (ORIGINAL)

Rooms Across: Three or more rooms  
Rooms Deep: More than two rooms

### PLAN SHAPE

Rectangular

### STORIES, NUMBER OF

2

### FACADE SYMMETRY AND FRONT DOOR

Facade Symmetry: Symmetric  
Number of Front Door(s): Three or more doors

### Supporting Document 2



### ROOF TYPE AND MATERIAL

Roof Material: Asphalt (composition) shingle  
Roof Type: Hip

### CHIMNEY LOCATION AND MATERIAL

Chimney Location: No chimney observed  
Material: N/A

### CONSTRUCTION SYSTEM/TECHNOLOGY

Wood Construction  
Balloon/platform frame

### FOUNDATION TYPE AND MATERIAL

Foundation Materials: Concrete (poured)  
Foundation Type: Continuous

### EXTERIOR MATERIAL

Brick-Bond-Running bond/stretcher

### WINDOWS

Window Type: Fixed  
Head: Flat-headed; Round-headed  
Shape: Rectangular  
Pattern(s): Stylized

### OUTBUILDINGS/SECONDARY- STRUCTURES

Outbuildings: No outbuildings observed  
Outbuilding observed: N/A

### PORCH

Location: Front; Front  
Height: 2 story; 1 story  
Width/Length: Partial  
Roof Type: Flat  
Porch Type: Balcony; Verandah  
Floor: N/A

### SETTING AND GROUNDS -- YARD(S)

Overall yard layout/arrangement: Informal/Picturesque  
Designed planting bed/arranged plantings  
Designed walks and driveways

### SURROUNDING ENVIRONMENT

Surrounding Environment: Urban/Incorporated Community  
Mixed Uses

Major Category: Mixed/balance

### AREA(S) OF SIGNIFICANCE (HISTORICAL THEME)

Architecture, Economics

### FIELD SURVEY EVALUATION

Field Surveyor's Evaluation: Appears not to meet National Register Criteria  
Reason: Insufficient age

### FORM PREPARED BY

Name surveyor: Elizabeth Elliot  
Date: December 2013

Surveying agency/organization/consultant: UGA Findit

### RESOURCE DESCRIPTION

Rectangular fixed windows 3x3 on top and 3x3 on bottom  
Articulated plan, shifting planes  
Balcony has ornate metal railing  
Large brackets under over hanging eaves  
Large square brick supports under balcony with recessed panel detail  
Brick pilasters with concrete capitals  
Stone veneer on base of supports and on central portion of facade  
Jack arches over windows  
Lots of parking with incorporated planting beds  
Foundation plantings



### Supporting Document 1



### Supporting Document 2



### PORCH

Location: Front  
Height: 1 story  
Width/Length: Partial  
Roof Type: Shed/pent  
Porch Type: Verandah  
Floor: N/A

### SETTING AND GROUNDS -- YARD(S)

Overall yard layout/arrangement:  
Casual/Unplanned  
Parking lot - paved

### SURROUNDING ENVIRONMENT

Surrounding Environment:  
Urban/Incorporated Community  
Mixed Uses

Major Category:  
Mixed/balance

### AREA(S) OF SIGNIFICANCE (HISTORICAL THEME)

Commerce

### FIELD SURVEY EVALUATION

Field Surveyor's Evaluation:  
Appears not to meet National Register Criteria  
Reason: Insignificant age; Lacks Integrity  
No apparent significance

### FORM PREPARED BY

Name surveyor:  
Date: Elizabeth Elliot  
December 2013

Surveying agency/  
organization/consultant: UGA Findit

### RESOURCE DESCRIPTION

Piggly wiggly  
Signage on top is on steel  
Vinyl on entrance  
Electric signage

### GENERAL INFORMATION

Resource Type: Building  
Coordinate System: GCS\_WGS\_1984  
X: 32.537674  
Y: -82.910547

### BASIC RESOURCE INFORMATION

Resource Address: 508 Bellevue Ave.  
City/Community: Dublin  
County: Laurens  
Resource Name: LS-DN-60  
Zip Code: 30025

### USE, ORIGINAL

Commerce  
Store

### USE, CURRENT

Commerce  
Store

### DATE OF CONSTRUCTION (CA.)

Year: 1980

### ARCHITECTURAL STYLE

No academic style

### BUILDING TYPE, ORIGINAL

Commercial Building Types  
Single Retail

### FLOOR PLAN (ORIGINAL)

Rooms Across: One room  
Rooms Deep: One room

### PLAN SHAPE

Rectangular

### STORIES, NUMBER OF

1

### FACADE SYMMETRY AND FRONT DOOR

Facade Symmetry: Asymmetric  
Number of Front Door(s): One door

### ROOF TYPE AND MATERIAL

Roof Material: Unknown  
Roof Type: Flat

### CHIMNEY LOCATION AND MATERIAL

Chimney Location: No chimney observed  
Material: N/A

### CONSTRUCTION SYSTEM/TECHNOLOGY

Wood Construction  
Balloon/platform frame

### FOUNDATION TYPE AND MATERIAL

Foundation Materials: Concrete (poured)  
Foundation Type: Slab

### EXTERIOR MATERIAL

Concrete-Concrete block

### WINDOWS

Window Type: Fixed  
Head: Flat-headed  
Shape: Rectangular  
Pattern(s): Single pane

### OUTBUILDINGS/SECONDARY- STRUCTURES

Outbuildings: No outbuildings observed  
Outbuilding observed: N/A

### Supporting Document 1



### GENERAL INFORMATION

Resource Type: Building  
Coordinate System: GCS\_WGS\_1984  
X: 32.537823  
Y: -82.911008

### BASIC RESOURCE INFORMATION

Resource Address: 518 Bellevue Ave  
City/Community: Dublin  
County: Laurens  
Resource Name: LS-DN-63  
Zip Code: 31021

### USE, ORIGINAL

Commerce  
Business/office

### USE, CURRENT

Commerce  
Business/office

### DATE OF CONSTRUCTION (CA.)

Year: 1985

### ARCHITECTURAL STYLE

Colonial Revival

### BUILDING TYPE, ORIGINAL

Commercial Building Types  
Multiple Retail

### FLOOR PLAN (ORIGINAL)

Rooms Across: Two equal rooms/no hall  
Rooms Deep: Two rooms

### PLAN SHAPE

Rectangular

### STORIES, NUMBER OF

1

### FACADE SYMMETRY AND FRONT DOOR

Facade Symmetry: Asymmetric  
Number of Front Door(s): Two doors

### Supporting Document 2



### ROOF TYPE AND MATERIAL

Roof Material: Unknown  
Roof Type: Flat

### CHIMNEY LOCATION AND MATERIAL

Chimney Location: No chimney observed  
Material: N/A

### CONSTRUCTION SYSTEM/TECHNOLOGY

Wood Construction  
Balloon/platform frame

### FOUNDATION TYPE AND MATERIAL

Foundation Materials: Concrete (poured)  
Foundation Type: Slab

### EXTERIOR MATERIAL

Brick

### WINDOWS

Window Type: Fixed  
Head: Flat-headed  
Shape: Rectangular  
Pattern(s): Single pane

### OUTBUILDINGS/SECONDARY- STRUCTURES

Outbuildings: No outbuildings observed  
Outbuilding observed: N/A

### PORCH

Location: Front  
Height: 1 story  
Width/Length: Partial  
Roof Type: Half-Hip  
Porch Type: Verandah  
Floor: N/A

### SETTING AND GROUNDS -- YARD(S)

Overall yard layout/arrangement: Informal/Picturesque  
Designed planting bed/arranged plantings  
Designed walks and driveways

### SURROUNDING ENVIRONMENT

Surrounding Environment: Urban/Incorporated Community  
Mixed Uses

Major Category: Mixed/balance

### AREA(S) OF SIGNIFICANCE (HISTORICAL THEME)

Architecture, Commerce

### FIELD SURVEY EVALUATION

Field Surveyor's Evaluation: Appears not to meet National Register Criteria  
Reason: Insufficient age  
No apparent significance

### FORM PREPARED BY

Name surveyor: Elizabeth Elliot  
Date: December 2013

Surveying agency/organization/consultant: UGA Findit

### RESOURCE DESCRIPTION

Broken pediment above doors  
Both doors have side lights  
Square porch supports mansard roof  
Planting beds in front and boarding side walk  
parking lot in front

### Supporting Document 1



### GENERAL INFORMATION

Resource Type: Building  
Coordinate System: GCS\_WGS\_1984  
X: 32.537746  
Y: -82.912038

### BASIC RESOURCE INFORMATION

Resource Address: SE corner of Oak and Bellevue Ave  
City/Community: Dublin  
County: Laurens  
Resource Name: LS-DN-65  
Zip Code: 30025

### USE, ORIGINAL

Governmental  
Post Office

### USE, CURRENT

Governmental  
Post Office

### DATE OF CONSTRUCTION (CA.)

Year: 1985

### ARCHITECTURAL STYLE

No academic style

### BUILDING TYPE, ORIGINAL

Public/Governmental Building Types  
Post Office

### FLOOR PLAN (ORIGINAL)

Rooms Across: Three or more rooms  
Rooms Deep: More than two rooms

### PLAN SHAPE

Rectangular

### STORIES, NUMBER OF

1

### FACADE SYMMETRY AND FRONT DOOR

Facade Symmetry: Asymmetric  
Number of Front Door(s): Two doors

### Supporting Document 2



### ROOF TYPE AND MATERIAL

Roof Material: Asphalt (composition) shingle  
Roof Type: Gable-Cross gable

### CHIMNEY LOCATION AND MATERIAL

Chimney Location: No chimney observed  
Material: N/A

### CONSTRUCTION SYSTEM/TECHNOLOGY

Wood Construction  
Balloon/platform frame

### FOUNDATION TYPE AND MATERIAL

Foundation Materials: Concrete (poured)  
Foundation Type: Slab

### EXTERIOR MATERIAL

Brick

### WINDOWS

Window Type: Fixed; Single-hung sash  
Head: Flat-headed  
Shape: Rectangular  
Pattern(s): Single pane; 8/12

### OUTBUILDINGS/SECONDARY- STRUCTURES

Outbuildings: No outbuildings observed  
Outbuilding observed: N/A

### PORCH

Location: Front and side  
Height: 1 story  
Width/Length: Full  
Roof Type: Shed/pent  
Porch Type: Wrap-around  
Floor: N/A

### SETTING AND GROUNDS -- YARD(S)

Overall yard layout/arrangement: Informal/Picturesque  
Designed planting bed/arranged plantings  
Designed walks and driveways

### SURROUNDING ENVIRONMENT

Surrounding Environment: Urban/Incorporated Community  
Mixed Uses

Major Category: Mixed/balance

### AREA(S) OF SIGNIFICANCE (HISTORICAL THEME)

Architecture, Politics/Government

### FIELD SURVEY EVALUATION

Field Surveyor's Evaluation: Appears not to meet National Register Criteria  
Reason: Insufficient age

### FORM PREPARED BY

Name surveyor: Elizabeth Elliot  
Date: December 2013

Surveying agency/organization/consultant: UGA Findit

### RESOURCE DESCRIPTION

Steeple on roof  
Bay window facing Bellevue  
Square porch supports  
Circle window in gable  
Fixed paired windows in dormers  
Shutters on windows  
Paneling above and below windows  
Transom  
Roman brick

### Supporting Document 1



### GENERAL INFORMATION

Resource Type: Building  
Coordinate System: GCS\_WGS\_1984  
X: 32.537172  
Y: -82.912897

### BASIC RESOURCE INFORMATION

Resource Address: 600 Bellevue Ave  
City/Community: Dublin  
County: Laurens  
Resource Name: LS-DN-66  
Zip Code: 30025

### USE, ORIGINAL

Commerce  
Financial Institution

### USE, CURRENT

Commerce  
Financial Institution

### DATE OF CONSTRUCTION (CA.)

Year: 1995

### ARCHITECTURAL STYLE

Federal Revival

### BUILDING TYPE, ORIGINAL

Commercial Building Types  
Commercial Block

### FLOOR PLAN (ORIGINAL)

Rooms Across: Three or more rooms  
Rooms Deep: More than two rooms

### PLAN SHAPE

Rectangular

### STORIES, NUMBER OF

2

### FACADE SYMMETRY AND FRONT DOOR

Facade Symmetry: Symmetric  
Number of Front Door(s): One door

### Supporting Document 2



### ROOF TYPE AND MATERIAL

Roof Material: Asphalt (composition) shingle  
Roof Type: Hip

### CHIMNEY LOCATION AND MATERIAL

Chimney Location: Side - interior  
Material: Brick

### CONSTRUCTION SYSTEM/TECHNOLOGY

Wood Construction  
Balloon/platform frame

### FOUNDATION TYPE AND MATERIAL

Foundation Materials: Concrete (poured)  
Foundation Type: Slab

### EXTERIOR MATERIAL

Brick

### WINDOWS

Window Type: Single-hung sash  
Head: Flat-headed  
Shape: Rectangular  
Pattern(s): 6/6

### OUTBUILDINGS/SECONDARY- STRUCTURES

Outbuildings: No outbuildings observed  
Outbuilding observed: N/A

### PORCH

Location: Front and side  
Height: 1 story  
Width/Length: Partial  
Roof Type: N/A  
Porch Type: Recessed  
Floor: N/A

### SETTING AND GROUNDS -- YARD(S)

Overall yard layout/arrangement: Informal/Picturesque  
Designed planting bed/arranged plantings  
Designed walks and driveways

### SURROUNDING ENVIRONMENT

Surrounding Environment: Urban/Incorporated Community  
Mixed Uses

Major Category: Mixed/balance

### AREA(S) OF SIGNIFICANCE (HISTORICAL THEME)

Architecture, Commerce

### FIELD SURVEY EVALUATION

Field Surveyor's Evaluation: Appears not to meet National Register Criteria  
Reason: Insufficient age

### FORM PREPARED BY

Name surveyor: Elizabeth Elliot  
Date: December 2013

Surveying agency/organization/consultant: UGA Findit

### RESOURCE DESCRIPTION

Entrance flanked by ionic pilasters frieze has triglyphs and cornice  
Transom over door  
Quoins on corners of building  
Jack arches with cement keystone above windows  
Foundation plantings  
Scattered oak trees  
Palladian window above entrance in second story  
Cement story dividing line  
Brick retaining wall



### Supporting Document 1



### GENERAL INFORMATION

Resource Type: Building  
Coordinate System: GCS\_WGS\_1984  
X: 32.53608  
Y: -82.920903

### BASIC RESOURCE INFORMATION

Resource Address: 1104 Bellevue Ave  
City/Community: Dublin  
County: Laurens  
Resource Name: LS-DN-86  
Zip Code: 31021

### USE, ORIGINAL

Commerce  
Professional/office

### USE, CURRENT

Commerce  
Professional/office

### DATE OF CONSTRUCTION (CA.)

Year: 1995

### ARCHITECTURAL STYLE

Colonial Revival

### BUILDING TYPE, ORIGINAL

Two-story house types  
Georgian house

### FLOOR PLAN (ORIGINAL)

Rooms Across: Two rooms with central  
Rooms Deep: Two rooms

### PLAN SHAPE

Rectangular

### STORIES, NUMBER OF

2

### FACADE SYMMETRY AND FRONT DOOR

Facade Symmetry: Symmetric  
Number of Front Door(s): One door

### Supporting Document 2



### ROOF TYPE AND MATERIAL

Roof Material: Asphalt (composition) shingle  
Roof Type: Gable - Side-oriented

### CHIMNEY LOCATION AND MATERIAL

Chimney Location: No chimney observed  
Material: No chimney observed

### CONSTRUCTION SYSTEM/TECHNOLOGY

Wood Construction  
Balloon/platform frame

### FOUNDATION TYPE AND MATERIAL

Foundation Materials: Concrete (poured)  
Foundation Type: Continuous

### EXTERIOR MATERIAL

Hardiplank

### WINDOWS

Window Type: Fixed, Double-hung sash  
Head: Flat-headed  
Shape: Rectangular  
Pattern(s): 1/1,6/6

### OUTBUILDINGS/SECONDARY- STRUCTURES

Outbuildings: N/A  
Outbuilding observed: N/A

### PORCH

Location: Front  
Height: 1 story  
Width/Length: Full  
Roof Type: Shed/pent  
Porch Type: Verandah  
Floor: Concrete

### SETTING AND GROUNDS -- YARD(S)

Overall yard layout/arrangement:  
Casual/Unplanned

### SURROUNDING ENVIRONMENT

Surrounding Environment:  
Urban/Incorporated Community  
civic/institutional

Major Category:  
mixed/balance

### AREA(S) OF SIGNIFICANCE (HISTORICAL THEME)

Commerce

### FIELD SURVEY EVALUATION

Field Surveyor's Evaluation:  
Appears not to meet National Register Criteria  
Reason: Insufficient Age

### FORM PREPARED BY

Name surveyor:  
Date: Elizabeth Elliot  
December 2013

Surveying agency/  
organization/consultant: UGA Findit

### RESOURCE DESCRIPTION

Two dormers with 6/6 windows that are gabled with gambrel arch with fascia board detail  
Arched leaded glass transom and leaded glass sidelights  
Square porch supports with banister  
Shutters  
Designed bedground structure with shrubs and decorative glass  
Concrete walkway  
Brick sidewalk in front with street trees in planting strip  
Busines sign in yard  
2 crape myrtles  
Two bay windows flank front door  
Parking lot on west side of the building

### Supporting Document 1



### GENERAL INFORMATION

Resource Type: Building  
Coordinate System: GCS\_WGS\_1984  
X: 32.535661  
Y: -82.922453

### BASIC RESOURCE INFORMATION

Resource Address: 1300 Bellevue Ave  
City/Community: Dublin  
County: Laurens  
Resource Name: LS-DN-89  
Zip Code: 31021

### USE, ORIGINAL

Unknown

### USE, CURRENT

Commerce  
Business/office

### DATE OF CONSTRUCTION (CA.)

Year: 1985

### ARCHITECTURAL STYLE

Neoclassical Revival

### BUILDING TYPE, ORIGINAL

One-story house types  
Ranch House

### FLOOR PLAN (ORIGINAL)

Rooms Across: Three or more roomshallow  
Rooms Deep: Two rooms

### PLAN SHAPE

Rectangular

### STORIES, NUMBER OF

1

### FACADE SYMMETRY AND FRONT DOOR

Facade Symmetry: Symmetric  
Number of Front Door(s): One door

### Supporting Document 2



### ROOF TYPE AND MATERIAL

Roof Material: Asphalt (composition) shingle  
Roof Type: Gable - Cross gable

### CHIMNEY LOCATION AND MATERIAL

Chimney Location: Center, ridgeline  
Material: Brick

### CONSTRUCTION SYSTEM/TECHNOLOGY

Wood Construction  
Balloon/platform frame

### FOUNDATION TYPE AND MATERIAL

Foundation Materials: Concrete (poured)  
Foundation Type: Continuous

### EXTERIOR MATERIAL

Stucco

### WINDOWS

Window Type: Double-hung sash  
Head: Flat-headed  
Shape: Rectangular  
Pattern(s): 6/6

### OUTBUILDINGS/SECONDARY- STRUCTURES

Outbuildings: N/A  
Outbuilding observed: N/A

### PORCH

Location: Front  
Height: 1 story  
Width/Length: Partial  
Roof Type: Gable  
Porch Type: Portico  
Floor: N/A

### SETTING AND GROUNDS -- YARD(S)

Overall yard layout/arrangement:  
Casual/Unplanned

### SURROUNDING ENVIRONMENT

Surrounding Environment:  
Urban/Incorporated Community  
Commercial

Major Category:  
mixed/balance

### AREA(S) OF SIGNIFICANCE (HISTORICAL THEME)

Commerce

### FIELD SURVEY EVALUATION

Field Surveyor's Evaluation:  
Appears not to meet National Register Criteria  
Reason: Insufficient Age

### FORM PREPARED BY

Name surveyor:  
Date: Elizabeth Elliot  
December 2013

Surveying agency/  
organization/consultant: UGA Findit

### RESOURCE DESCRIPTION

Porch with Ionic column porch supports  
Jack arch detail above windows and panel detail below  
Door has leaded glass sidelights and a jack arch above the door  
Circular vent in front gable  
Cement stairs lead to porch with metal railing  
Business sign in yard  
Foundation planting beds, other beds in yard  
Parking lot, driveway, and sidewalk are concrete  
Street trees in planting strip by brick city sidewalk  
Large rear auxiliary building/addition

### Supporting Document 1



### GENERAL INFORMATION

Resource Type: Building  
Coordinate System: GCS\_WGS\_1984  
X: 32.53532  
Y: -82.924341

### BASIC RESOURCE INFORMATION

Resource Address: 1312 Bellevue Ave  
City/Community: Dublin  
County: Laurens  
Resource Name: LS-DN-93  
Zip Code: 31021

### USE, ORIGINAL

Unknown

### USE, CURRENT

Commerce  
Business/office

### DATE OF CONSTRUCTION (CA.)

Year: 1995

### ARCHITECTURAL STYLE

Neoclassical Revival

### BUILDING TYPE, ORIGINAL

One-story house types  
Ranch House

### FLOOR PLAN (ORIGINAL)

Rooms Across: Three or more roomshallow  
Rooms Deep: Two rooms

### PLAN SHAPE

Rectangular

### STORIES, NUMBER OF

1

### FACADE SYMMETRY AND FRONT DOOR

Facade Symmetry: Symmetric  
Number of Front Door(s): Two doors

### Supporting Document 2



### ROOF TYPE AND MATERIAL

Roof Material: Asphalt (composition) shingle  
Roof Type: Hip

### CHIMNEY LOCATION AND MATERIAL

Chimney Location: No chimney observed  
Material: No chimney observed

### CONSTRUCTION SYSTEM/TECHNOLOGY

Wood Construction  
Balloon/platform frame

### FOUNDATION TYPE AND MATERIAL

Foundation Materials: Concrete (poured)  
Foundation Type: Continuous

### EXTERIOR MATERIAL

Brick - Bond - Running bond/  
Synthetics - Vinyl Siding

### WINDOWS

Window Type: Double-hung sash  
Head: Flat-headed  
Shape: Rectangular  
Pattern(s): 6/6

### OUTBUILDINGS/SECONDARY- STRUCTURES

Outbuildings: N/A  
Outbuilding observed: N/A

### PORCH

Location: Front  
Height: 1 story  
Width/Length: Partial  
Roof Type: Gable  
Porch Type: Portico  
Floor: Brick

### SETTING AND GROUNDS -- YARD(S)

Overall yard layout/arrangement:  
Casual/Unplanned

### SURROUNDING ENVIRONMENT

Surrounding Environment:  
Urban/Incorporated Community  
Residential

Major Category:  
mixed/balance

### AREA(S) OF SIGNIFICANCE (HISTORICAL THEME)

Commerce

### FIELD SURVEY EVALUATION

Field Surveyor's Evaluation:  
Appears not to meet National Register Criteria  
Reason: N/A

### FORM PREPARED BY

Name surveyor:  
Date: Elizabeth Elliot  
December 2013

Surveying agency/  
organization/consultant: UGA Findit

### RESOURCE DESCRIPTION

Front door with transom and side lights  
All windows have transom  
Doric columns support portico with exaggerated  
dentil detailing  
Business sign in yard  
Planting beds in driveway and parking lot

### Supporting Document 1



### GENERAL INFORMATION

Resource Type: Building  
Coordinate System: GCS\_WGS\_1984  
X: 32.537077  
Y: -82.907967

### BASIC RESOURCE INFORMATION

Resource Address: 402 W Madison St.  
City/Community: Dublin  
County: Laurens  
Resource Name: LS-DN-100  
Zip Code: 31021

### USE, ORIGINAL

Commerce  
Professional/office

### USE, CURRENT

Commerce  
Professional/office

### DATE OF CONSTRUCTION (CA.)

Year: 2000

### ARCHITECTURAL STYLE

N/A

### BUILDING TYPE, ORIGINAL

Health Care Building Types  
Medical office building

### FLOOR PLAN (ORIGINAL)

Rooms Across: Three or more rooms  
Rooms Deep: Two rooms

### PLAN SHAPE

Rectangular

### STORIES, NUMBER OF

1

### FACADE SYMMETRY AND FRONT DOOR

Facade Symmetry: Asymmetric  
Number of Front Door(s): One door

### Supporting Document 2



### ROOF TYPE AND MATERIAL

Roof Material: Asphalt (composition) shingle  
Roof Type: Gable - Side-oriented

### CHIMNEY LOCATION AND MATERIAL

Chimney Location: No chimney observed  
Material: No chimney observed

### CONSTRUCTION SYSTEM/TECHNOLOGY

Concrete Construction  
Reinforced Concrete - Concrete Slab

### FOUNDATION TYPE AND MATERIAL

Foundation Materials: Unknown/obscured  
Foundation Type: Unknown/obscured

### EXTERIOR MATERIAL

Brick

### WINDOWS

Window Type: Double-hung sash  
Head: Flat-headed  
Shape: Rectangular  
Pattern(s): 12/12

### OUTBUILDINGS/SECONDARY- STRUCTURES

Outbuildings: N/A  
Outbuilding observed: N/A

### PORCH

Location: N/A  
Height: N/A  
Width/Length: N/A  
Roof Type: N/A  
Porch Type: N/A  
Floor: N/A

### SETTING AND GROUNDS -- YARD(S)

Overall yard layout/arrangement:  
Casual/Unplanned

### SURROUNDING ENVIRONMENT

Surrounding Environment:  
Urban/Incorporated Community  
Residential

Major Category:  
predominantly more than 50 years old

### AREA(S) OF SIGNIFICANCE (HISTORICAL THEME)

N/A

### FIELD SURVEY EVALUATION

Field Surveyor's Evaluation:  
Appears not to meet National Register Criteria  
Reason: no apparent significance  
lacks integrity

### FORM PREPARED BY

Name surveyor:  
Date: Sig Sandzen  
December 2013

Surveying agency/  
organization/consultant: UGA Findit

### RESOURCE DESCRIPTION

Turn of the 21st Century Medical Complex  
Neo-Colonial Revival  
Recessed Entry Doorway  
Holly Foundation Plantings  
Non-Contributing Structure



### Supporting Document 1



### GENERAL INFORMATION

Resource Type: Structure  
Coordinate System: GCS\_WGS\_1984  
X: 32.537242  
Y: -82.90717

### BASIC RESOURCE INFORMATION

Resource Address: 362 W Madison  
City/Community: Dublin  
County: Laurens  
Resource Name: LS-DN-103  
Zip Code: 31021

### USE, ORIGINAL

Unknown  
Unknown

### USE, CURRENT

Recreation, Culture,

### DATE OF CONSTRUCTION (CA.)

Year: 2000

### ARCHITECTURAL STYLE

N/A

### BUILDING TYPE, ORIGINAL

Outdoor Pavilion  
Picnic/Group Shelter

### FLOOR PLAN (ORIGINAL)

Rooms Across: N/A  
Rooms Deep: N/A

### PLAN SHAPE

N/A

### STORIES, NUMBER OF

N/A

### FACADE SYMMETRY AND FRONT DOOR

Facade Symmetry: N/A  
Number of Front Door(s): N/A

### Supporting Document 2



### ROOF TYPE AND MATERIAL

Roof Material: Steel/steel alloy (tin)  
Roof Type: Standing seam

### CHIMNEY LOCATION AND MATERIAL

Chimney Location: N/A  
Material: N/A

### CONSTRUCTION SYSTEM/TECHNOLOGY

Wood Construction  
Wood Posts

### FOUNDATION TYPE AND MATERIAL

Foundation Materials: Concrete (poured)  
Foundation Type: N/A

### EXTERIOR MATERIAL

Wood

### WINDOWS

Window Type: N/A  
Head: N/A  
Shape: N/A  
Pattern(s): N/A

### OUTBUILDINGS/SECONDARY- STRUCTURES

Outbuildings: Non-historic Outbuildings observed  
Outbuilding observed: Wooden Pedestrian Bridge

### PORCH

Location: N/A  
Height: N/A  
Width/Length: N/A  
Roof Type: N/A  
Porch Type: N/A  
Floor: N/A

### SETTING AND GROUNDS -- YARD(S)

Overall yard layout/arrangement:  
Sidewalks - combination of materials

### SURROUNDING ENVIRONMENT

Surrounding Environment:  
Urban/Incorporated Community  
Mixed Uses

Major Category: mixed/balance

### AREA(S) OF SIGNIFICANCE (HISTORICAL THEME)

N/A

### FIELD SURVEY EVALUATION

Field Surveyor's Evaluation:  
Appears not to meet National Register Criteria  
Reason: No apparent significance  
Insufficient Age

### FORM PREPARED BY


Name surveyor: Sig Sandzen  
Date: December 2013

Surveying agency/  
organization/consultant: UGA Findit

### RESOURCE DESCRIPTION

150 ft outdoor civic pavilion  
Resembling historic train depot  
Large lot with expansive turf  
Enclosed section for facilities and maintenance  
Facilitated walks  
Exposed beams under pavillion roof with large  
exposed trusses

### Supporting Document 1



### GENERAL INFORMATION

Resource Type: Building  
Coordinate System: GCS\_WGS\_1984  
X: 32.540325  
Y: -82.900662

### BASIC RESOURCE INFORMATION

Resource Address: NE corner of E Madison and S Washington St.  
City/Community: Dublin  
County: Laurens  
Resource Name: LS-DN-135  
Zip Code: 30025

### USE, ORIGINAL

Commercial  
Storage

### USE, CURRENT

Commercial  
Storage

### DATE OF CONSTRUCTION (CA.)

Year: 2000

### ARCHITECTURAL STYLE

No academic style

### BUILDING TYPE, ORIGINAL

Commercial Building Types  
Warehouse

### FLOOR PLAN (ORIGINAL)

Rooms Across: One room  
Rooms Deep: One room

### PLAN SHAPE

Rectangular


### STORIES, NUMBER OF

1

### FACADE SYMMETRY AND FRONT DOOR

Facade Symmetry: Asymmetric  
Number of Front Door(s): One door

### Supporting Document 2



### ROOF TYPE AND MATERIAL

Roof Material: Aluminum  
Roof Type: Gable-front oriented

### CHIMNEY LOCATION AND MATERIAL

Chimney Location: No chimney observed  
Material:

### CONSTRUCTION SYSTEM/TECHNOLOGY

Concrete Construction  
Reinforced Concrete

### FOUNDATION TYPE AND MATERIAL

Foundation Materials: Unknown/obscured  
Foundation Type: Continuous

### EXTERIOR MATERIAL

Metal-aluminum siding

### WINDOWS

Window Type: N/A  
Head: N/A  
Shape: N/A  
Pattern(s): N/A

### OUTBUILDINGS/SECONDARY- STRUCTURES

Outbuildings: No outbuildings observed  
Outbuilding observed: N/A

### PORCH

Location: N/A  
Height: N/A  
Width/Length: N/A  
Roof Type: N/A  
Porch Type: N/A  
Floor: N/A

### SETTING AND GROUNDS -- YARD(S)

Overall yard layout/arrangement: N/A

### SURROUNDING ENVIRONMENT

Surrounding Environment: Urban/Incorporated Community  
Commercial

Major Category: Predominantly less than 50 years old

### AREA(S) OF SIGNIFICANCE (HISTORICAL THEME)

Commerce

### FIELD SURVEY EVALUATION

Field Surveyor's Evaluation: Appears not to meet National Register Criteria  
Reason: Insufficient age; Lacks Integrity  
No apparent significance

### FORM PREPARED BY

Name surveyor: Sig Sandzén  
Date: December 2013

Surveying agency/organization/consultant: UGA Findit

### RESOURCE DESCRIPTION

Large two bay, front gabled storage facility  
Approximate dimensions: 200 x 350 feet  
Three bay flat roof addition  
Side shed addition  
Setback: 50ft

### Supporting Document 1



### GENERAL INFORMATION

Resource Type: Building  
Coordinate System: GCS\_WGS\_1984  
X: 32.539832  
Y: -82.901805

### BASIC RESOURCE INFORMATION

Resource Address: NW corner of E Madison and S Washington St.  
City/Community: Dublin  
County: Laurens  
Resource Name: LS-DN-136  
Zip Code: 31021

### USE, ORIGINAL

Industry

### USE, CURRENT

Industry

### DATE OF CONSTRUCTION (CA.)

Year: Unknown

### ARCHITECTURAL STYLE

No academic style

### BUILDING TYPE, ORIGINAL

Industrial Building Types  
Industrial Warehouse

### FLOOR PLAN (ORIGINAL)

Rooms Across: N/A  
Rooms Deep: N/A

### PLAN SHAPE

N/A


### STORIES, NUMBER OF

2

### FACADE SYMMETRY AND FRONT DOOR

Facade Symmetry: N/A  
Number of Front Door(s): N/A

### Supporting Document 2



### ROOF TYPE AND MATERIAL

Roof Material: N/A  
Roof Type: N/A

### CHIMNEY LOCATION AND MATERIAL

Chimney Location: No chimney observed  
Material:

### CONSTRUCTION SYSTEM/TECHNOLOGY

Concrete Construction  
Reinforced Concrete

### FOUNDATION TYPE AND MATERIAL

Foundation Materials: Unknown/obscured  
Foundation Type:

### EXTERIOR MATERIAL

Metal-aluminum siding

### WINDOWS

Window Type: N/A  
Head: N/A  
Shape: N/A  
Pattern(s): N/A

### OUTBUILDINGS/SECONDARY- STRUCTURES

Outbuildings: No outbuildings observed  
Outbuilding observed: N/A

### PORCH

Location: N/A  
Height: N/A  
Width/Length: N/A  
Roof Type: N/A  
Porch Type: N/A  
Floor: N/A

### SETTING AND GROUNDS -- YARD(S)

Overall yard layout/arrangement: N/A

### SURROUNDING ENVIRONMENT

Surrounding Environment: Urban/Incorporated Community  
Industrial

Major Category: Predominantly less than 50 years old

### AREA(S) OF SIGNIFICANCE (HISTORICAL THEME)

Industry, Architecture

### FIELD SURVEY EVALUATION

Field Surveyor's Evaluation: Appears not to meet National Register Criteria  
Reason: Lacks Integrity  
No apparent significance

### FORM PREPARED BY

Name surveyor: Sig Sandzén  
Date: December 2013

Surveying agency/organization/consultant: UGA Findit

### RESOURCE DESCRIPTION

Historical structure clad in 21st century vertical aluminum siding  
Large multiple bays and points of entry spans city block  
Concrete sidewalks  
Old rail tracks run parallel to parcel  
Setback: 20ft

### Supporting Document 1



### Supporting Document 2



### PORCH

Location: N/A  
Height: N/A  
Width/Length: N/A  
Roof Type: N/A  
Porch Type: N/A  
Floor: N/A

### SETTING AND GROUNDS -- YARD(S)

Overall yard layout/arrangement:

### SURROUNDING ENVIRONMENT

Surrounding Environment:  
Urban/Incorporated Community  
Commercial

Major Category:  
Mixed/balanced

### AREA(S) OF SIGNIFICANCE (HISTORICAL THEME)

Architecture, Commerce

### FIELD SURVEY EVALUATION

Field Surveyor's Evaluation:  
Appears not to meet National Register Criteria  
Reason: Lacks Integrity  
No apparent significance

### FORM PREPARED BY

Name surveyor:  
Date: Sig Sandzén  
December 2013

Surveying agency/  
organization/consultant: UGA Findit

### RESOURCE DESCRIPTION

Recently built commercial strip block  
Four out of ten vacant  
Brick veneer to awnings on exterior, stucco from  
awning to roof  
Large parking lot with approximately 40 spaces  
Setback: 15ft

### GENERAL INFORMATION

Resource Type: Building  
Coordinate System: GCS\_WGS\_1984  
X: 32.538042  
Y: -82.906941

### BASIC RESOURCE INFORMATION

Resource Address: 108-126 Monroe St.  
City/Community: Dublin  
County: Laurens  
Resource Name: LS-DN-169  
Zip Code: 31021

### USE, ORIGINAL

Commercial  
Business/Office

### USE, CURRENT

Commercial  
Business/Office

### DATE OF CONSTRUCTION (CA.)

Year: 2000

### ARCHITECTURAL STYLE

No academic style

### BUILDING TYPE, ORIGINAL

Commercial Building Types  
Multiple Retail

### FLOOR PLAN (ORIGINAL)

Rooms Across: Three or more rooms  
Rooms Deep: More than two rooms

### PLAN SHAPE

Rectangular

### STORIES, NUMBER OF

1

### FACADE SYMMETRY AND FRONT DOOR

Facade Symmetry: Asymmetric  
Number of Front Door(s): Three or more doors

### ROOF TYPE AND MATERIAL

Roof Material: Steel/steel alloy- Standing seam  
Roof Type: Hip

### CHIMNEY LOCATION AND MATERIAL

Chimney Location: No chimney observed  
Material:

### CONSTRUCTION SYSTEM/TECHNOLOGY

Wood Construction  
Balloon/platform frame

### FOUNDATION TYPE AND MATERIAL

Foundation Materials: Concrete (poured)  
Foundation Type: Continuous

### EXTERIOR MATERIAL

Stucco  
Brick

### WINDOWS

Window Type: Fixed  
Head: Flat-headed  
Shape: Rectangular  
Pattern(s): Single pane

### OUTBUILDINGS/SECONDARY- STRUCTURES

Outbuildings: No outbuildings observed  
Outbuilding observed: N/A



### Supporting Document 1



### GENERAL INFORMATION

Resource Type: Building  
Coordinate System: GCS\_WGS\_1984  
X: 32.538603  
Y: -82.90739

### BASIC RESOURCE INFORMATION

Resource Address: 310 Academy Ave.  
City/Community: Dublin  
County: Laurens  
Resource Name: LS-DN-176  
Zip Code: 30025

### USE, ORIGINAL

Commercial  
Store

### USE, CURRENT

Commercial  
Store

### DATE OF CONSTRUCTION (CA.)

Year: 2000

### ARCHITECTURAL STYLE

No academic style

### BUILDING TYPE, ORIGINAL

Commercial Building Types  
Single Retail

### FLOOR PLAN (ORIGINAL)

Rooms Across: One room  
Rooms Deep: More than two rooms

### PLAN SHAPE

Rectangular

### STORIES, NUMBER OF

2

### FACADE SYMMETRY AND FRONT DOOR

Facade Symmetry: Symmetric  
Number of Front Door(s): One Door

### Supporting Document 2



### ROOF TYPE AND MATERIAL

Roof Material: Steel/steel alloy- Standing seam  
Roof Type: Hip

### CHIMNEY LOCATION AND MATERIAL

Chimney Location: No chimney observed  
Material:

### CONSTRUCTION SYSTEM/TECHNOLOGY

Wood Construction  
Balloon/platform frame

### FOUNDATION TYPE AND MATERIAL

Foundation Materials: Brick  
Foundation Type: Continuous

### EXTERIOR MATERIAL

Brick-Bond-Common/American bond

### WINDOWS

Window Type: Fixed  
Head: Round-headed  
Shape: Rectangular  
Pattern(s): Single pane

### OUTBUILDINGS/SECONDARY- STRUCTURES

Outbuildings: No outbuildings observed  
Outbuilding observed: N/A

### PORCH

Location: N/A  
Height: N/A  
Width/Length: N/A  
Roof Type: N/A  
Porch Type: N/A  
Floor: N/A

### SETTING AND GROUNDS -- YARD(S)

Overall yard layout/arrangement:  
Street trees

### SURROUNDING ENVIRONMENT

Surrounding Environment:  
Urban/Incorporated Community  
Commercial

Major Category:  
Mixed/balanced

### AREA(S) OF SIGNIFICANCE (HISTORICAL THEME)

N/A

### FIELD SURVEY EVALUATION

Field Surveyor's Evaluation:  
Appears not to meet National Register Criteria  
Reason: Insufficient age  
No apparent significance

### FORM PREPARED BY

Name surveyor:  
Date: Sig Sandzén  
December 2013

Surveying agency/  
organization/consultant: UGA Findit

### RESOURCE DESCRIPTION

Recently built single retail structure integrated into historic Roberts Building  
Fixed round arched windows with concrete rounded arches  
Two-light entry door has side lights, transom, and flat concrete arch  
Large brackets support wide overhanging eaves

### Supporting Document 1



### GENERAL INFORMATION

Resource Type: Building  
Coordinate System: GCS\_WGS\_1984  
X: 32.538927  
Y: -82.906466

### BASIC RESOURCE INFORMATION

Resource Address: 212 W Jackson St.  
City/Community: Dublin  
County: Laurens  
Resource Name: LS-DN-180  
Zip Code: 30025

### USE, ORIGINAL

Commercial  
Business/office

### USE, CURRENT

Commercial  
Business/office

### DATE OF CONSTRUCTION (CA.)

Year: 1990

### ARCHITECTURAL STYLE

No academic style

### BUILDING TYPE, ORIGINAL

Commercial Building Types  
Multiple Retail

### FLOOR PLAN (ORIGINAL)

Rooms Across: Three or more rooms  
Rooms Deep: More than two rooms

### PLAN SHAPE

Rectangular

### STORIES, NUMBER OF

2

### FACADE SYMMETRY AND FRONT DOOR

Facade Symmetry: Asymmetric  
Number of Front Door(s): One door

### Supporting Document 2



### ROOF TYPE AND MATERIAL

Roof Material: Asphalt (composition) shingle  
Roof Type: Hip

### CHIMNEY LOCATION AND MATERIAL

Chimney Location: No chimney observed  
Material:

### CONSTRUCTION SYSTEM/TECHNOLOGY

Wood Construction  
Balloon/platform frame

### FOUNDATION TYPE AND MATERIAL

Foundation Materials: Brick  
Foundation Type: Continuous

### EXTERIOR MATERIAL

Brick

### WINDOWS

Window Type: Double-hung sash  
Head: Flat-headed  
Shape: Rectangular  
Pattern(s): 6/6; 1/1

### OUTBUILDINGS/SECONDARY- STRUCTURES

Outbuildings: No outbuildings observed  
Outbuilding observed: N/A

### PORCH

Location: N/A  
Height: N/A  
Width/Length: N/A  
Roof Type: N/A  
Porch Type: N/A  
Floor: N/A

### SETTING AND GROUNDS -- YARD(S)

Overall yard layout/arrangement:  
Street trees

### SURROUNDING ENVIRONMENT

Surrounding Environment:  
Urban/Incorporated Community  
Commercial

Major Category:  
Mixed/balanced

### AREA(S) OF SIGNIFICANCE (HISTORICAL THEME)

Architecture, Commerce

### FIELD SURVEY EVALUATION

Field Surveyor's Evaluation:  
Appears not to meet National Register Criteria  
Reason: Lacks Integrity  
No apparent significance

### FORM PREPARED BY

Name surveyor:  
Date: Sig Sandzén  
December 2013

Surveying agency/  
organization/consultant: UGA Findit

### RESOURCE DESCRIPTION

Two buildings bisected by parking lot on same parcel  
Asphalt parking lot with approximately 30 parking spaces  
Planters as buffers between sidewalk and lot  
Both buildings have 1/1 double hung sash windows on second floor and 6/6 on second floor  
Flat brick arches above bays and entryways on both floors  
Brick sills  
Three gables within roofline, facing parking lot on each building  
Setback - 20ft

### Supporting Document 1



### GENERAL INFORMATION

Resource Type: Building  
Coordinate System: GCS\_WGS\_1984  
X: 32.539610  
Y: -82.904620

### BASIC RESOURCE INFORMATION

Resource Address:  
City/Community: Dublin  
County: Laurens  
Resource Name: LS-DN-198  
Zip Code: 31021

### USE, ORIGINAL

Commercial  
Business/office

### USE, CURRENT

Commercial  
Store

### DATE OF CONSTRUCTION (CA.)

Year: 1960

### ARCHITECTURAL STYLE

No academic style

### BUILDING TYPE, ORIGINAL

Commercial Building Types  
Single Retail (one story)

### FLOOR PLAN (ORIGINAL)

Rooms Across: One room  
Rooms Deep: One room

### PLAN SHAPE

Irregular

### STORIES, NUMBER OF

1

### FACADE SYMMETRY AND FRONT DOOR

Facade Symmetry: Asymmetric  
Number of Front Door(s): One door

### Supporting Document 2



### ROOF TYPE AND MATERIAL

Roof Material: No chimney observed  
Roof Type: N/A

### CHIMNEY LOCATION AND MATERIAL

Chimney Location: No chimney observed  
Material:

### CONSTRUCTION SYSTEM/TECHNOLOGY

Wood Construction  
Balloon/platform frame

### FOUNDATION TYPE AND MATERIAL

Foundation Materials: Concrete (poured)  
Foundation Type: Continuous

### EXTERIOR MATERIAL

Brick-Bond-Common/American bond

### WINDOWS

Window Type: Fixed; Jalousie window  
Head: Flat-headed  
Shape: Rectangular  
Pattern(s): Single pane; 2/2

### OUTBUILDINGS/SECONDARY- STRUCTURES

Outbuildings: No outbuildings observed  
Outbuilding observed: N/A

### PORCH

Location: N/A  
Height: N/A  
Width/Length: N/A  
Roof Type: N/A  
Porch Type: N/A  
Floor: N/A

### SETTING AND GROUNDS -- YARD(S)

Overall yard layout/arrangement:  
Street trees, Street furniture

### SURROUNDING ENVIRONMENT

Surrounding Environment:  
Urban/Incorporated Community  
Commercial  
Major Category:  
Predominantly more than 50 years old

### AREA(S) OF SIGNIFICANCE (HISTORICAL THEME)

Architecture, Commerce

### FIELD SURVEY EVALUATION

Field Surveyor's Evaluation:  
Appears not to meet National Register Criteria  
Reason: Lacks Integrity  
No apparent significance

### FORM PREPARED BY

Name surveyor:  
Date: Sig Sandzén  
December 2013  
Surveying agency/  
organization/consultant: UGA Findit

### RESOURCE DESCRIPTION

Historic corner store with scored brick and yellow brick facade replacement  
Two recessed entryways one diagonally-facing road intersection, one fronting West Jackson Street (with midcentury aluminum awnings)  
Tile detailing on entryway floors  
Second floor scored brick facade  
2/2 windows above scored brick sills on both street facing facades

### Supporting Document 1



### GENERAL INFORMATION

Resource Type: Building  
Coordinate System: GCS\_WGS\_1984  
X: 32.540598  
Y: -82.901862

### BASIC RESOURCE INFORMATION

Resource Address: 224 E Jackson St.  
City/Community: Dublin  
County: Laurens  
Resource Name: LS-DN-214  
Zip Code: 31021

### USE, ORIGINAL

Transportation - Road Related  
Automobile/truck services

### USE, CURRENT

Transportation - Road Related  
Automobile/truck services

### DATE OF CONSTRUCTION (CA.)

Year: 1970

### ARCHITECTURAL STYLE

No academic style

### BUILDING TYPE, ORIGINAL

Road-Related Building Types  
Gas/service station

### FLOOR PLAN (ORIGINAL)

Rooms Across: Two unequal rooms  
Rooms Deep: Two rooms

### PLAN SHAPE

L-shaped


### STORIES, NUMBER OF

1

### FACADE SYMMETRY AND FRONT DOOR

Facade Symmetry: Asymmetric  
Number of Front Door(s): One door

### Supporting Document 2



### ROOF TYPE AND MATERIAL

Roof Material: Steel/steel alloy-Standing seam  
Roof Type: Mansard

### CHIMNEY LOCATION AND MATERIAL

Chimney Location: No chimney observed  
Material: N/A

### CONSTRUCTION SYSTEM/TECHNOLOGY

Concrete Construction

### FOUNDATION TYPE AND MATERIAL

Foundation Materials: Concrete (block)  
Foundation Type: Continuous

### EXTERIOR MATERIAL

Concrete-Concrete block

### WINDOWS

Window Type: Fixed  
Head: Flat-headed  
Shape: Rectangular  
Pattern(s): Single pane

### OUTBUILDINGS/SECONDARY- STRUCTURES

Outbuildings: No outbuildings observed  
Outbuilding observed: N/A

### PORCH

Location: N/A  
Height: N/A  
Width/Length: N/A  
Roof Type: N/A  
Porch Type: N/A  
Floor: N/A

### SETTING AND GROUNDS -- YARD(S)

Overall yard layout/arrangement:  
Street trees, Street furniture

### SURROUNDING ENVIRONMENT

Surrounding Environment:  
Urban/Incorporated Community  
Commercial

Major Category:  
Predominantly less than 50 years old

### AREA(S) OF SIGNIFICANCE (HISTORICAL THEME)

Architecture, Commerce

### FIELD SURVEY EVALUATION

Field Surveyor's Evaluation:  
Appears not to meet National Register Criteria  
Reason: Insufficient age; Lacks Integrity  
No apparent significance

### FORM PREPARED BY

Name surveyor:  
Date: Sig Sandzén  
December 2013


Surveying agency/  
organization/consultant: UGA Findit

### RESOURCE DESCRIPTION


Five bay doors on single room  
Building extension affronting East Jackson Street  
Main entry door facing Washington Street  
Flanked by two large ribbon windows on either side,  
mirrored on facade  
Facing East Jackson parking lot with approximately 10 spaces



### Supporting Document 1



### Supporting Document 2



### PORCH

Location: N/A  
Height: N/A  
Width/Length: N/A  
Roof Type: N/A  
Porch Type: N/A  
Floor: N/A

### SETTING AND GROUNDS -- YARD(S)

Overall yard layout/arrangement:

Street trees, Street furniture

### SURROUNDING ENVIRONMENT

Surrounding Environment:  
Urban/Incorporated Community  
Commercial

Major Category:  
Predominantly less than 50 years old

### AREA(S) OF SIGNIFICANCE (HISTORICAL THEME)

Architecture, Commerce

### FIELD SURVEY EVALUATION

Field Surveyor's Evaluation:  
Appears not to meet National Register Criteria  
Reason: Insufficient age; Lacks Integrity  
No apparent significance

### FORM PREPARED BY

Name surveyor:  
Date: Sig Sandzén  
December 2013

Surveying agency/  
organization/consultant: UGA Findit

### RESOURCE DESCRIPTION

Two single glass pane doors  
Large single pane windows parking in front and rear  
(concrete and asphalt)  
Standing seam awning spanning all facades

### GENERAL INFORMATION

Resource Type: Building  
Coordinate System: GCS\_WGS\_1984  
X: 32.540891  
Y: -82.901114

### BASIC RESOURCE INFORMATION

Resource Address: 300 E Jackson St.  
City/Community: Dublin  
County: Laurens  
Resource Name: LS-DN-215  
Zip Code: 31021

### USE, ORIGINAL

Commerce  
Business/office

### USE, CURRENT

Commerce  
Business/office

### DATE OF CONSTRUCTION (CA.)

Year: 1970

### ARCHITECTURAL STYLE

No academic style

### BUILDING TYPE, ORIGINAL

Commercial Building Types  
Single Retail

### FLOOR PLAN (ORIGINAL)

Rooms Across: Two unequal rooms  
Rooms Deep: One room

### PLAN SHAPE

Rectangular

### STORIES, NUMBER OF

1

### FACADE SYMMETRY AND FRONT DOOR

Facade Symmetry: Asymmetric  
Number of Front Door(s): Two doors

### ROOF TYPE AND MATERIAL

Roof Material: Unknown  
Roof Type: N/A

### CHIMNEY LOCATION AND MATERIAL

Chimney Location: No chimney observed  
Material: N/A

### CONSTRUCTION SYSTEM/TECHNOLOGY

Unknown

### FOUNDATION TYPE AND MATERIAL

Foundation Materials: Concrete (block)  
Foundation Type: Continuous

### EXTERIOR MATERIAL

Concrete-Concrete block  
Stucco

### WINDOWS

Window Type: Fixed  
Head: Flat-headed  
Shape: Rectangular  
Pattern(s): Single pane

### OUTBUILDINGS/SECONDARY- STRUCTURES

Outbuildings: No outbuildings observed  
Outbuilding observed: N/A

### Supporting Document 1



### Supporting Document 2



### PORCH

Location: N/A  
Height: N/A  
Width/Length: N/A  
Roof Type: N/A  
Porch Type: N/A  
Floor: N/A

### SETTING AND GROUNDS -- YARD(S)

Overall yard layout/arrangement:

Street trees, Street furniture

### SURROUNDING ENVIRONMENT

Surrounding Environment:  
Urban/Incorporated Community  
Commercial

Major Category:  
Predominantly less than 50 years old

### AREA(S) OF SIGNIFICANCE (HISTORICAL THEME)

Architecture, Commerce

### FIELD SURVEY EVALUATION

Field Surveyor's Evaluation:  
Appears not to meet National Register Criteria  
Reason: Insufficient age; Lacks Integrity  
No apparent significance

### FORM PREPARED BY

Name surveyor:  
Date: Sig Sandzén  
December 2013

Surveying agency/  
organization/consultant: UGA Findit

### RESOURCE DESCRIPTION

Parking in front and side  
Multiple stores in building  
Large plate glass windows  
Corrugated shed roof over stoop  
Double glass doors  
Square wood porch roof supports  
Florist and coin laundry present stores

### GENERAL INFORMATION

Resource Type: Building  
Coordinate System: GCS\_WGS\_1984  
X: 32.541533  
Y: -82.901394

### BASIC RESOURCE INFORMATION

Resource Address: 301 E Jackson St.  
City/Community: Dublin  
County: Laurens  
Resource Name: LS-DN-216  
Zip Code: 31021

### USE, ORIGINAL

Commerce  
Business/office

### USE, CURRENT

Commerce  
Business/office

### DATE OF CONSTRUCTION (CA.)

Year: 1970

### ARCHITECTURAL STYLE

No academic style

### BUILDING TYPE, ORIGINAL

Commercial Building Types  
Multiple Retail

### FLOOR PLAN (ORIGINAL)

Rooms Across: Two unequal rooms  
Rooms Deep: More than two rooms

### PLAN SHAPE

Rectangular

### STORIES, NUMBER OF

1

### FACADE SYMMETRY AND FRONT DOOR

Facade Symmetry: Asymmetric  
Number of Front Door(s): Two doors

### ROOF TYPE AND MATERIAL

Roof Material: Unknown  
Roof Type: Gable-Front-oriented

### CHIMNEY LOCATION AND MATERIAL

Chimney Location: No chimney observed  
Material: N/A

### CONSTRUCTION SYSTEM/TECHNOLOGY

Unknown

### FOUNDATION TYPE AND MATERIAL

Foundation Materials: Concrete (poured)  
Foundation Type: Continuous

### EXTERIOR MATERIAL

Metal  
Brick

### WINDOWS

Window Type: Fixed  
Head: Flat-headed  
Shape: Rectangular  
Pattern(s): Single pane

### OUTBUILDINGS/SECONDARY- STRUCTURES

Outbuildings: No outbuildings observed  
Outbuilding observed: N/A

### Supporting Document 1



### GENERAL INFORMATION

Resource Type: Building  
Coordinate System: GCS\_WGS\_1984  
X: 32.541014  
Y: -82.902329

### BASIC RESOURCE INFORMATION

Resource Address: 225 E Jackson St.  
City/Community: Dublin  
County: Laurens  
Resource Name: LS-DN-221  
Zip Code: 31021

### USE, ORIGINAL

Commerce  
Business/office

### USE, CURRENT

Commerce  
Business/office

### DATE OF CONSTRUCTION (CA.)

Year: 1985

### ARCHITECTURAL STYLE

No academic style

### BUILDING TYPE, ORIGINAL

Commercial Building Types  
Single Retail

### FLOOR PLAN (ORIGINAL)

Rooms Across: Two unequal rooms  
Rooms Deep: One room

### PLAN SHAPE

Rectangular

### STORIES, NUMBER OF

1

### FACADE SYMMETRY AND FRONT DOOR

Facade Symmetry: Symmetric  
Number of Front Door(s): Two doors

### Supporting Document 2



### ROOF TYPE AND MATERIAL

Roof Material: Aluminum  
Roof Type: Mansard

### CHIMNEY LOCATION AND MATERIAL

Chimney Location: No chimney observed  
Material: N/A

### CONSTRUCTION SYSTEM/TECHNOLOGY

Unknown

### FOUNDATION TYPE AND MATERIAL

Foundation Materials: Concrete (poured)  
Foundation Type: Continuous

### EXTERIOR MATERIAL

Concrete-Concrete block  
Synthetics-Vinyl siding

### WINDOWS

Window Type: Fixed  
Head: Flat-headed  
Shape: Rectangular  
Pattern(s): Single pane

### OUTBUILDINGS/SECONDARY- STRUCTURES

Outbuildings: No outbuildings observed  
Outbuilding observed: N/A

### PORCH

Location: N/A  
Height: N/A  
Width/Length: N/A  
Roof Type: N/A  
Porch Type: N/A  
Floor: N/A

### SETTING AND GROUNDS -- YARD(S)

Overall yard layout/arrangement: N/A

### SURROUNDING ENVIRONMENT

Surrounding Environment: Urban/Incorporated Community  
Commercial

Major Category: Mixed/balance

### AREA(S) OF SIGNIFICANCE (HISTORICAL THEME)

N/A

### FIELD SURVEY EVALUATION

Field Surveyor's Evaluation: Appears not to meet National Register Criteria  
Reason: Insufficient age; Lacks Integrity  
No apparent significance

### FORM PREPARED BY


Name surveyor: Sig Sandzén  
Date: December 2013

Surveying agency/organization/consultant: UGA Findit

### RESOURCE DESCRIPTION

Late 20th century concrete block single retail facility  
Two single pane entry doors  
Vinyl on center front facade between doors  
Single fixed windows with vinyl frame  
Mansard roof tapers in back  
Four parking spaces  
Large vacant lot adjacent  
Setback- 30 feet

### Supporting Document 1



### GENERAL INFORMATION

Resource Type: Building  
Coordinate System: GCS\_WGS\_1984  
X: 32.539927  
Y: -82.905202

### BASIC RESOURCE INFORMATION

Resource Address: 113 W Jackson St.  
City/Community: Dublin  
County: Laurens  
Resource Name: LS-DN-231  
Zip Code: 31021

### USE, ORIGINAL

Commerce  
Business/office

### USE, CURRENT

Commerce  
Business/office

### DATE OF CONSTRUCTION (CA.)

Year: 1980

### ARCHITECTURAL STYLE

No academic style

### BUILDING TYPE, ORIGINAL

Commercial Building Types  
Single Retail

### FLOOR PLAN (ORIGINAL)

Rooms Across: One room  
Rooms Deep: One room

### PLAN SHAPE

Rectangular

### STORIES, NUMBER OF

1

### FACADE SYMMETRY AND FRONT DOOR

Facade Symmetry: Symmetric  
Number of Front Door(s): Two doors

### Supporting Document 2



### ROOF TYPE AND MATERIAL

Roof Material: Unknown  
Roof Type: Flat

### CHIMNEY LOCATION AND MATERIAL

Chimney Location: No chimney observed  
Material: N/A

### CONSTRUCTION SYSTEM/TECHNOLOGY

Unknown

### FOUNDATION TYPE AND MATERIAL

Foundation Materials: Brick  
Foundation Type: Continuous

### EXTERIOR MATERIAL

Brick-Bond-Common/American bond

### WINDOWS

Window Type: Fixed  
Head: Flat-headed  
Shape: Rectangular  
Pattern(s): Single pane

### OUTBUILDINGS/SECONDARY- STRUCTURES

Outbuildings: No outbuildings observed  
Outbuilding observed: N/A

### PORCH

Location: N/A  
Height: N/A  
Width/Length: N/A  
Roof Type: N/A  
Porch Type: N/A  
Floor: N/A

### SETTING AND GROUNDS -- YARD(S)

Overall yard layout/arrangement:  
Street furniture, Street trees

### SURROUNDING ENVIRONMENT

Surrounding Environment:  
Urban/Incorporated Community  
Commercial

Major Category: Mixed/balance

### AREA(S) OF SIGNIFICANCE (HISTORICAL THEME)

N/A

### FIELD SURVEY EVALUATION

Field Surveyor's Evaluation:  
Appears not to meet National Register Criteria  
Reason: Insufficient age; Lacks Integrity  
No apparent significance

### FORM PREPARED BY

Name surveyor: Sig Sandzén  
Date: December 2013

Surveying agency/  
organization/consultant: UGA Findit

### RESOURCE DESCRIPTION

Late 20th century facade renovations: rusticated brick, aluminum trim around fixed ribbon windows spanning facade, double glass entry doors  
Four evenly spaced brick pillars  
Brick sills under ribbon windows  
Seven course brick detailing above ribbon windows and six course brick detailing along roofline  
Doubly vertical brick protrusion details between course details  
Recessed entryway



### Supporting Document 1



### GENERAL INFORMATION

Resource Type: Building  
Coordinate System: GCS\_WGS\_1984  
X: 32.539768  
Y: -82.905537

### BASIC RESOURCE INFORMATION

Resource Address: 119 W Jackson St.  
City/Community: Dublin  
County: Laurens  
Resource Name: LS-DN-234  
Zip Code: 31021

### USE, ORIGINAL

Commerce  
Business/office

### USE, CURRENT

Commerce  
Business/office

### DATE OF CONSTRUCTION (CA.)

Year: 1990

### ARCHITECTURAL STYLE

No academic style

### BUILDING TYPE, ORIGINAL

Commercial Building Types  
Commercial Block

### FLOOR PLAN (ORIGINAL)

Rooms Across: Two equal rooms/no hall  
Rooms Deep: More than two rooms

### PLAN SHAPE

Rectangular

### STORIES, NUMBER OF

3

### FACADE SYMMETRY AND FRONT DOOR

Facade Symmetry: Symmetric  
Number of Front Door(s): Not applicable

### Supporting Document 2



### ROOF TYPE AND MATERIAL

Roof Material: Unknown  
Roof Type: Flat

### CHIMNEY LOCATION AND MATERIAL

Chimney Location: No chimney observed  
Material: N/A

### CONSTRUCTION SYSTEM/TECHNOLOGY

Wood Construction  
Balloon/platform frame

### FOUNDATION TYPE AND MATERIAL

Foundation Materials: Concrete (poured)  
Foundation Type: Slab

### EXTERIOR MATERIAL

Brick-Bond-Running bond/stretcher

### WINDOWS

Window Type: Fixed  
Head: Flat-headed  
Shape: Rectangular  
Pattern(s): Single pane

### OUTBUILDINGS/SECONDARY- STRUCTURES

Outbuildings: No outbuildings observed  
Outbuilding observed: N/A

### PORCH

Location: N/A  
Height: N/A  
Width/Length: N/A  
Roof Type: N/A  
Porch Type: N/A  
Floor: N/A

### SETTING AND GROUNDS -- YARD(S)

Overall yard layout/arrangement:  
Street furniture, Street trees

### SURROUNDING ENVIRONMENT

Surrounding Environment:  
Urban/Incorporated Community  
Commercial

Major Category: Mixed/balance

### AREA(S) OF SIGNIFICANCE (HISTORICAL THEME)

Architecture, Commerce

### FIELD SURVEY EVALUATION

Field Surveyor's Evaluation:  
Appears not to meet National Register Criteria  
Reason: Insufficient age; Lacks Integrity  
No apparent significance

### FORM PREPARED BY

Name surveyor: Sig Sandzén  
Date: December 2013

Surveying agency/  
organization/consultant: UGA Findit

### RESOURCE DESCRIPTION

Former store  
Two bays with brick arch and key stone detail with shutters  
and decorative iron work  
Second story faux-mancered roof with standing seam roofing  
Third story textured concrete quoins on corner

### Supporting Document 1



### GENERAL INFORMATION

Resource Type: Building  
Coordinate System: GCS\_WGS\_1984  
X: 32.539734  
Y: -82.905676

### BASIC RESOURCE INFORMATION

Resource Address: 119 W Jackson St.  
City/Community: Dublin  
County: Laurens  
Resource Name: LS-DN-235  
Zip Code: 31021

### USE, ORIGINAL

Commerce  
Business/office

### USE, CURRENT

Vacant/not in use

### DATE OF CONSTRUCTION (CA.)

Year: 1990

### ARCHITECTURAL STYLE

No academic style

### BUILDING TYPE, ORIGINAL

Commercial Building Types  
Commercial Block

### FLOOR PLAN (ORIGINAL)

Rooms Across: Two rooms with central hallway  
Rooms Deep: More than two rooms

### PLAN SHAPE

Rectangular

### STORIES, NUMBER OF

3

### FACADE SYMMETRY AND FRONT DOOR

Facade Symmetry: Symmetric  
Number of Front Door(s): Two doors

### Supporting Document 2



### ROOF TYPE AND MATERIAL

Roof Material: Unknown  
Roof Type: Flat

### CHIMNEY LOCATION AND MATERIAL

Chimney Location: No chimney observed  
Material: N/A

### CONSTRUCTION SYSTEM/TECHNOLOGY

Wood Construction  
Balloon/platform frame

### FOUNDATION TYPE AND MATERIAL

Foundation Materials: Brick  
Foundation Type: Continuous

### EXTERIOR MATERIAL

Brick-Bond-Running bond/stretcher

### WINDOWS

Window Type: Casement  
Head: Flat-headed  
Shape: Rectangular  
Pattern(s): 1/4

### OUTBUILDINGS/SECONDARY- STRUCTURES

Outbuildings: No outbuildings observed  
Outbuilding observed: N/A

### PORCH

Location: N/A  
Height: N/A  
Width/Length: N/A  
Roof Type: N/A  
Porch Type: N/A  
Floor: N/A

### SETTING AND GROUNDS -- YARD(S)

Overall yard layout/arrangement:  
Street furniture, Street trees

### SURROUNDING ENVIRONMENT

Surrounding Environment:  
Urban/Incorporated Community  
Commercial  
Major Category: Mixed/balance

### AREA(S) OF SIGNIFICANCE (HISTORICAL THEME)

Architecture, Commerce

### FIELD SURVEY EVALUATION

Field Surveyor's Evaluation:  
Appears not to meet National Register Criteria  
Reason: Insufficient age; Lacks Integrity  
No apparent significance

### FORM PREPARED BY

Name surveyor: Sig Sandzén  
Date: December 2013  
Surveying agency/  
organization/consultant: UGA Findit

### RESOURCE DESCRIPTION

Commercial block that has integrated three historic buildings into one- includes three separate parcels  
Large arched entry (cast concrete) with concrete key stone  
Leads to recessed entry with single light entry door with rounded transom and side lights  
Blind recessed arches on either side of entry-interior is textured concrete  
Rowlock course for arches and concrete key stones above current and enclosed windows  
Iron gate detail on seconds story windows and shutters  
Quoin detailing on corners  
Rowlock window sills

### Supporting Document 1



### GENERAL INFORMATION

Resource Type: Building  
Coordinate System: GCS\_WGS\_1984  
X: 32.539655  
Y: -82.90581

### BASIC RESOURCE INFORMATION

Resource Address: 119 W Jackson St.  
City/Community: Dublin  
County: Laurens  
Resource Name: LS-DN-236  
Zip Code: 31021

### USE, ORIGINAL

Commerce  
Store

### USE, CURRENT

Vacant/not in use

### DATE OF CONSTRUCTION (CA.)

Year: 1990

### ARCHITECTURAL STYLE

No academic style

### BUILDING TYPE, ORIGINAL

Commercial Building Types  
Commercial Block

### FLOOR PLAN (ORIGINAL)

Rooms Across: One room  
Rooms Deep: More than two rooms

### PLAN SHAPE

Rectangular

### STORIES, NUMBER OF

2

### FACADE SYMMETRY AND FRONT DOOR

Facade Symmetry: Symmetric  
Number of Front Door(s): Not applicable

### Supporting Document 2



### ROOF TYPE AND MATERIAL

Roof Material: Unknown  
Roof Type: Flat

### CHIMNEY LOCATION AND MATERIAL

Chimney Location: No chimney observed  
Material: N/A

### CONSTRUCTION SYSTEM/TECHNOLOGY

Wood Construction  
Balloon/platform frame

### FOUNDATION TYPE AND MATERIAL

Foundation Materials: Unknown/obscured  
Foundation Type: N/A

### EXTERIOR MATERIAL

Brick-Bond-Running bond/stretcher

### WINDOWS

Window Type: Fixed  
Head: Flat-headed  
Shape: Rectangular  
Pattern(s): Single pane

### OUTBUILDINGS/SECONDARY- STRUCTURES

Outbuildings: No outbuildings observed  
Outbuilding observed: N/A

### PORCH

Location: N/A  
Height: N/A  
Width/Length: N/A  
Roof Type: N/A  
Porch Type: N/A  
Floor: N/A

### SETTING AND GROUNDS -- YARD(S)

Overall yard layout/arrangement:  
Street furniture, Street trees

### SURROUNDING ENVIRONMENT

Surrounding Environment:  
Urban/Incorporated Community  
Commercial

Major Category:  
Mixed/balance

### AREA(S) OF SIGNIFICANCE (HISTORICAL THEME)

Architecture, Commerce

### FIELD SURVEY EVALUATION

Field Surveyor's Evaluation:  
Appears not to meet National Register Criteria  
Reason: Insufficient age; Lacks Integrity  
No apparent significance

### FORM PREPARED BY

Name surveyor:  
Date: Sig Sandzén  
December 2013

Surveying agency/  
organization/consultant: UGA Findit

### RESOURCE DESCRIPTION

Former store, now incorporated with two other buildings  
One bay quoin detail  
Arched opening with shutters and iron detail  
Opening arch has rowlock course and cement key stone  
Faux-mancared roof detail

### Supporting Document 1



### GENERAL INFORMATION

Resource Type: Building  
Coordinate System: GCS\_WGS\_1984  
X: 32.539547  
Y: -82.907036

### BASIC RESOURCE INFORMATION

Resource Address: 215 W Jackson St.  
City/Community: Dublin  
County: Laurens  
Resource Name: LS-DN-243  
Zip Code: 31021

### USE, ORIGINAL

Funerary  
Mortuarial

### USE, CURRENT

Funerary  
Mortuarial

### DATE OF CONSTRUCTION (CA.)

Year: 1985

### ARCHITECTURAL STYLE

Colonial Revival

### BUILDING TYPE, ORIGINAL

Not applicable

### FLOOR PLAN (ORIGINAL)

Rooms Across: Three or more rooms  
Rooms Deep: More than two rooms

### PLAN SHAPE

Rectangular

### STORIES, NUMBER OF

2.5

### FACADE SYMMETRY AND FRONT DOOR

Facade Symmetry: Symmetric  
Number of Front Door(s): Two doors

### Supporting Document 2



### ROOF TYPE AND MATERIAL

Roof Material: Asphalt (composition) shingle  
Roof Type: Hip

### CHIMNEY LOCATION AND MATERIAL

Chimney Location: No chimney observed  
Material: N/A

### CONSTRUCTION SYSTEM/TECHNOLOGY

Wood Construction  
Balloon/platform frame

### FOUNDATION TYPE AND MATERIAL

Foundation Materials: Brick  
Foundation Type: Continuous

### EXTERIOR MATERIAL

Brick-Bond-Common/American bond

### WINDOWS

Window Type: Fixed; Double-hung sash  
Head: Round-headed; Flat-headed  
Shape: Rectangular  
Pattern(s): Arched; 9/9

### OUTBUILDINGS/SECONDARY- STRUCTURES

Outbuildings: No outbuildings observed  
Outbuilding observed: N/A

### PORCH

Location: Front  
Height: 1 story  
Width/Length: Partial  
Roof Type: N/A  
Porch Type: Recessed  
Floor: N/A

### SETTING AND GROUNDS -- YARD(S)

Overall yard layout/arrangement:  
Casual/Unplanned; Designed walks and driveways;  
Designed planting bed/arranged plantings

### SURROUNDING ENVIRONMENT

Surrounding Environment:  
Urban/Incorporated Community  
Commercial

Major Category: Mixed/balance

### AREA(S) OF SIGNIFICANCE (HISTORICAL THEME)

Architecture

### FIELD SURVEY EVALUATION

Field Surveyor's Evaluation:  
Appears not to meet National Register Criteria  
Reason: Insufficient age

### FORM PREPARED BY

Name surveyor:  
Date: Sig Sandzén  
December 2013


Surveying agency/  
organization/consultant: UGA Findit

### RESOURCE DESCRIPTION

Round arched windows encased in textured cement flank  
recessed wood entry door  
Two flanking hipped wings with two bays  
Double-hung sash windows with concrete lintels and  
keystones dentils under eaves  
Coupla in center of roof  
Multiple rear additions  
Dentils under all eaves, roof, and front gable  
Fixed fanlight with round brick arch and cement round arch  
in center of front gable



### Supporting Document 1



### GENERAL INFORMATION

Resource Type: Building  
Coordinate System: GCS\_WGS\_1984  
X: 32.539877  
Y: -82.908947

### BASIC RESOURCE INFORMATION

Resource Address: NE corner of Church and W Gaines St.  
City/Community: Dublin  
County: Laurens  
Resource Name: LS-DN-247  
Zip Code: 31021

### USE, ORIGINAL

Commerce  
Business/office

### USE, CURRENT

Commerce  
Business/office

### DATE OF CONSTRUCTION (CA.)

Year: 1990

### ARCHITECTURAL STYLE

No academic style

### BUILDING TYPE, ORIGINAL

Commercial Building Types  
Single Retail

### FLOOR PLAN (ORIGINAL)

Rooms Across: Two unequal rooms  
Rooms Deep: Two rooms

### PLAN SHAPE

Rectangular

### STORIES, NUMBER OF

1

### FACADE SYMMETRY AND FRONT DOOR

Facade Symmetry: Asymmetric  
Number of Front Door(s): One door

### Supporting Document 2



### ROOF TYPE AND MATERIAL

Roof Material: Asphalt (composition) shingle  
Roof Type: Gable-Side-oriented

### CHIMNEY LOCATION AND MATERIAL

Chimney Location: No chimney observed  
Material: N/A

### CONSTRUCTION SYSTEM/TECHNOLOGY

Wood Construction  
Balloon/platform frame

### FOUNDATION TYPE AND MATERIAL

Foundation Materials: Concrete (poured)  
Foundation Type: Continuous

### EXTERIOR MATERIAL

Brick

### WINDOWS

Window Type: Single-hung sash; Fixed  
Head: Flat-headed  
Shape: Rectangular  
Pattern(s): 1/1; Single pane

### OUTBUILDINGS/SECONDARY- STRUCTURES

Outbuildings: No outbuildings observed  
Outbuilding observed: N/A

### PORCH

Location: Front  
Height: 1 story  
Width/Length: Partial  
Roof Type: N/A  
Porch Type: Recessed  
Floor: N/A

### SETTING AND GROUNDS -- YARD(S)

Overall yard layout/arrangement:  
Informal/Picturesque

### SURROUNDING ENVIRONMENT

Surrounding Environment:  
Urban/Incorporated Community  
Mixed Uses

Major Category:  
Mixed/balance

### AREA(S) OF SIGNIFICANCE (HISTORICAL THEME)

Commerce

### FIELD SURVEY EVALUATION

Field Surveyor's Evaluation:  
Appears not to meet National Register Criteria  
Reason: N/A

### FORM PREPARED BY

Name surveyor:  
Date: Elizabeth Elliot  
December 2013

Surveying agency/  
organization/consultant: UGA Findit

### RESOURCE DESCRIPTION

Computer solutions of Georgia  
Sidelights  
Fluted pilasters and entablature around door  
Chicago window  
Shutters  
Foundation plantings  
Parking on side and in rear  
Paired single hung windows

### Supporting Document 1



### GENERAL INFORMATION

Resource Type: Building  
Coordinate System: GCS\_WGS\_1984  
X: 32.540705  
Y: -82.909392

### BASIC RESOURCE INFORMATION

Resource Address: 307 N Church St.  
City/Community: Dublin  
County: Laurens  
Resource Name: LS-DN-248  
Zip Code: 31021

### USE, ORIGINAL

Domestic  
Multiple dwelling

### USE, CURRENT

Domestic  
Multiple dwelling

### DATE OF CONSTRUCTION (CA.)

Year: 1980

### ARCHITECTURAL STYLE

No academic style

### BUILDING TYPE, ORIGINAL

Rowhouse/Townhouse  
Side Hallway Plan

### FLOOR PLAN (ORIGINAL)

Rooms Across: Two unequal rooms  
Rooms Deep: Two rooms

### PLAN SHAPE

Rectangular

### STORIES, NUMBER OF

1

### FACADE SYMMETRY AND FRONT DOOR

Facade Symmetry: Asymmetric  
Number of Front Door(s): Three or more doors

### Supporting Document 2



### ROOF TYPE AND MATERIAL

Roof Material: Asphalt (composition) shingle  
Roof Type: Gable-Side-oriented

### CHIMNEY LOCATION AND MATERIAL

Chimney Location: No chimney observed  
Material: N/A

### CONSTRUCTION SYSTEM/TECHNOLOGY

Wood Construction  
Balloon/platform frame

### FOUNDATION TYPE AND MATERIAL

Foundation Materials: Concrete (poured)  
Foundation Type: Slab

### EXTERIOR MATERIAL

Brick

### WINDOWS

Window Type: Single-hung sash  
Head: Flat-headed  
Shape: Rectangular  
Pattern(s): 6/6

### OUTBUILDINGS/SECONDARY- STRUCTURES

Outbuildings: No outbuildings observed  
Outbuilding observed: N/A

### PORCH

Location: Front  
Height: 1 story  
Width/Length: Partial  
Roof Type: N/A  
Porch Type: Stoop  
Floor: N/A

### SETTING AND GROUNDS -- YARD(S)

Overall yard layout/arrangement: Casual/Unplanned  
Designed walks and driveways

### SURROUNDING ENVIRONMENT

Surrounding Environment: Urban/Incorporated Community  
Mixed Uses

Major Category: Mixed/balance

### AREA(S) OF SIGNIFICANCE (HISTORICAL THEME)

Commerce

### FIELD SURVEY EVALUATION

Field Surveyor's Evaluation: Appears not to meet National Register Criteria  
Reason: N/A

### FORM PREPARED BY

Name surveyor: Elizabeth Elliot  
Date: December 2013

Surveying agency/organization/consultant: UGA Findit

### RESOURCE DESCRIPTION

Four buildings and parking  
Craftsman / Tudor detailing gables  
Eight units  
Chain-link fence  
Entrances under gable or shed roof  
Shutters

### Supporting Document 1



### GENERAL INFORMATION

Resource Type: Building  
Coordinate System: GCS\_WGS\_1984  
X: 32.542213  
Y: -82.907409

### BASIC RESOURCE INFORMATION

Resource Address: .1 mile N of Roosevelt from Columbia St.  
City/Community: Dublin  
County: Laurens  
Resource Name: LS-DN-260  
Zip Code: 31021

### USE, ORIGINAL

Commerce  
Business/office

### USE, CURRENT

Vacant/not in use

### DATE OF CONSTRUCTION (CA.)

Year: 1975

### ARCHITECTURAL STYLE

No academic style

### BUILDING TYPE, ORIGINAL

Commercial Building Types  
Single Retail

### FLOOR PLAN (ORIGINAL)

Rooms Across: Two unequal rooms  
Rooms Deep: Two rooms

### PLAN SHAPE

Rectangular

### STORIES, NUMBER OF

1

### FACADE SYMMETRY AND FRONT DOOR

Facade Symmetry: Asymmetric  
Number of Front Door(s): One door

### Supporting Document 2



### ROOF TYPE AND MATERIAL

Roof Material: Asphalt (composition) shingle  
Roof Type: Gable-Side-oriented

### CHIMNEY LOCATION AND MATERIAL

Chimney Location: No chimney observed  
Material: N/A

### CONSTRUCTION SYSTEM/TECHNOLOGY

Wood Construction  
Balloon/platform frame

### FOUNDATION TYPE AND MATERIAL

Foundation Materials: Unknown/obscured  
Foundation Type: N/A

### EXTERIOR MATERIAL

Brick

### WINDOWS

Window Type: Single-hung sash  
Head: Flat-headed  
Shape: Rectangular  
Pattern(s): 9/9

### OUTBUILDINGS/SECONDARY- STRUCTURES

Outbuildings: No outbuildings observed  
Outbuilding observed: N/A

### PORCH

Location: N/A  
Height: N/A  
Width/Length: N/A  
Roof Type: N/A  
Porch Type: N/A  
Floor: N/A

### SETTING AND GROUNDS -- YARD(S)

Overall yard layout/arrangement:  
Informal/Picturesque

### SURROUNDING ENVIRONMENT

Surrounding Environment:  
Urban/Incorporated Community  
Mixed Uses

Major Category:  
Mixed/balance

### AREA(S) OF SIGNIFICANCE (HISTORICAL THEME)

Commerce

### FIELD SURVEY EVALUATION

Field Surveyor's Evaluation:  
Appears not to meet National Register Criteria  
Reason: No apparent significance

### FORM PREPARED BY

Name surveyor:  
Date: Elizabeth Elliot  
December 2013

Surveying agency/  
organization/consultant: UGA Findit

### RESOURCE DESCRIPTION

Part of shopping development with shared parking  
Shutters  
Octagonal vent in side gable

### Supporting Document 1



### GENERAL INFORMATION

Resource Type: Building  
Coordinate System: GCS\_WGS\_1984  
X: 32.541996  
Y: -82.907286

### BASIC RESOURCE INFORMATION

Resource Address: .02 mile S of Mincey on Roosevelt St.  
City/Community: Dublin  
County: Laurens  
Resource Name: LS-DN-261  
Zip Code: 31021

### USE, ORIGINAL

Commerce  
Business/office

### USE, CURRENT

Commerce  
Business/office

### DATE OF CONSTRUCTION (CA.)

Year: 1975

### ARCHITECTURAL STYLE

No academic style

### BUILDING TYPE, ORIGINAL

Commercial Building Types  
Single Retail

### FLOOR PLAN (ORIGINAL)

Rooms Across: Two unequal rooms  
Rooms Deep: Two rooms

### PLAN SHAPE

Rectangular

### STORIES, NUMBER OF

1

### FACADE SYMMETRY AND FRONT DOOR

Facade Symmetry: Asymmetric  
Number of Front Door(s): One door

### Supporting Document 2



### ROOF TYPE AND MATERIAL

Roof Material: Asphalt (composition) shingle  
Roof Type: Gable-Side-oriented

### CHIMNEY LOCATION AND MATERIAL

Chimney Location: No chimney observed  
Material: N/A

### CONSTRUCTION SYSTEM/TECHNOLOGY

Wood Construction  
Balloon/platform frame

### FOUNDATION TYPE AND MATERIAL

Foundation Materials: Unknown/obscured  
Foundation Type: N/A

### EXTERIOR MATERIAL

Brick

### WINDOWS

Window Type: Single-hung sash  
Head: Flat-headed  
Shape: Rectangular  
Pattern(s): 6/6

### OUTBUILDINGS/SECONDARY- STRUCTURES

Outbuildings: No outbuildings observed  
Outbuilding observed: N/A

### PORCH

Location: N/A  
Height: N/A  
Width/Length: N/A  
Roof Type: N/A  
Porch Type: N/A  
Floor: N/A

### SETTING AND GROUNDS -- YARD(S)

Overall yard layout/arrangement:  
Casual/Unplanned

### SURROUNDING ENVIRONMENT

Surrounding Environment:  
Urban/Incorporated Community  
Mixed Uses

Major Category:  
Mixed/balance

### AREA(S) OF SIGNIFICANCE (HISTORICAL THEME)

Commerce

### FIELD SURVEY EVALUATION

Field Surveyor's Evaluation:  
Appears not to meet National Register Criteria  
Reason: Insufficient age

### FORM PREPARED BY

Name surveyor:  
Date: Elizabeth Elliot  
December 2013

Surveying agency/  
organization/consultant: UGA Findit

### RESOURCE DESCRIPTION

Vertical board in gables  
Quoins on sides of building  
Shutters  
Panels below windows  
About 20 parking spaces  
Foundation plantings on side, concrete step up to  
walkway covered by roof  
Octagonal roof vent in gable



### Supporting Document 1



### Supporting Document 2



### PORCH

Location: N/A  
Height: N/A  
Width/Length: N/A  
Roof Type: N/A  
Porch Type: N/A  
Floor: N/A

### SETTING AND GROUNDS -- YARD(S)

Overall yard layout/arrangement:  
Formal/Geometric

### SURROUNDING ENVIRONMENT

Surrounding Environment:  
Urban/Incorporated Community  
Mixed Uses

Major Category:  
Mixed/balance

### AREA(S) OF SIGNIFICANCE (HISTORICAL THEME)

N/A

### FIELD SURVEY EVALUATION

Field Surveyor's Evaluation:  
Appears not to meet National Register Criteria  
Reason:  
No apparent significance

### FORM PREPARED BY

Name surveyor:  
Date: Elizabeth Elliot  
December 2013

Surveying agency/  
organization/consultant: UGA Findit

### RESOURCE DESCRIPTION

Manufactured home  
Learning center  
Carport in yard  
Chain-link fence  
Foundation plantings  
Shutters

### GENERAL INFORMATION

Resource Type: Building  
Coordinate System: GCS\_WGS\_1984  
X: 32.541679  
Y: -82.907954

### BASIC RESOURCE INFORMATION

Resource Address: 306 Roosevelt St.  
City/Community: Dublin  
County: Laurens  
Resource Name: LS-DN-262  
Zip Code: 30025

### USE, ORIGINAL

Domestic  
Single dwelling

### USE, CURRENT

Education  
School

### DATE OF CONSTRUCTION (CA.)

Year: Unknown

### ARCHITECTURAL STYLE

No academic style

### BUILDING TYPE, ORIGINAL

Manufactured home

### FLOOR PLAN (ORIGINAL)

Rooms Across: Two unequal rooms  
Rooms Deep: Two rooms

### PLAN SHAPE

Rectangular

### STORIES, NUMBER OF

1

### FACADE SYMMETRY AND FRONT DOOR

Facade Symmetry: Asymmetric  
Number of Front Door(s): One door

### ROOF TYPE AND MATERIAL

Roof Material: Asphalt (composition) shingle  
Roof Type: Gable-Side-oriented

### CHIMNEY LOCATION AND MATERIAL

Chimney Location: No chimney observed  
Material: N/A

### CONSTRUCTION SYSTEM/TECHNOLOGY

Wood Construction  
Balloon/platform frame

### FOUNDATION TYPE AND MATERIAL

Foundation Materials: Unknown/obscured  
Foundation Type: N/A

### EXTERIOR MATERIAL

Brick

### WINDOWS

Window Type: Single-hung sash  
Head: Flat-headed  
Shape: Rectangular  
Pattern(s): 6/6

### OUTBUILDINGS/SECONDARY- STRUCTURES

Outbuildings: No outbuildings observed  
Outbuilding observed: N/A

### Supporting Document 1



### Supporting Document 2



### PORCH

Location: N/A  
Height: N/A  
Width/Length: N/A  
Roof Type: N/A  
Porch Type: N/A  
Floor: N/A

### SETTING AND GROUNDS -- YARD(S)

Overall yard layout/arrangement:  
Casual/Unplanned

### SURROUNDING ENVIRONMENT

Surrounding Environment:  
Urban/Incorporated Community  
Mixed Uses

Major Category:  
Mixed/balance

### AREA(S) OF SIGNIFICANCE (HISTORICAL THEME)

Transportation

### FIELD SURVEY EVALUATION

Field Surveyor's Evaluation:  
Appears not to meet National Register Criteria  
Reason: Insufficient age  
No apparent significance

### FORM PREPARED BY

Name surveyor:  
Date: Elizabeth Elliot  
December 2013

Surveying agency/  
organization/consultant: UGA Findit

### RESOURCE DESCRIPTION

Body shop  
Two garage bays  
Two doors to offices  
Parking in front

### GENERAL INFORMATION

Resource Type: Building  
Coordinate System: GCS\_WGS\_1984  
X: 32.54151  
Y: -82.907284

### BASIC RESOURCE INFORMATION

Resource Address:  
W terminus of Roosevelt and Columbia St.  
City/Community: Dublin  
County: Laurens  
Resource Name: LS-DN-263  
Zip Code: 31021

### USE, ORIGINAL

Transportation-Road-related  
Transport

### USE, CURRENT

Transportation-Road-related  
Transport

### DATE OF CONSTRUCTION (CA.)

Year: 1985

### ARCHITECTURAL STYLE

No academic style

### BUILDING TYPE, ORIGINAL

Road-Related Building Types  
Sales and service

### FLOOR PLAN (ORIGINAL)

Rooms Across: More than three rooms  
Rooms Deep: Two rooms

### PLAN SHAPE

Rectangular

### STORIES, NUMBER OF

1

### FACADE SYMMETRY AND FRONT DOOR

Facade Symmetry: Asymmetric  
Number of Front Door(s): Two doors

### ROOF TYPE AND MATERIAL

Roof Material: Unknown  
Roof Type: Flat

### CHIMNEY LOCATION AND MATERIAL

Chimney Location: No chimney observed  
Material: N/A

### CONSTRUCTION SYSTEM/TECHNOLOGY

N/A  
N/A

### FOUNDATION TYPE AND MATERIAL

Foundation Materials: Unknown/obscured  
Foundation Type: N/A

### EXTERIOR MATERIAL

Metal


### WINDOWS

Window Type: Single-hung sash  
Head: Flat-headed  
Shape: Rectangular  
Pattern(s): 9/9

### OUTBUILDINGS/SECONDARY- STRUCTURES

Outbuildings: No outbuildings observed  
Outbuilding observed: N/A

### Supporting Document 1



### GENERAL INFORMATION

Resource Type: Building  
Coordinate System: GCS\_WGS\_1984  
X: 32.540489  
Y: -82.905355

### BASIC RESOURCE INFORMATION

Resource Address: SE corner of N Jefferson and Gaines St.  
City/Community: Dublin  
County: Laurens  
Resource Name: LS-DN-281  
Zip Code: 31021

### USE, ORIGINAL

Commerce and Trade  
Wholesale

### USE, CURRENT

Commerce and Trade  
Wholesale

### DATE OF CONSTRUCTION (CA.)

Year: 1975

### ARCHITECTURAL STYLE

No academic style

### BUILDING TYPE, ORIGINAL

Road-Related Building Types  
Sales and Service/dealership

### FLOOR PLAN (ORIGINAL)

Rooms Across: Irregular  
Rooms Deep: More than two rooms

### PLAN SHAPE

Irregular

### STORIES, NUMBER OF

1

### FACADE SYMMETRY AND FRONT DOOR

Facade Symmetry: Asymmetric  
Number of Front Door(s): N/A

### Supporting Document 2



### ROOF TYPE AND MATERIAL

Roof Material: Unknown  
Roof Type: Flat

### CHIMNEY LOCATION AND MATERIAL

Chimney Location: N/A  
Material: N/A

### CONSTRUCTION SYSTEM/TECHNOLOGY

Unknown

### FOUNDATION TYPE AND MATERIAL

Foundation Materials: Brick  
Foundation Type: Continuous

### EXTERIOR MATERIAL

Brick » Bond » Common/American bond

### WINDOWS

Window Type: Fixed  
Head: Flat-headed  
Shape: Rectangular  
Pattern(s): Single pane

### OUTBUILDINGS/SECONDARY- STRUCTURES

Outbuildings: No outbuildings observed  
Outbuilding observed: N/A

### PORCH

Location: N/A  
Height: N/A  
Width/Length: N/A  
Roof Type: N/A  
Porch Type: N/A  
Floor: N/A

### SETTING AND GROUNDS -- YARD(S)

Overall yard layout/arrangement:  
Sidewalks - concrete slab

### SURROUNDING ENVIRONMENT

Surrounding Environment: Urban/Incorporated Community Commercial  
Major Category: Mixed/balance

### AREA(S) OF SIGNIFICANCE (HISTORICAL THEME)

Architecture, Commerce

### FIELD SURVEY EVALUATION

Field Surveyor's Evaluation:  
Appears not to meet National Register Criteria  
Reason: Insufficient age; Lacks Integrity  
No apparent significance

### FORM PREPARED BY

Name surveyor: Sig Sandzén  
Date: December 2013  
Surveying agency/organization/consultant: UGA Findit

### RESOURCE DESCRIPTION

Original front facade removed  
Multiple shed additions  
Sandstone pillar and metal 'v' support to original entry  
Eaved overhang  
Six equally-spaced iron supports at original entry  
Fixed single pane ribbon windows span front and side facade of new office renovation, attached to large car dealership lot fronting Gaines Street  
Setback: 30 feet

### Supporting Document 1



### GENERAL INFORMATION

Resource Type: Building  
Coordinate System: GCS\_WGS\_1984  
X: 32.541217  
Y: -82.90594

### BASIC RESOURCE INFORMATION

Resource Address: NW corner of N Jefferson and Gaines St.  
City/Community: Dublin  
County: Laurens  
Resource Name: LS-DN-282  
Zip Code: 31021

### USE, ORIGINAL

Commerce and Trade  
Wholesale

### USE, CURRENT

Commerce and Trade  
Wholesale

### DATE OF CONSTRUCTION (CA.)

Year: 1975

### ARCHITECTURAL STYLE

No academic style

### BUILDING TYPE, ORIGINAL

Road-Related Building Types  
Sales and Service/dealership

### FLOOR PLAN (ORIGINAL)

Rooms Across: Irregular  
Rooms Deep: Irregular

### PLAN SHAPE

Irregular

### STORIES, NUMBER OF

1

### FACADE SYMMETRY AND FRONT DOOR

Facade Symmetry: Asymmetric  
Number of Front Door(s): One door

### Supporting Document 2



### ROOF TYPE AND MATERIAL

Roof Material: Unknown  
Roof Type: Flat

### CHIMNEY LOCATION AND MATERIAL

Chimney Location: N/A  
Material: N/A

### CONSTRUCTION SYSTEM/TECHNOLOGY

Unknown

### FOUNDATION TYPE AND MATERIAL

Foundation Materials: Unknown/obscured  
Foundation Type: N/A

### EXTERIOR MATERIAL

Synthetics-Fiberglass; Metal-Steel-Sheet Metal  
Brick

### WINDOWS

Window Type: Fixed  
Head: Flat-headed  
Shape: Rectangular  
Pattern(s): Single pane

### OUTBUILDINGS/SECONDARY- STRUCTURES

Outbuildings: No outbuildings observed  
Outbuilding observed: N/A

### PORCH

Location: N/A  
Height: N/A  
Width/Length: N/A  
Roof Type: N/A  
Porch Type: N/A  
Floor: N/A

### SETTING AND GROUNDS -- YARD(S)

Overall yard layout/arrangement:  
Sidewalks - concrete slab

### SURROUNDING ENVIRONMENT

Surrounding Environment:  
Urban/Incorporated Community  
Commercial

Major Category: Mixed/balance

### AREA(S) OF SIGNIFICANCE (HISTORICAL THEME)

Architecture, Commerce

### FIELD SURVEY EVALUATION

Field Surveyor's Evaluation:  
Appears not to meet National Register Criteria  
Reason: Insufficient age; Lacks Integrity  
No apparent significance

### FORM PREPARED BY

Name surveyor: Sig Sandzén  
Date: December 2013

Surveying agency/  
organization/consultant: UGA Findit

### RESOURCE DESCRIPTION

Four buildings on same parcel  
Main entry building (car dealership sales building):  
plate glass windows span front and sides of building  
Fiberglass pillars at each corner  
Three metal sheet, flat-roof buildings, two with large  
bay openings spanning facade  
One with four symmetrical brick pillars and plate  
glass on front and side facades  
Attached to large asphalt car lot with approximately  
150 cars  
Setback: 60 ft



### Supporting Document 1



### Supporting Document 2



### PORCH

Location: Front  
Height: 1 story  
Width/Length: Partial  
Roof Type: N/A  
Porch Type: Portico  
Floor: N/A

### SETTING AND GROUNDS -- YARD(S)

Overall yard layout/arrangement:

Sidewalks - concrete slab

### SURROUNDING ENVIRONMENT

Surrounding Environment:  
Urban/Incorporated Community  
Commercial

Major Category:  
Mixed/balance

### AREA(S) OF SIGNIFICANCE (HISTORICAL THEME)

Architecture, Commerce

### FIELD SURVEY EVALUATION

Field Surveyor's Evaluation:  
Appears not to meet National Register Criteria  
Reason: Insufficient age; Lacks Integrity  
No apparent significance

### FORM PREPARED BY

Name surveyor:  
Date: Sig Sandzén  
December 2013

Surveying agency/  
organization/consultant: UGA Findit

### RESOURCE DESCRIPTION

Textured concrete over extant facade  
Church offices for Jefferson Street Baptist Church  
Manicured shrubs and liriopie  
Reflective glass in one story  
Fixed round arch window with aluminum frames  
Entry is recessed from front facade  
Double entry doors with single light in each aluminum  
Frame paired concrete stairs lead to tiled porch  
Across from toyota dealership  
Former bank building

### GENERAL INFORMATION

Resource Type: Building  
Coordinate System: GCS\_WGS\_1984  
X: 32.541328  
Y: -82.90498

### BASIC RESOURCE INFORMATION

Resource Address:  
NE corner of N Jefferson and Gaines St.  
City/Community: Dublin  
County: Laurens  
Resource Name: LS-DN-284  
Zip Code: 31021

### USE, ORIGINAL

Commerce and Trade  
Financial Institution

### USE, CURRENT

Religion  
Religious Facility

### DATE OF CONSTRUCTION (CA.)

Year: 1980

### ARCHITECTURAL STYLE

No academic style

### BUILDING TYPE, ORIGINAL

Commercial Building Types  
Single Retail

### FLOOR PLAN (ORIGINAL)

Rooms Across: Two unequal rooms  
Rooms Deep: Two rooms

### PLAN SHAPE

Rectangular

### STORIES, NUMBER OF

1

### FACADE SYMMETRY AND FRONT DOOR

Facade Symmetry: Asymmetric  
Number of Front Door(s): Two doors

### ROOF TYPE AND MATERIAL

Roof Material: Unknown  
Roof Type: Flat

### CHIMNEY LOCATION AND MATERIAL

Chimney Location: No chimney observed  
Material: N/A

### CONSTRUCTION SYSTEM/TECHNOLOGY

Unknown

### FOUNDATION TYPE AND MATERIAL

Foundation Materials: Unknown/obscured  
Foundation Type: N/A

### EXTERIOR MATERIAL

Unknown

### WINDOWS

Window Type: Fixed  
Head: Round-headed  
Shape: Rectangular  
Pattern(s): Arched

### OUTBUILDINGS/SECONDARY- STRUCTURES

Outbuildings: No outbuildings observed  
Outbuilding observed: N/A

### Supporting Document 1



### GENERAL INFORMATION

Resource Type: 2 Building  
Coordinate System: GCS\_WGS\_1984  
X: 32.541658  
Y: -82.904154

### BASIC RESOURCE INFORMATION

Resource Address: 111 E Gaines St  
City/Community: Dublin  
County: Laurens  
Resource Name: LS-DN-286  
Zip Code: 31021

### USE, ORIGINAL

Commerce  
Business/office

### USE, CURRENT

Commerce  
Business/office

### DATE OF CONSTRUCTION (CA.)

Year: 2000

### ARCHITECTURAL STYLE

Colonial Revival

### BUILDING TYPE, ORIGINAL

Commercial Building Types  
Single Retail

### FLOOR PLAN (ORIGINAL)

Rooms Across: two equal rooms/no hall  
Rooms Deep: Two rooms

### PLAN SHAPE

Square

### STORIES, NUMBER OF

1

### FACADE SYMMETRY AND FRONT DOOR

Facade Symmetry: Symmetric  
Number of Front Door(s): N/A

### Supporting Document 2



### ROOF TYPE AND MATERIAL

Roof Material: Unknown (Insufficient information)  
Roof Type: Flat

### CHIMNEY LOCATION AND MATERIAL

Chimney Location: No chimney observed  
Material: No chimney observed

### CONSTRUCTION SYSTEM/TECHNOLOGY

Wood Construction  
Balloon/platform frame

### FOUNDATION TYPE AND MATERIAL

Foundation Materials: Brick  
Foundation Type: Continuous

### EXTERIOR MATERIAL

Brick - Bond - Running bond/

### WINDOWS

Window Type: Double-hung sash  
Head: Flat-headed  
Shape: Rectangular  
Pattern(s): 8/8

### OUTBUILDINGS/SECONDARY- STRUCTURES

Outbuildings: N/A  
Outbuilding observed: N/A

### PORCH

Location: Front  
Height: 1 story  
Width/Length: Partial  
Roof Type: Hood  
Porch Type: Stoop  
Floor: Concrete

### SETTING AND GROUNDS -- YARD(S)

Overall yard layout/arrangement:  
Informal/Picturesque (intentional)

### SURROUNDING ENVIRONMENT

Surrounding Environment:  
Urban/Incorporated Community  
Commercial

Major Category:  
mixed/balance

### AREA(S) OF SIGNIFICANCE (HISTORICAL THEME)

Commerce

### FIELD SURVEY EVALUATION

Field Surveyor's Evaluation:  
Appears not to meet National Register Criteria  
Reason: Insufficient age  
No apparent significance

### FORM PREPARED BY

Name surveyor:  
Date: Elizabeth Elliot  
December 2013

Surveying agency/  
organization/consultant: UGA Findit

### RESOURCE DESCRIPTION

Sidelights  
Stoop with hood  
Stone lined foundation planting bed  
Parking lot in front  
Cornice below roof line

### Supporting Document 1



### GENERAL INFORMATION

Resource Type: Building  
Coordinate System: GCS\_WGS\_1984  
X: 32.54169  
Y: -82.903915

### BASIC RESOURCE INFORMATION

Resource Address: 113 E Gaines St  
City/Community: Dublin  
County: Laurens  
Resource Name: LS-DN-287  
Zip Code: 31021

### USE, ORIGINAL

Commerce  
Professional/office

### USE, CURRENT

Commerce  
Professional/office

### DATE OF CONSTRUCTION (CA.)

Year: 1975

### ARCHITECTURAL STYLE

No academic style

### BUILDING TYPE, ORIGINAL

Commercial Building Types  
Single Retail

### FLOOR PLAN (ORIGINAL)

Rooms Across: two equal rooms/no hall  
Rooms Deep: Two rooms

### PLAN SHAPE

Rectangular

### STORIES, NUMBER OF

1

### FACADE SYMMETRY AND FRONT DOOR

Facade Symmetry: Asymmetric  
Number of Front Door(s): N/A

### Supporting Document 2



### ROOF TYPE AND MATERIAL

Roof Material: Unknown (Insufficient information)  
Roof Type: Flat

### CHIMNEY LOCATION AND MATERIAL

Chimney Location: No chimney observed  
Material: No chimney observed

### CONSTRUCTION SYSTEM/TECHNOLOGY

Wood Construction  
Balloon/platform frame

### FOUNDATION TYPE AND MATERIAL

Foundation Materials: Concrete (poured)  
Foundation Type: Continuous

### EXTERIOR MATERIAL

Brick  
Stucco

### WINDOWS

Window Type: Fixed  
Head: Flat-headed  
Shape: Rectangular  
Pattern(s): 1/1

### OUTBUILDINGS/SECONDARY- STRUCTURES

Outbuildings: N/A  
Outbuilding observed: N/A

### PORCH

Location: Front  
Height: 1 story  
Width/Length: Partial  
Roof Type: N/A  
Porch Type: Stoop  
Floor: Concrete

### SETTING AND GROUNDS -- YARD(S)

Overall yard layout/arrangement:  
Casual/Unplanned

### SURROUNDING ENVIRONMENT

Surrounding Environment:  
Urban/Incorporated Community  
Commercial

Major Category:  
mixed/balance

### AREA(S) OF SIGNIFICANCE (HISTORICAL THEME)

Commerce

### FIELD SURVEY EVALUATION

Field Surveyor's Evaluation:  
Appears not to meet National Register Criteria  
Reason: Insufficient age  
No apparent significance

### FORM PREPARED BY

Name surveyor:  
Date: Elizabeth Elliot  
December 2013

Surveying agency/  
organization/consultant: UGA Findit

### RESOURCE DESCRIPTION

Set back approx. 15 feet  
Surrounding set back approx. 20 feet  
Law office  
Windows set between brick pilasters with stucco above  
Stucco in entablature  
Sidelights  
Soldier course below stucco eave  
HVAC on roof

### Supporting Document 1



### GENERAL INFORMATION

Resource Type: Building  
Coordinate System: GCS\_WGS\_1984  
X: 32.540982  
Y: -82.903816

### BASIC RESOURCE INFORMATION

Resource Address: 121 Jackson St  
City/Community: Dublin  
County: Laurens  
Resource Name: LS-DN-288  
Zip Code: 31021

### USE, ORIGINAL

Governmental  
Government Office - County

### USE, CURRENT

Governmental  
Government Office - County

### DATE OF CONSTRUCTION (KNOWN)

Year: 2006

### ARCHITECTURAL STYLE

No academic style

### BUILDING TYPE, ORIGINAL

Commercial Building Types  
Multiple Retail

### FLOOR PLAN (ORIGINAL)

Rooms Across: Three or more rooms  
Rooms Deep: More than two rooms

### PLAN SHAPE

Rectangular

### STORIES, NUMBER OF

1

### FACADE SYMMETRY AND FRONT DOOR

Facade Symmetry: Asymmetric  
Number of Front Door(s): Three or more doors

### Supporting Document 2



### ROOF TYPE AND MATERIAL

Roof Material: Unknown, Steel/steel alloy (tin) -Standing seam  
Roof Type: Flat, Gable- Front-oriented

### CHIMNEY LOCATION AND MATERIAL

Chimney Location: No chimney observed  
Material: No chimney observed

### CONSTRUCTION SYSTEM/TECHNOLOGY

Wood Construction  
Balloon/platform frame

### FOUNDATION TYPE AND MATERIAL

Foundation Materials: Concrete (poured)  
Foundation Type: Continuous

### EXTERIOR MATERIAL

Brick - Bond - Running bond.

### WINDOWS

Window Type: Fixed  
Head: Flat-headed  
Shape: Rectangular  
Pattern(s): 1/1, 4/4

### OUTBUILDINGS/SECONDARY- STRUCTURES

Outbuildings: N/A  
Outbuilding observed: N/A

### PORCH

Location: Front  
Height: 1 story  
Width/Length: Partial  
Roof Type: N/A  
Porch Type: Stoop  
Floor: Concrete

### SETTING AND GROUNDS -- YARD(S)

Overall yard layout/arrangement:  
Casual/Unplanned

### SURROUNDING ENVIRONMENT

Surrounding Environment:  
Urban/Incorporated Community  
Commercial

Major Category:  
mixed/balance

### AREA(S) OF SIGNIFICANCE (HISTORICAL THEME)

Politics/Government

### FIELD SURVEY EVALUATION

Field Surveyor's Evaluation:  
Appears not to meet National Register Criteria  
Reason: Insufficient age  
No apparent significance

### FORM PREPARED BY

Name surveyor:  
Date: Elizabeth Elliot  
December 2013

Surveying agency/  
organization/consultant: UGA Findit

### RESOURCE DESCRIPTION

Parking lot and Laurens county government building which includes voter registration, county commissioner, and tax commissioner  
Parking lot sits between building and Gaines St  
2 buildings joined by breezeway under gable  
Constructed in 2006  
plaque  
Laurens County Administrative Annex  
Large electric lights on brackets



### Supporting Document 1



### GENERAL INFORMATION

Resource Type: Building  
Coordinate System: GCS\_WGS\_1984  
X: 32.542095  
Y: -82.903682

### BASIC RESOURCE INFORMATION

Resource Address: 205 N Franklin St  
City/Community: Dublin  
County: Laurens  
Resource Name: LS-DN-290  
Zip Code: 31021

### USE, ORIGINAL

Health care  
Hospice

### USE, CURRENT

Health care  
Hospice

### DATE OF CONSTRUCTION (CA.)

Year: 2000

### ARCHITECTURAL STYLE

No academic style

### BUILDING TYPE, ORIGINAL

Commercial Building Types  
Single Retail

### FLOOR PLAN (ORIGINAL)

Rooms Across: two equal rooms/no hall  
Rooms Deep: More than two rooms

### PLAN SHAPE

Rectangular

### STORIES, NUMBER OF

1

### FACADE SYMMETRY AND FRONT DOOR

Facade Symmetry: Symmetric  
Number of Front Door(s): One door

### Supporting Document 2



### ROOF TYPE AND MATERIAL

Roof Material: Asphalt (composition) shingle  
Roof Type: Pyramidal, Gable - Front-

### CHIMNEY LOCATION AND MATERIAL

Chimney Location: No chimney observed  
Material: No chimney observed

### CONSTRUCTION SYSTEM/TECHNOLOGY

Wood Construction  
Balloon/platform frame

### FOUNDATION TYPE AND MATERIAL

Foundation Materials: Unknown/obscured  
Foundation Type: Unknown/obscured

### EXTERIOR MATERIAL

Brick - Bond - Running bond.

### WINDOWS

Window Type: Single-hung sash  
Head: Flat-headed  
Shape: Rectangular  
Pattern(s): 4/4

### OUTBUILDINGS/SECONDARY- STRUCTURES

Outbuildings: N/A  
Outbuilding observed: N/A

### PORCH

Location: Front  
Height: 1 story  
Width/Length: Partial  
Roof Type: Gable  
Porch Type: Stoop  
Floor: Brick

### SETTING AND GROUNDS -- YARD(S)

Overall yard layout/arrangement:  
Casual/Unplanned

### SURROUNDING ENVIRONMENT

Surrounding Environment:  
Urban/Incorporated Community  
Commercial

Major Category:  
mixed/balance

### AREA(S) OF SIGNIFICANCE (HISTORICAL THEME)

Health/Medicine

### FIELD SURVEY EVALUATION

Field Surveyor's Evaluation:  
Appears not to meet National Register Criteria  
Reason: Insufficient age  
No apparent significance

### FORM PREPARED BY

Name surveyor:  
Date: Elizabeth Elliot  
December 2013

Surveying agency/  
organization/consultant: UGA Findit

### RESOURCE DESCRIPTION

Stoop with gable roof  
Vinyl in gable  
Porch with paired fluted Doric columns  
Foundation plantings  
Bars on windows  
Glass pane front door  
Hospice of Laurens Co. Incorporated

### Supporting Document 1



### GENERAL INFORMATION

Resource Type: Building  
Coordinate System: GCS\_WGS\_1984  
X: 32.541916  
Y: -82.90358

### BASIC RESOURCE INFORMATION

Resource Address: 203 N Franklin St  
City/Community: Dublin  
County: Laurens  
Resource Name: LS-DN-291  
Zip Code: 31021

### USE, ORIGINAL

Commerce  
Business/office

### USE, CURRENT

Commerce  
Business/office

### DATE OF CONSTRUCTION (CA.)

Year: 1995

### ARCHITECTURAL STYLE

No academic style

### BUILDING TYPE, ORIGINAL

Commercial Building Types  
Single Retail

### FLOOR PLAN (ORIGINAL)

Rooms Across: two equal rooms/no hall  
Rooms Deep: Two rooms

### PLAN SHAPE

Square

### STORIES, NUMBER OF

1

### FACADE SYMMETRY AND FRONT DOOR

Facade Symmetry: Symmetric  
Number of Front Door(s): One door

### Supporting Document 2



### ROOF TYPE AND MATERIAL

Roof Material: Asphalt (composition) shingle  
Roof Type: Pyramidal

### CHIMNEY LOCATION AND MATERIAL

Chimney Location: No chimney observed  
Material: No chimney observed

### CONSTRUCTION SYSTEM/TECHNOLOGY

Wood Construction  
Balloon/platform frame

### FOUNDATION TYPE AND MATERIAL

Foundation Materials: Concrete (poured)  
Foundation Type: Continuous

### EXTERIOR MATERIAL

Synthetics - Vinyl siding

### WINDOWS

Window Type: Single-hung sash  
Head: Flat-headed  
Shape: Rectangular  
Pattern(s): 1/1

### OUTBUILDINGS/SECONDARY- STRUCTURES

Outbuildings: N/A  
Outbuilding observed: N/A

### PORCH

Location: Front  
Height: 1 story  
Width/Length: Partial  
Roof Type: N/A  
Porch Type: Recessed  
Floor: N/A

### SETTING AND GROUNDS -- YARD(S)

Overall yard layout/arrangement:  
Casual/Unplanned

### SURROUNDING ENVIRONMENT

Surrounding Environment:  
Urban/Incorporated Community  
Commercial

Major Category:  
mixed/balance

### AREA(S) OF SIGNIFICANCE (HISTORICAL THEME)

Commerce

### FIELD SURVEY EVALUATION

Field Surveyor's Evaluation:  
Appears not to meet National Register Criteria  
Reason: Insufficient age  
No apparent significance

### FORM PREPARED BY

Name surveyor:  
Date: Elizabeth Elliot  
December 2013

Surveying agency/  
organization/consultant: UGA Findit

### RESOURCE DESCRIPTION

Vinyl siding is vertical  
Pioneer Credit Company  
Large paneled door  
Foundation planting  
Windows on either side of door in recess, but not  
sidelights  
Shutters on windows  
Electric lights on either side of door

### Supporting Document 1



### GENERAL INFORMATION

Resource Type: Building  
Coordinate System: GCS\_WGS\_1984  
X: 32.542531  
Y: -82.901901

### BASIC RESOURCE INFORMATION

Resource Address: 301 E Gaines St  
City/Community: Dublin  
County: Laurens  
Resource Name: LS-DN-301  
Zip Code: 31021

### USE, ORIGINAL

Commerce  
Store - specialty store/shop

### USE, CURRENT

Commerce  
Store - specialty store/shop

### DATE OF CONSTRUCTION (CA.)

Year: 1975

### ARCHITECTURAL STYLE

No academic style

### BUILDING TYPE, ORIGINAL

Commercial Building Types  
Single Retail

### FLOOR PLAN (ORIGINAL)

Rooms Across: One room  
Rooms Deep: Two rooms

### PLAN SHAPE

Rectangular

### STORIES, NUMBER OF

1

### FACADE SYMMETRY AND FRONT DOOR

Facade Symmetry: Asymmetric  
Number of Front Door(s): One door

### Supporting Document 2



### ROOF TYPE AND MATERIAL

Roof Material: Unknown (Insufficient information)  
Roof Type: Flat

### CHIMNEY LOCATION AND MATERIAL

Chimney Location: No chimney observed  
Material: No chimney observed

### CONSTRUCTION SYSTEM/TECHNOLOGY

Wood Construction  
Balloon/platform frame

### FOUNDATION TYPE AND MATERIAL

Foundation Materials: Brick  
Foundation Type: Continuous

### EXTERIOR MATERIAL

Brick

### WINDOWS

Window Type: Fixed  
Head: Flat-headed  
Shape: Rectangular  
Pattern(s): Single pane

### OUTBUILDINGS/SECONDARY- STRUCTURES

Outbuildings: N/A  
Outbuilding observed: N/A

### PORCH

Location: N/A  
Height: N/A  
Width/Length: N/A  
Roof Type: N/A  
Porch Type: N/A  
Floor: N/A

### SETTING AND GROUNDS -- YARD(S)

Overall yard layout/arrangement:  
Casual/Unplanned

### SURROUNDING ENVIRONMENT

Surrounding Environment:  
Urban/Incorporated Community  
Residential

Major Category:  
mixed/balance

### AREA(S) OF SIGNIFICANCE (HISTORICAL THEME)

Commerce

### FIELD SURVEY EVALUATION

Field Surveyor's Evaluation:  
Appears not to meet National Register Criteria  
Reason: Insufficient age  
No apparent significance

### FORM PREPARED BY

Name surveyor:  
Date: Elizabeth Elliot  
December 2013

Surveying agency/  
organization/consultant: UGA Findit

### RESOURCE DESCRIPTION

Double glass doors with transom  
Corner entrance  
Surrounded by parking  
Aluminum awning  
Commercial signs on front  
Pressed sheet around top of building  
Set back about 20 feet, same as surrounding buildings

### Supporting Document 1



### GENERAL INFORMATION

Resource Type: Landscape Feature  
Coordinate System: GCS\_WGS\_1984  
X: 32.541916  
Y: -82.902196

### BASIC RESOURCE INFORMATION

Resource Address: SW corner of E Gaines St and N Washington St  
City/Community: Dublin  
County: Laurens  
Resource Name: LS-DN-308  
Zip Code: 31021

### USE, ORIGINAL

Unknown (Insufficient information)

### USE, CURRENT

Vacant/not in use  
Vacant/not in use

### DATE OF CONSTRUCTION (CA.)

Year: N/A

### ARCHITECTURAL STYLE

No academic style

### BUILDING TYPE, ORIGINAL

N/A  
N/A

### FLOOR PLAN (ORIGINAL)

Rooms Across: Two unequal rooms  
Rooms Deep: One room

### PLAN SHAPE

Rectangular

### STORIES, NUMBER OF

1

### FACADE SYMMETRY AND FRONT DOOR

Facade Symmetry: Asymmetric  
Number of Front Door(s): Two doors

### Supporting Document 2



### ROOF TYPE AND MATERIAL

Roof Material: Steel/steel alloy (tin) - Standing seam  
Roof Type: Gable - Side-oriented

### CHIMNEY LOCATION AND MATERIAL

Chimney Location: No chimney observed  
Material: No chimney observed

### CONSTRUCTION SYSTEM/TECHNOLOGY

Unknown (Insufficient information)  
Unknown (Insufficient information)

### FOUNDATION TYPE AND MATERIAL

Foundation Materials: Concrete (poured)  
Foundation Type: Continuous

### EXTERIOR MATERIAL

Corrugated Metal

### WINDOWS

Window Type: N/A  
Head: N/A  
Shape: N/A  
Pattern(s): N/A

### OUTBUILDINGS/SECONDARY- STRUCTURES

Outbuildings: N/A  
Outbuilding observed: N/A

### PORCH

Location: N/A  
Height: N/A  
Width/Length: N/A  
Roof Type: N/A  
Porch Type: N/A  
Floor: N/A

### SETTING AND GROUNDS -- YARD(S)

Overall yard layout/arrangement:  
Casual/Unplanned

### SURROUNDING ENVIRONMENT

Surrounding Environment:  
Urban/Incorporated Community  
Residential

Major Category:  
mixed/balance

### AREA(S) OF SIGNIFICANCE (HISTORICAL THEME)

Commerce

### FIELD SURVEY EVALUATION

Field Surveyor's Evaluation:  
Appears not to meet National Register Criteria  
Reason: N/A

### FORM PREPARED BY

Name surveyor:  
Date: Elizabeth Elliot  
December 2013

Surveying agency/  
organization/consultant: UGA Findit

### RESOURCE DESCRIPTION


Large storage/garage building  
Vacant  
2 garage doors  
2 front doors  
Former auto repair



### Supporting Document 1



### Supporting Document 2



### PORCH

Location: Front  
Height: 1 story  
Width/Length: Partial  
Roof Type: N/A  
Porch Type: Recessed  
Floor: N/A

### SETTING AND GROUNDS -- YARD(S)

Overall yard layout/arrangement:

Informal/Picturesque, Designed walks and driveways, Designed planting bed/arranged

### SURROUNDING ENVIRONMENT

Surrounding Environment:  
Urban/Incorporated Community  
Commercial

Major Category:  
Mixed/balanced

### AREA(S) OF SIGNIFICANCE (HISTORICAL THEME)

Health/Medicine

### FIELD SURVEY EVALUATION

Field Surveyor's Evaluation:  
Appears not to meet National Register Criteria  
Reason:

### FORM PREPARED BY

Name surveyor:  
Date: Elizabeth Elliot  
December 2013

Surveying agency/  
organization/consultant: UGA Findit

### RESOURCE DESCRIPTION

Long Fabric awnings over door and windows  
Four horizontal casement windows on either side of door  
One sidelight on left  
Foundation plantings

### GENERAL INFORMATION

Resource Type: Building  
Coordinate System: GCS\_WGS\_1984  
X: 32.537862  
Y: -82.908829

### BASIC RESOURCE INFORMATION

Resource Address:  
.1 Mile West on Academy Ave From South Church  
City/Community: Dublin  
County: Laurens  
Resource Name: LS-DN-315  
Zip Code: 31021

### USE, ORIGINAL

Health Care  
Clinic

### USE, CURRENT

Health Care  
Clinic

### DATE OF CONSTRUCTION (CA.)

Year: 1990

### ARCHITECTURAL STYLE

No academic style

### BUILDING TYPE, ORIGINAL

Health Care Building Types  
Clinic

### FLOOR PLAN (ORIGINAL)

Rooms Across: One room  
Rooms Deep: More than two rooms

### PLAN SHAPE

Rectangular

### STORIES, NUMBER OF

1

### FACADE SYMMETRY AND FRONT DOOR

Facade Symmetry: Symmetric  
Number of Front Door(s): 1 door

### ROOF TYPE AND MATERIAL

Roof Material: Unknown  
Roof Type: Flat

### CHIMNEY LOCATION AND MATERIAL

Chimney Location: N/A  
Material: N/A

### CONSTRUCTION SYSTEM/TECHNOLOGY

Wood Construction  
Balloon/platform frame

### FOUNDATION TYPE AND MATERIAL

Foundation Materials: Unknown/obscured  
Foundation Type: Unknown/obscured

### EXTERIOR MATERIAL

Brick

### WINDOWS

Window Type: Casement  
Head: Flat-headed  
Shape: Rectangular  
Pattern(s): Single pane

### OUTBUILDINGS/SECONDARY- STRUCTURES

Outbuildings: No outbuildings observed  
Outbuilding observed: N/A

### Supporting Document 1



### GENERAL INFORMATION

Resource Type: Building  
Coordinate System: GCS\_WGS\_1984  
X: 32.537014  
Y: -82.908314

### BASIC RESOURCE INFORMATION

Resource Address: .1 miles W of Madison on Rowe St.  
City/Community: Dublin  
County: Laurens  
Resource Name: LS-DN-319  
Zip Code: 31021

### USE, ORIGINAL

Domestic use  
Single dwelling

### USE, CURRENT

Domestic use  
Single dwelling

### DATE OF CONSTRUCTION (CA.)

Year: 2000

### ARCHITECTURAL STYLE

No academic style

### BUILDING TYPE, ORIGINAL

One-story house types  
Side-gabled cottage

### FLOOR PLAN (ORIGINAL)

Rooms Across: Three or more rooms  
Rooms Deep: Two rooms

### PLAN SHAPE

Rectangular

### STORIES, NUMBER OF

1

### FACADE SYMMETRY AND FRONT DOOR

Facade Symmetry: Asymmetric  
Number of Front Door(s): 1 door

### Supporting Document 2



### ROOF TYPE AND MATERIAL

Roof Material: Asphalt (composition) shingle  
Roof Type: Gable - Side-oriented

### CHIMNEY LOCATION AND MATERIAL

Chimney Location: Side - exterior  
Material: Brick

### CONSTRUCTION SYSTEM/TECHNOLOGY

Wood Construction  
Balloon/platform frame

### FOUNDATION TYPE AND MATERIAL

Foundation Materials: Concrete (poured)  
Foundation Type: Slab

### EXTERIOR MATERIAL

Brick

### WINDOWS

Window Type: Single-hung sash  
Head: Flat-headed  
Shape: Rectangular  
Pattern(s): 6/6

### OUTBUILDINGS/SECONDARY- STRUCTURES

Outbuildings: No outbuildings observed  
Outbuilding observed: N/A

### PORCH

Location: Front  
Height: 1 story  
Width/Length: Partial  
Roof Type: Gable  
Porch Type: Stoop  
Floor: N/A

### SETTING AND GROUNDS -- YARD(S)

Overall yard layout/arrangement:

Informal/Picturesque, Designed walks and driveways, Designed planting bed/arranged

### SURROUNDING ENVIRONMENT

Surrounding Environment: Urban/Incorporated Community Commercial

Major Category: Mixed/balanced

### AREA(S) OF SIGNIFICANCE (HISTORICAL THEME)

Architecture

### FIELD SURVEY EVALUATION

Field Surveyor's Evaluation: Appears not to meet National Register Criteria  
Reason: Lacks integrity

### FORM PREPARED BY


Name surveyor: Elizabeth Elliot  
Date: December 2013

Surveying agency/organization/consultant: UGA Findit

### RESOURCE DESCRIPTION

Mid century door with stepped glass panes  
Bay windows on front  
Second floor apartment  
side stairs  
Side addition  
Stoop with metal scroll supports and gable over  
Vinyl in gable and dormers  
Shutters on windows

### Supporting Document 1



### Supporting Document 2



### PORCH

Location: Front  
Height: 1 story  
Width/Length: Partial  
Roof Type: Hood  
Porch Type: Stoop  
Floor: Concrete

### SETTING AND GROUNDS -- YARD(S)

Overall yard layout/arrangement:  
Casual/Unplanned

### SURROUNDING ENVIRONMENT

Surrounding Environment:  
Urban/Incorporated Community  
Commercial

Major Category:  
Mixed/balanced

### AREA(S) OF SIGNIFICANCE (HISTORICAL THEME)

Commerce

### FIELD SURVEY EVALUATION

Field Surveyor's Evaluation:  
Appears not to meet National Register Criteria  
Reason:

### FORM PREPARED BY

Name surveyor:  
Date: Elizabeth Elliot  
December 2013

Surveying agency/  
organization/consultant: UGA Findit

### RESOURCE DESCRIPTION

Solatube dealer  
Next to train tracks  
Large paired fixed windows by left door  
Awnings over doors  
Parking in front  
Warehouse in rear

### GENERAL INFORMATION

Resource Type: Building  
Coordinate System: GCS\_WGS\_1984  
X: 32.536256  
Y: -82.908394

### BASIC RESOURCE INFORMATION

Resource Address: 213 Rowe St.  
City/Community: Dublin  
County: Laurens  
Resource Name: LS-DN-323  
Zip Code: 31021

### USE, ORIGINAL

Commerce  
Business/office

### USE, CURRENT

Commerce  
Business/office

### DATE OF CONSTRUCTION (CA.)

Year: 1985

### ARCHITECTURAL STYLE

No academic style

### BUILDING TYPE, ORIGINAL

Commercial Building Types  
Mid-20th-Century Two-Story

### FLOOR PLAN (ORIGINAL)

Rooms Across: Two equal rooms/no hallway  
Rooms Deep: More than two rooms

### PLAN SHAPE

Rectangular

### STORIES, NUMBER OF

1

### FACADE SYMMETRY AND FRONT DOOR

Facade Symmetry: Asymmetric  
Number of Front Door(s): Two doors

### ROOF TYPE AND MATERIAL

Roof Material: Unknown  
Roof Type: Flat

### CHIMNEY LOCATION AND MATERIAL

Chimney Location: N/A  
Material: N/A

### CONSTRUCTION SYSTEM/TECHNOLOGY

Masonry Construction  
load-bearing masonry-unit walls

### FOUNDATION TYPE AND MATERIAL

Foundation Materials: Concrete (poured)  
Foundation Type: Slab

### EXTERIOR MATERIAL

Concrete block/cinder block (CMU)

### WINDOWS

Window Type: Fixed  
Head: Flat-headed  
Shape: Rectangular  
Pattern(s): 4x5

### OUTBUILDINGS/SECONDARY- STRUCTURES

Outbuildings: N/A  
Outbuilding observed: N/A

### Supporting Document 1



### GENERAL INFORMATION

Resource Type: Building  
Coordinate System: GCS\_WGS\_1984  
X: 32.538372  
Y: -82.917234

### BASIC RESOURCE INFORMATION

Resource Address: 808 Highland Ave  
City/Community: Dublin  
County: Laurens  
Resource Name: LS-DN-330  
Zip Code: 30025

### USE, ORIGINAL

Domestic  
Single dwelling

### USE, CURRENT

Domestic  
Single dwelling

### DATE OF CONSTRUCTION (CA.)

Year: 2000

### ARCHITECTURAL STYLE

No academic style

### BUILDING TYPE, ORIGINAL

Two-story house types  
Georgian house

### FLOOR PLAN (ORIGINAL)

Rooms Across: Two rooms with central hallway  
Rooms Deep: Two rooms

### PLAN SHAPE

Rectangular

### STORIES, NUMBER OF

2

### FACADE SYMMETRY AND FRONT DOOR

Facade Symmetry: Asymmetric  
Number of Front Door(s): One door

### Supporting Document 2



### ROOF TYPE AND MATERIAL

Roof Material: Asphalt (composition) shingle  
Roof Type: Gable-Side-oriented

### CHIMNEY LOCATION AND MATERIAL

Chimney Location: No chimney observed  
Material: N/A

### CONSTRUCTION SYSTEM/TECHNOLOGY

Wood Construction  
Balloon/platform frame

### FOUNDATION TYPE AND MATERIAL

Foundation Materials: Concrete (poured)  
Foundation Type: Continuous

### EXTERIOR MATERIAL

Synthetics- Vinyl siding

### WINDOWS

Window Type: Double-hung sash  
Head: Flat-headed  
Shape: Rectangular  
Pattern(s): 6/6, 9/9

### OUTBUILDINGS/SECONDARY- STRUCTURES

Outbuildings: No outbuildings observed  
Outbuilding observed: N/A

### PORCH

Location: N/A  
Height: N/A  
Width/Length: N/A  
Roof Type: N/A  
Porch Type: N/A  
Floor: N/A

### SETTING AND GROUNDS -- YARD(S)

Overall yard layout/arrangement: Casual/Unplanned  
Designed planting bed/arranged plantings

### SURROUNDING ENVIRONMENT

Surrounding Environment: Urban/Incorporated Community  
Residential

Major Category: Mixed/balance

### AREA(S) OF SIGNIFICANCE (HISTORICAL THEME)

Architecture

### FIELD SURVEY EVALUATION

Field Surveyor's Evaluation: Appears not to meet National Register Criteria  
Reason: Insufficient age

### FORM PREPARED BY

Name surveyor: Elizabeth Elliot  
Date: December 2013

Surveying agency/organization/consultant: UGA Findit

### RESOURCE DESCRIPTION

Shutters  
Circular vent on garage  
Bay window  
Square porch supports and square paneled bases  
Square balustrades on rail  
Immature trees in yard  
Foundation plantings  
White picket fence



### Supporting Document 1



### GENERAL INFORMATION

Resource Type: Building  
Coordinate System: GCS\_WGS\_1984  
X: 32.537078  
Y: -82.923071

### BASIC RESOURCE INFORMATION

Resource Address: 105 Mimosa Dr  
City/Community: Dublin  
County: Laurens  
Resource Name: LS-DN-331  
Zip Code: 31021

### USE, ORIGINAL

Domestic  
Single dwelling

### USE, CURRENT

Domestic  
Single dwelling

### DATE OF CONSTRUCTION (CA.)

Year: 1975

### ARCHITECTURAL STYLE

No academic style

### BUILDING TYPE, ORIGINAL

One-story house types  
Ranch House

### FLOOR PLAN (ORIGINAL)

Rooms Across: Three or more rooms  
Rooms Deep: Two rooms

### PLAN SHAPE

Rectangular

### STORIES, NUMBER OF

1

### FACADE SYMMETRY AND FRONT DOOR

Facade Symmetry: Asymmetric  
Number of Front Door(s): One door

### Supporting Document 2



### ROOF TYPE AND MATERIAL

Roof Material: Asphalt (composition) shingle  
Roof Type: Hip

### CHIMNEY LOCATION AND MATERIAL

Chimney Location: No chimney observed  
Material: No chimney observed

### CONSTRUCTION SYSTEM/TECHNOLOGY

Wood Construction  
Balloon/platform frame

### FOUNDATION TYPE AND MATERIAL

Foundation Materials: Brick  
Foundation Type: Continuous

### EXTERIOR MATERIAL

Brick - Bond - Running bond/

### WINDOWS

Window Type: Double-hung sash  
Head: Round-headed  
Shape: Rectangular  
Pattern(s): 8/8

### OUTBUILDINGS/SECONDARY- STRUCTURES

Outbuildings: N/A  
Outbuilding observed: N/A

### PORCH

Location: Front  
Height: 1 story  
Width/Length: Partial  
Roof Type: N/A  
Porch Type: Recessed  
Floor: Brick

### SETTING AND GROUNDS -- YARD(S)

Overall yard layout/arrangement:  
Casual/Unplanned

### SURROUNDING ENVIRONMENT

Surrounding Environment:  
Urban/Incorporated Community  
Residential  
Major Category: mixed/balance

### AREA(S) OF SIGNIFICANCE (HISTORICAL THEME)

Architecture

### FIELD SURVEY EVALUATION

Field Surveyor's Evaluation:  
Appears not to meet National Register Criteria  
Reason: N/A

### FORM PREPARED BY

Name surveyor:  
Date: Elizabeth Elliot  
December 2013

Surveying agency/  
organization/consultant: UGA Findit

### RESOURCE DESCRIPTION

Arched windows with rowlock arches  
Dentils along roof line  
Quoins on corners  
Brick steps, curved, lead to double front door  
Foundation plantings  
Attached garage on left side  
Large tree in yard  
Rowlock brick sills on windows

### Supporting Document 1



### GENERAL INFORMATION

Resource Type: Building  
Coordinate System: GCS\_WGS\_1984  
X: 32.537817  
Y: -82.919254

### BASIC RESOURCE INFORMATION

Resource Address: 115 Duncan St  
City/Community: Dublin  
County: Laurens  
Resource Name: LS-DN-348  
Zip Code: 31021

### USE, ORIGINAL

Domestic  
Single dwelling

### USE, CURRENT

Domestic  
Single dwelling

### DATE OF CONSTRUCTION (CA.)

Year: 1975

### ARCHITECTURAL STYLE

No academic style

### BUILDING TYPE, ORIGINAL

One-story house types  
Bungalow - side gable

### FLOOR PLAN (ORIGINAL)

Rooms Across: Three or more rooms  
Rooms Deep: Two rooms

### PLAN SHAPE

Rectangular

### STORIES, NUMBER OF

1

### FACADE SYMMETRY AND FRONT DOOR

Facade Symmetry: Asymmetric  
Number of Front Door(s): One door

### Supporting Document 2



### ROOF TYPE AND MATERIAL

Roof Material: Asphalt (composition) shingle  
Roof Type: Gable - Side-oriented

### CHIMNEY LOCATION AND MATERIAL

Chimney Location: Off-center, ridgeline  
Material: Brick

### CONSTRUCTION SYSTEM/TECHNOLOGY

Wood Construction  
Balloon/platform frame

### FOUNDATION TYPE AND MATERIAL

Foundation Materials: Unknown/obscured  
Foundation Type: Unknown/obscured

### EXTERIOR MATERIAL

Synthetics » Vinyl siding

### WINDOWS

Window Type: Single-hung sash, Fixed  
Head: Round-headed  
Shape: Rectangular  
Pattern(s): 6/6, 6/5, 1x3

### OUTBUILDINGS/SECONDARY- STRUCTURES

Outbuildings: Non-historic Outbuildings observed  
Outbuilding observed: Secondary dwelling

### PORCH

Location: Front  
Height: 1 story  
Width/Length: Partial  
Roof Type: Shed/pent  
Porch Type: Recessed  
Floor: Brick

### SETTING AND GROUNDS -- YARD(S)

Overall yard layout/arrangement:  
Casual/Unplanned

### SURROUNDING ENVIRONMENT

Surrounding Environment:  
Urban/Incorporated Community  
Residential

Major Category:  
mixed/balance

### AREA(S) OF SIGNIFICANCE (HISTORICAL THEME)

Architecture

### FIELD SURVEY EVALUATION

Field Surveyor's Evaluation:  
Appears not to meet National Register Criteria  
Reason: N/A

### FORM PREPARED BY

Name surveyor:  
Date: Elizabeth Elliot  
December 2013

Surveying agency/  
organization/consultant: UGA Findit

### RESOURCE DESCRIPTION

Large outbuilding: guest house or rental unit. 2 story  
brick and vinyl building with front gable roof and  
shed roof over porch.  
Arched window over large fixed  
1x3 windows over single-hung-sash windows  
Surrounded by iron fence  
multiple alterations to front facade

### Supporting Document 1



### GENERAL INFORMATION

Resource Type: Building  
Coordinate System: GCS\_WGS\_1984  
X: 32.53806  
Y: -82.91815

### BASIC RESOURCE INFORMATION

Resource Address: 106 North St  
City/Community: Dublin  
County: Laurens  
Resource Name: LS-DN-350  
Zip Code: 31021

### USE, ORIGINAL

Domestic  
Single dwelling

### USE, CURRENT

Domestic  
Single dwelling

### DATE OF CONSTRUCTION (CA.)

Year: 1945

### ARCHITECTURAL STYLE

No academic style

### BUILDING TYPE, ORIGINAL

One-story house types  
Bungalow - Cross gable

### FLOOR PLAN (ORIGINAL)

Rooms Across: Two unequal rooms  
Rooms Deep: More than two rooms

### PLAN SHAPE

L-shaped

### STORIES, NUMBER OF

1

### FACADE SYMMETRY AND FRONT DOOR

Facade Symmetry: Asymmetric  
Number of Front Door(s): One door

### Supporting Document 2



### ROOF TYPE AND MATERIAL

Roof Material: Asphalt (composition) shingle  
Roof Type: Gable - Cross gable

### CHIMNEY LOCATION AND MATERIAL

Chimney Location: Off-center, within roof surface  
Material: Brick

### CONSTRUCTION SYSTEM/TECHNOLOGY

Wood Construction  
Balloon/platform frame

### FOUNDATION TYPE AND MATERIAL

Foundation Materials: Brick  
Foundation Type: Pier/Post with Infill

### EXTERIOR MATERIAL

Wood - Weatherboard/clapboard  
beveled siding

### WINDOWS

Window Type: Single-hung sash  
Head: Flat-headed  
Shape: Rectangular  
Pattern(s): 6/6

### OUTBUILDINGS/SECONDARY- STRUCTURES

Outbuildings: N/A  
Outbuilding observed: N/A

### PORCH

Location: Front  
Height: 1 story  
Width/Length: Partial  
Roof Type: Flat  
Porch Type: Verandah  
Floor: Brick

### SETTING AND GROUNDS -- YARD(S)

Overall yard layout/arrangement:  
Casual/Unplanned

### SURROUNDING ENVIRONMENT

Surrounding Environment: Urban/Incorporated Community  
Residential  
Major Category: Mixed/balance

### AREA(S) OF SIGNIFICANCE (HISTORICAL THEME)

Architecture

### FIELD SURVEY EVALUATION

Field Surveyor's Evaluation:  
Appears not to meet National Register criteria  
Reason: lacks integrity

### FORM PREPARED BY

Name surveyor: Elizabeth Elliot  
Date: December 2013  
Surveying agency/  
organization/consultant: UGA Findit

### RESOURCE DESCRIPTION

Round metal porch supports  
Metal stair railing up to porch  
Large trees in front yard  
Side addition  
Rectangular vent in front gable  
Foundation plantings

### Supporting Document 1



### GENERAL INFORMATION

Resource Type: Building  
Coordinate System: GCS\_WGS\_1984  
X: 32.538736  
Y: -82.915526

### BASIC RESOURCE INFORMATION

Resource Address: 708 Highland Ave  
City/Community: Dublin  
County: Laurens  
Resource Name: LS-DN-356  
Zip Code: 31021

### USE, ORIGINAL

Domestic  
Multiple dwelling

### USE, CURRENT

Domestic  
Multiple dwelling

### DATE OF CONSTRUCTION (CA.)

Year: 1985

### ARCHITECTURAL STYLE

No academic style

### BUILDING TYPE, ORIGINAL

Apartment Building Types  
Apartment

### FLOOR PLAN (ORIGINAL)

Rooms Across: Two rooms with central hallway  
Rooms Deep: More than two rooms

### PLAN SHAPE

Rectangular

### STORIES, NUMBER OF

2

### FACADE SYMMETRY AND FRONT DOOR

Facade Symmetry: Symmetric  
Number of Front Door(s): One door

### Supporting Document 2



### ROOF TYPE AND MATERIAL

Roof Material: Asphalt (composition) shingle  
Roof Type: Hip

### CHIMNEY LOCATION AND MATERIAL

Chimney Location: No chimney observed  
Material: No chimney observed

### CONSTRUCTION SYSTEM/TECHNOLOGY

Wood Construction  
Balloon/platform frame

### FOUNDATION TYPE AND MATERIAL

Foundation Materials: Brick  
Foundation Type: Continuous

### EXTERIOR MATERIAL

Brick - Bond - Running bond

### WINDOWS

Window Type: Double-hung sash  
Head: Round-headed  
Shape: Rectangular  
Pattern(s): 6/6

### OUTBUILDINGS/SECONDARY- STRUCTURES

Outbuildings: N/A  
Outbuilding observed: N/A

### PORCH

Location: Front  
Height: 1 story  
Width/Length: Partial  
Roof Type: N/A  
Porch Type: Stoop  
Floor: Brick

### SETTING AND GROUNDS -- YARD(S)

Overall yard layout/arrangement:  
Casual/Unplanned

### SURROUNDING ENVIRONMENT

Surrounding Environment:  
Urban/Incorporated Community  
Residential

Major Category:  
mixed/balance

### AREA(S) OF SIGNIFICANCE (HISTORICAL THEME)

Architecture

### FIELD SURVEY EVALUATION

Field Surveyor's Evaluation:  
Appears not to meet National Register Criteria  
Reason: N/A

### FORM PREPARED BY

Name surveyor:  
Date: Elizabeth Elliot  
December 2013

Surveying agency/  
organization/consultant: UGA Findit

### RESOURCE DESCRIPTION

Foundation plantings  
Shutters  
4 groups of paired windows  
Sidelights  
Chippendale railing for steps  
2 sided brick steps to front door  
Yard sign  
Iron mail boxes  
Quoins on side of building  
Rowlock sills under window  
Soldier course above windows, at water table, and  
half way up building



---

# Appendix G

---

Survey Data for Non-Historic Parcels: Unimproved Lots

### Supporting Document 1



### GENERAL INFORMATION

Resource Type: Landscape Feature  
Coordinate System: GCS\_WGS\_1984  
X: 32.538336  
Y: -82.911906

### BASIC RESOURCE INFORMATION

Resource Address: NE corner of Park Place and Bellevue Ave  
City/Community: Dublin  
County: Laurens  
Resource Name: LS-DN-42  
Zip Code: 31021

### USE, ORIGINAL

Transportation  
Automobile parking/storage

### USE, CURRENT

Transportation  
Automobile parking/storage

### DATE OF CONSTRUCTION (CA.)

Year: Unknown

### ARCHITECTURAL STYLE

No academic style

### BUILDING TYPE, ORIGINAL

N/A  
N/A

### FLOOR PLAN (ORIGINAL)

Rooms Across: N/A  
Rooms Deep: N/A

### PLAN SHAPE

N/A

### STORIES, NUMBER OF

N/A

### FACADE SYMMETRY AND FRONT DOOR

Facade Symmetry: N/A  
Number of Front Door(s): N/A

### Supporting Document 2



### ROOF TYPE AND MATERIAL

Roof Material: N/A  
Roof Type: N/A

### CHIMNEY LOCATION AND MATERIAL

Chimney Location: No chimney observed  
Material: N/A

### CONSTRUCTION SYSTEM/TECHNOLOGY

N/A  
N/A

### FOUNDATION TYPE AND MATERIAL

Foundation Materials: Unknown/obscured  
Foundation Type: N/A

### EXTERIOR MATERIAL

N/A

### WINDOWS

Window Type: N/A  
Head: N/A  
Shape: N/A  
Pattern(s): N/A

### OUTBUILDINGS/SECONDARY- STRUCTURES

Outbuildings: No outbuildings observed  
Outbuilding observed: N/A

### PORCH

Location: N/A  
Height: N/A  
Width/Length: N/A  
Roof Type: N/A  
Porch Type: N/A  
Floor: N/A

### SETTING AND GROUNDS -- YARD(S)

Overall yard layout/arrangement: Informal/Picturesque  
Designed planting bed/arranged plantings  
Designed walks and driveways

### SURROUNDING ENVIRONMENT

Surrounding Environment: Urban/Incorporated Community  
Mixed Uses

Major Category: Mixed/balance

### AREA(S) OF SIGNIFICANCE (HISTORICAL THEME)

Transportation

### FIELD SURVEY EVALUATION

Field Surveyor's Evaluation: Appears not to meet National Register Criteria  
Reason: No apparent significance

### FORM PREPARED BY

Name surveyor: Elizabeth Elliot  
Date: December 2013

Surveying agency/ organization/consultant: UGA Findit

### RESOURCE DESCRIPTION

Parking lot for Henry Memorial Baptist Church  
Plantings at corners  
Setback ~ 3ft

### Supporting Document 1



### GENERAL INFORMATION

Resource Type: Landscape Feature  
Coordinate System: GCS\_WGS\_1984  
X: 32.538599  
Y: -82.911212

### BASIC RESOURCE INFORMATION

Resource Address: .05 miles West of Maiden on Bellevue Ave  
City/Community: Dublin  
County: Laurens  
Resource Name: LS-DN-46  
Zip Code: 31021

### USE, ORIGINAL

Landscape  
Unoccupied land

### USE, CURRENT

Landscape  
Vacant lot

### DATE OF CONSTRUCTION (CA.)

Year: Unknown

### ARCHITECTURAL STYLE

N/A

### BUILDING TYPE, ORIGINAL

N/A  
N/A

### FLOOR PLAN (ORIGINAL)

Rooms Across: N/A  
Rooms Deep: N/A

### PLAN SHAPE

N/A

### STORIES, NUMBER OF

N/A

### FACADE SYMMETRY AND FRONT DOOR

Facade Symmetry: N/A  
Number of Front Door(s): N/A

### Supporting Document 2



### ROOF TYPE AND MATERIAL

Roof Material: N/A  
Roof Type: N/A

### CHIMNEY LOCATION AND MATERIAL

Chimney Location: No chimney observed  
Material: N/A

### CONSTRUCTION SYSTEM/TECHNOLOGY

N/A  
N/A

### FOUNDATION TYPE AND MATERIAL

Foundation Materials: Unknown/obscured  
Foundation Type: N/A

### EXTERIOR MATERIAL

N/A

### WINDOWS

Window Type: N/A  
Head: N/A  
Shape: N/A  
Pattern(s): N/A

### OUTBUILDINGS/SECONDARY- STRUCTURES

Outbuildings: No outbuildings observed  
Outbuilding observed: N/A

### PORCH

Location: N/A  
Height: N/A  
Width/Length: N/A  
Roof Type: N/A  
Porch Type: N/A  
Floor: N/A

### SETTING AND GROUNDS -- YARD(S)

Overall yard layout/arrangement:  
Casual/Unplanned

### SURROUNDING ENVIRONMENT

Surrounding Environment:  
Urban/Incorporated Community  
Mixed Uses  
Major Category: Mixed/balance

### AREA(S) OF SIGNIFICANCE (HISTORICAL THEME)

Transportation

### FIELD SURVEY EVALUATION

Field Surveyor's Evaluation:  
Appears not to meet National Register Criteria  
Reason: Insufficient age; Lacks Integrity  
No apparent significance

### FORM PREPARED BY

Name surveyor:  
Date: Elizabeth Elliot  
December 2013  
Surveying agency/  
organization/consultant: UGA Findit

### RESOURCE DESCRIPTION

Large open field  
Old entrance drive visible  
Two large trees flank the edges of the property  
Set back about 5ft-10ft  
Mostly grass with trees around the perimeter sparsely  
A large crape myrtle in the rear of the lot



### Supporting Document 1



### GENERAL INFORMATION

Resource Type: Landscape Feature  
Coordinate System: GCS\_WGS\_1984  
X: 32.539022  
Y: -82.908554

### BASIC RESOURCE INFORMATION

Resource Address: NE corner of Church and Bellevue Ave  
City/Community: Dublin  
County: Laurens  
Resource Name: LS-DN-51  
Zip Code: 31021

### USE, ORIGINAL

Unknown  
N/A

### USE, CURRENT

Transportation  
Automobile parking/storage

### DATE OF CONSTRUCTION (CA.)

Year: Unknown

### ARCHITECTURAL STYLE

N/A

### BUILDING TYPE, ORIGINAL

N/A  
N/A

### FLOOR PLAN (ORIGINAL)

Rooms Across: N/A  
Rooms Deep: N/A

### PLAN SHAPE

N/A

### STORIES, NUMBER OF

N/A

### FACADE SYMMETRY AND FRONT DOOR

Facade Symmetry: N/A  
Number of Front Door(s): N/A

### Supporting Document 2



### ROOF TYPE AND MATERIAL

Roof Material: N/A  
Roof Type: N/A

### CHIMNEY LOCATION AND MATERIAL

Chimney Location: No chimney observed  
Material: N/A

### CONSTRUCTION SYSTEM/TECHNOLOGY

N/A  
N/A

### FOUNDATION TYPE AND MATERIAL

Foundation Materials: Unknown/obscured  
Foundation Type: N/A

### EXTERIOR MATERIAL

N/A

### WINDOWS

Window Type: N/A  
Head: N/A  
Shape: N/A  
Pattern(s): N/A

### OUTBUILDINGS/SECONDARY- STRUCTURES

Outbuildings: No outbuildings observed  
Outbuilding observed: N/A

### PORCH

Location: N/A  
Height: N/A  
Width/Length: N/A  
Roof Type: N/A  
Porch Type: N/A  
Floor: N/A

### SETTING AND GROUNDS -- YARD(S)

Overall yard layout/arrangement:

### SURROUNDING ENVIRONMENT

Surrounding Environment: Urban/Incorporated Community  
Mixed Uses

Major Category: Mixed/balance

### AREA(S) OF SIGNIFICANCE (HISTORICAL THEME)

Transportation

### FIELD SURVEY EVALUATION

Field Surveyor's Evaluation: Appears not to meet National Register Criteria  
Reason: Insufficient age; Lacks Integrity  
No apparent significance

### FORM PREPARED BY

Name surveyor: Elizabeth Elliot  
Date: December 2013

Surveying agency/organization/consultant: UGA Findit

### RESOURCE DESCRIPTION

Large parking lot with four entrances  
Scattered planting beds  
Retaining wall on east side covered with vines  
Setback ~ 5ft

### Supporting Document 1



### GENERAL INFORMATION

Resource Type: Landscape Feature  
Coordinate System: GCS\_WGS\_1984  
X: 32.539157  
Y: -82.907435

### BASIC RESOURCE INFORMATION

Resource Address: NW corner of Bellevue and Monroe St.  
City/Community: Dublin  
County: Laurens  
Resource Name: LS-DN-55  
Zip Code: 31021

### USE, ORIGINAL

Unknown (Insufficient information)

### USE, CURRENT

Transportation  
Automobile parking/storage

### DATE OF CONSTRUCTION (CA.)

Year: Unknown

### ARCHITECTURAL STYLE

N/A

### BUILDING TYPE, ORIGINAL

N/A  
N/A

### FLOOR PLAN (ORIGINAL)

Rooms Across: N/A  
Rooms Deep: N/A

### PLAN SHAPE

N/A

### STORIES, NUMBER OF

N/A

### FACADE SYMMETRY AND FRONT DOOR

Facade Symmetry: N/A  
Number of Front Door(s): N/A

### Supporting Document 2



### ROOF TYPE AND MATERIAL

Roof Material: N/A  
Roof Type: N/A

### CHIMNEY LOCATION AND MATERIAL

Chimney Location: No chimney observed  
Material: N/A

### CONSTRUCTION SYSTEM/TECHNOLOGY

N/A  
N/A

### FOUNDATION TYPE AND MATERIAL

Foundation Materials: Unknown/obscured  
Foundation Type: N/A

### EXTERIOR MATERIAL

N/A

### WINDOWS

Window Type: N/A  
Head: N/A  
Shape: N/A  
Pattern(s): N/A

### OUTBUILDINGS/SECONDARY- STRUCTURES

Outbuildings: No outbuildings observed  
Outbuilding observed: N/A

### PORCH

Location: N/A  
Height: N/A  
Width/Length: N/A  
Roof Type: N/A  
Porch Type: N/A  
Floor: N/A

### SETTING AND GROUNDS -- YARD(S)

Overall yard layout/arrangement: Formal/Geometric  
Designed planting bed/arranged plantings  
Designed walks and driveways

### SURROUNDING ENVIRONMENT

Surrounding Environment: Urban/Incorporated Community  
Mixed Uses

Major Category: Mixed/balance

### AREA(S) OF SIGNIFICANCE (HISTORICAL THEME)

Transportation

### FIELD SURVEY EVALUATION

Field Surveyor's Evaluation: Appears not to meet National Register Criteria  
Reason: Insufficient age  
Lacks integrity

### FORM PREPARED BY

Name surveyor: Elizabeth Elliot  
Date: December 2013

Surveying agency/organization/consultant: UGA Findit

### RESOURCE DESCRIPTION

Park commemorates state bank  
Surrounded by brick and iron fence  
Parking lot on site for park  
Brick paved walkway

### Supporting Document 1



### Supporting Document 2



### PORCH

Location: N/A  
Height: N/A  
Width/Length: N/A  
Roof Type: N/A  
Porch Type: N/A  
Floor: N/A

### SETTING AND GROUNDS -- YARD(S)

Overall yard layout/arrangement:

Informal/Picturesque

### SURROUNDING ENVIRONMENT

Surrounding Environment:

Urban/Incorporated Community  
Mixed Uses

Major Category:

Mixed/balance

### AREA(S) OF SIGNIFICANCE (HISTORICAL THEME)

Transportation

### FIELD SURVEY EVALUATION

Field Surveyor's Evaluation:

Appears not to meet National Register Criteria  
Reason:

No apparent significance

### FORM PREPARED BY

Name surveyor:

Date: Elizabeth Elliot  
December 2013

Surveying agency/  
organization/consultant:

UGA Findit

### RESOURCE DESCRIPTION

Parking lot  
Two rows of parking on either side  
Asphalt  
Pine trees on west edge  
Abuts city sidewalk  
~50ftx150ft

### GENERAL INFORMATION

Resource Type: Landscape Feature  
Coordinate System: GCS\_WGS\_1984  
X: 32.540073  
Y: -82.906743

### BASIC RESOURCE INFORMATION

Resource Address: S of Bellevue Ave. on Maiden Ln.  
City/Community: Dublin  
County: Laurens  
Resource Name: LS-DN-58  
Zip Code: 30025

### USE, ORIGINAL

Transportation-Road-related  
Automobile parking/storage

### USE, CURRENT

Transportation-Road-related  
Automobile parking/storage

### DATE OF CONSTRUCTION (CA.)

Year: Unknown

### ARCHITECTURAL STYLE

No academic style

### BUILDING TYPE, ORIGINAL

N/A  
N/A

### FLOOR PLAN (ORIGINAL)

Rooms Across: N/A  
Rooms Deep: N/A

### PLAN SHAPE

N/A

### STORIES, NUMBER OF

N/A

### FACADE SYMMETRY AND FRONT DOOR

Facade Symmetry: N/A  
Number of Front Door(s): N/A

### ROOF TYPE AND MATERIAL

Roof Material: N/A  
Roof Type: N/A

### CHIMNEY LOCATION AND MATERIAL

Chimney Location: No chimney observed  
Material: N/A

### CONSTRUCTION SYSTEM/TECHNOLOGY

N/A  
N/A

### FOUNDATION TYPE AND MATERIAL

Foundation Materials: Unknown/obscured  
Foundation Type: N/A

### EXTERIOR MATERIAL

N/A

### WINDOWS

Window Type: N/A  
Head: N/A  
Shape: N/A  
Pattern(s): N/A

### OUTBUILDINGS/SECONDARY- STRUCTURES

Outbuildings: No outbuildings observed  
Outbuilding observed: N/A

### Supporting Document 1



### GENERAL INFORMATION

Resource Type: Landscape Feature  
Coordinate System: GCS\_WGS\_1984  
X: 32.538222  
Y: -82.910079

### BASIC RESOURCE INFORMATION

Resource Address: SW corner of Bellevue and Maiden Ln.  
City/Community: Dublin  
County: Laurens  
Resource Name: LS-DN-59  
Zip Code: 31021

### USE, ORIGINAL

Transportation-Road-related  
Automobile/truck services

### USE, CURRENT

Transportation-Road-related  
Automobile/truck services

### DATE OF CONSTRUCTION (CA.)

Year: 1965

### ARCHITECTURAL STYLE

No academic style

### BUILDING TYPE, ORIGINAL

Road-Related Building Types  
Gas/service station

### FLOOR PLAN (ORIGINAL)

Rooms Across: One room  
Rooms Deep: One room

### PLAN SHAPE

Rectangular

### STORIES, NUMBER OF

1

### FACADE SYMMETRY AND FRONT DOOR

Facade Symmetry: N/A  
Number of Front Door(s): N/A

### Supporting Document 2



### ROOF TYPE AND MATERIAL

Roof Material: Unknown (Insufficient information)  
Roof Type: Flat

### CHIMNEY LOCATION AND MATERIAL

Chimney Location: No chimney observed  
Material: N/A

### CONSTRUCTION SYSTEM/TECHNOLOGY

Wood Construction  
Balloon/platform frame

### FOUNDATION TYPE AND MATERIAL

Foundation Materials: Concrete (poured)  
Foundation Type: Slab

### EXTERIOR MATERIAL

Concrete-Concrete block

### WINDOWS

Window Type: Fixed  
Head: Flat-headed  
Shape: Rectangular  
Pattern(s): Single pane

### OUTBUILDINGS/SECONDARY- STRUCTURES

Outbuildings: Non-historic Outbuildings observed  
Outbuilding observed: Gas station pumps and awning

### PORCH

Location: N/A  
Height: N/A  
Width/Length: N/A  
Roof Type: N/A  
Porch Type: N/A  
Floor: N/A

### SETTING AND GROUNDS -- YARD(S)

Overall yard layout/arrangement: Casual/Unplanned

### SURROUNDING ENVIRONMENT

Surrounding Environment: Urban/Incorporated Community  
Mixed Uses

Major Category: Mixed/balance

### AREA(S) OF SIGNIFICANCE (HISTORICAL THEME)

Transportation

### FIELD SURVEY EVALUATION

Field Surveyor's Evaluation: Appears not to meet National Register Criteria  
Reason: Insufficient age  
No apparent significance

### FORM PREPARED BY

Name surveyor: Elizabeth Elliot  
Date: December 2013

Surveying agency/organization/consultant: UGA Findit

### RESOURCE DESCRIPTION

Marathon gas station  
Large single pane windows  
Parking in front sides and rear



### Supporting Document 1



### GENERAL INFORMATION

Resource Type: Site  
Coordinate System: GCS\_WGS\_1984  
X: 32.537841  
Y: -82.911539

### BASIC RESOURCE INFORMATION

Resource Address: .05 miles E of Park Place on Bellevue Ave  
City/Community: Dublin  
County: Laurens  
Resource Name: LS-DN-64  
Zip Code: 30025

### USE, ORIGINAL

Landscape  
Parking Lot

### USE, CURRENT

Landscape  
Parking Lot

### DATE OF CONSTRUCTION (CA.)

Year: 1960

### ARCHITECTURAL STYLE

No academic style

### BUILDING TYPE, ORIGINAL

N/A  
N/A

### FLOOR PLAN (ORIGINAL)

Rooms Across: N/A  
Rooms Deep: N/A

### PLAN SHAPE

N/A

### STORIES, NUMBER OF

N/A

### FACADE SYMMETRY AND FRONT DOOR

Facade Symmetry: N/A  
Number of Front Door(s): N/A

### Supporting Document 2



### ROOF TYPE AND MATERIAL

Roof Material: N/A  
Roof Type: N/A

### CHIMNEY LOCATION AND MATERIAL

Chimney Location: No chimney observed  
Material: N/A

### CONSTRUCTION SYSTEM/TECHNOLOGY

N/A  
N/A

### FOUNDATION TYPE AND MATERIAL

Foundation Materials: Unknown/obscured  
Foundation Type: N/A

### EXTERIOR MATERIAL

N/A

### WINDOWS

Window Type: N/A  
Head: N/A  
Shape: N/A  
Pattern(s): N/A

### OUTBUILDINGS/SECONDARY- STRUCTURES

Outbuildings: No outbuildings observed  
Outbuilding observed: N/A

### PORCH

Location: N/A  
Height: N/A  
Width/Length: N/A  
Roof Type: N/A  
Porch Type: N/A  
Floor: N/A

### SETTING AND GROUNDS -- YARD(S)

Overall yard layout/arrangement:  
Casual/Unplanned

### SURROUNDING ENVIRONMENT

Surrounding Environment:  
Urban/Incorporated Community  
Mixed Uses  
Major Category: Mixed/balance

### AREA(S) OF SIGNIFICANCE (HISTORICAL THEME)

Transportation

### FIELD SURVEY EVALUATION

Field Surveyor's Evaluation:  
Appears not to meet National Register Criteria  
Reason: No apparent significance

### FORM PREPARED BY

Name surveyor:  
Date: Elizabeth Elliot  
December 2013  
Surveying agency/  
organization/consultant: UGA Findit

### RESOURCE DESCRIPTION

Parking lot cement  
Abuts post office  
Lined by crape myrtles and possibly Bradford pear tree  
Chain-link fence in back of lot  
Security lights with cement bases  
Concrete curbs

### Supporting Document 1



### Supporting Document 2



### PORCH

Location: N/A  
Height: N/A  
Width/Length: N/A  
Roof Type: N/A  
Porch Type: N/A  
Floor: N/A

### SETTING AND GROUNDS -- YARD(S)

Overall yard layout/arrangement:

N/A

### SURROUNDING ENVIRONMENT

Surrounding Environment:  
Urban/Incorporated Community  
Residential

Major Category:  
Mixed/balance

### AREA(S) OF SIGNIFICANCE (HISTORICAL THEME)

Transportation

### FIELD SURVEY EVALUATION

Field Surveyor's Evaluation:  
Appears not to meet National Register Criteria  
Reason: No apparent significance

### FORM PREPARED BY

Name surveyor:  
Date: Elizabeth Elliot  
December 2013

Surveying agency/  
organization/consultant: UGA Findit

### RESOURCE DESCRIPTION

Surrounded by residential or businesses located in  
converted residences  
Driveway and parking area for insurance company  
office next door  
east side of building  
Setback about 25 feet

### GENERAL INFORMATION

Resource Type: Site  
Coordinate System: GCS\_WGS\_1984  
X: 32.53655  
Y: -82.918759

### BASIC RESOURCE INFORMATION

Resource Address:  
Terminus of Duncan at Bellevue Ave  
City/Community: Dublin  
County: Laurens  
Resource Name: LS-DN-79  
Zip Code: 31021

### USE, ORIGINAL

Unknown

### USE, CURRENT

Vacant/not in use

### DATE OF CONSTRUCTION (CA.)

Year: Unknown

### ARCHITECTURAL STYLE

No academic style

### BUILDING TYPE, ORIGINAL

N/A  
N/A

### FLOOR PLAN (ORIGINAL)

Rooms Across: N/A  
Rooms Deep: N/A

### PLAN SHAPE

N/A

### STORIES, NUMBER OF

N/A

### FACADE SYMMETRY AND FRONT DOOR

Facade Symmetry: N/A  
Number of Front Door(s): N/A

### ROOF TYPE AND MATERIAL

Roof Material: N/A  
Roof Type: N/A

### CHIMNEY LOCATION AND MATERIAL

Chimney Location: No chimney observed  
Material: N/A

### CONSTRUCTION SYSTEM/TECHNOLOGY

N/A  
N/A

### FOUNDATION TYPE AND MATERIAL

Foundation Materials: Unknown/obscured  
Foundation Type: N/A

### EXTERIOR MATERIAL

N/A

### WINDOWS

Window Type: N/A  
Head: N/A  
Shape: N/A  
Pattern(s): N/A

### OUTBUILDINGS/SECONDARY- STRUCTURES

Outbuildings: No outbuildings observed  
Outbuilding observed: N/A

### Supporting Document 1



### GENERAL INFORMATION

Resource Type: Site  
Coordinate System: GCS\_WGS\_1984  
X: 32.536541  
Y: -82.918982

### BASIC RESOURCE INFORMATION

Resource Address: .05 miles W from Ramsey on Bellevue Ave  
City/Community: Dublin  
County: Laurens  
Resource Name: LS-DN-80  
Zip Code: 31021

### USE, ORIGINAL

Unknown

### USE, CURRENT

Vacant/not in use

### DATE OF CONSTRUCTION (CA.)

Year: Unknown

### ARCHITECTURAL STYLE

No academic style

### BUILDING TYPE, ORIGINAL

N/A  
N/A

### FLOOR PLAN (ORIGINAL)

Rooms Across: N/A  
Rooms Deep: N/A

### PLAN SHAPE

N/A

### STORIES, NUMBER OF

N/A

### FACADE SYMMETRY AND FRONT DOOR

Facade Symmetry: N/A  
Number of Front Door(s): N/A

### Supporting Document 2



### ROOF TYPE AND MATERIAL

Roof Material: N/A  
Roof Type: N/A

### CHIMNEY LOCATION AND MATERIAL

Chimney Location: No chimney observed  
Material: N/A

### CONSTRUCTION SYSTEM/TECHNOLOGY

N/A  
N/A

### FOUNDATION TYPE AND MATERIAL

Foundation Materials: Unknown/obscured  
Foundation Type: N/A

### EXTERIOR MATERIAL

N/A

### WINDOWS

Window Type: N/A  
Head: N/A  
Shape: N/A  
Pattern(s): N/A

### OUTBUILDINGS/SECONDARY- STRUCTURES

Outbuildings: No outbuildings observed  
Outbuilding observed: N/A

### PORCH

Location: N/A  
Height: N/A  
Width/Length: N/A  
Roof Type: N/A  
Porch Type: N/A  
Floor: N/A

### SETTING AND GROUNDS -- YARD(S)

Overall yard layout/arrangement: N/A

### SURROUNDING ENVIRONMENT

Surrounding Environment: Urban/Incorporated Community Residential  
Major Category: Mixed/balance

### AREA(S) OF SIGNIFICANCE (HISTORICAL THEME)

N/A

### FIELD SURVEY EVALUATION

Field Surveyor's Evaluation: Appears not to meet National Register Criteria  
Reason: No apparent significance

### FORM PREPARED BY

Name surveyor: Elizabeth Elliot  
Date: December 2013  
Surveying agency/ organization/consultant: UGA Findit

### RESOURCE DESCRIPTION

Grass and trees; mature and immature  
hedgerow on right side  
crape myrtles in middle of lot  
Street trees planted on city planting stop

### Supporting Document 1



### Supporting Document 2



### PORCH

Location: N/A  
Height: N/A  
Width/Length: N/A  
Roof Type: N/A  
Porch Type: N/A  
Floor: N/A

### SETTING AND GROUNDS -- YARD(S)

Overall yard layout/arrangement:

N/A

### SURROUNDING ENVIRONMENT

Surrounding Environment:  
Urban/Incorporated Community  
Residential

Major Category:  
Mixed/balance

### AREA(S) OF SIGNIFICANCE (HISTORICAL THEME)

N/A

### FIELD SURVEY EVALUATION

Field Surveyor's Evaluation:  
Appears not to meet National Register Criteria  
Reason: N/A

### FORM PREPARED BY

Name surveyor:  
Date: Elizabeth Elliot  
December 2013

Surveying agency/  
organization/consultant: UGA Findit

### RESOURCE DESCRIPTION

Vacant lot  
Several trees in lot  
Brick sidewalk in front of lot  
Mature street trees  
Sidewalk (concrete) on west edge and immature  
street trees  
Lot boundary bordered with trees on West

### GENERAL INFORMATION

Resource Type: Site  
Coordinate System: GCS\_WGS\_1984  
X: 32.536428  
Y: -82.919682

### BASIC RESOURCE INFORMATION

Resource Address: NW corner of Coney and Bellevue Ave  
City/Community: Dublin  
County: Laurens  
Resource Name: LS-DN-82  
Zip Code: 30025

### USE, ORIGINAL

Unknown

### USE, CURRENT

Vacant/not in use

### DATE OF CONSTRUCTION (CA.)

Year: N/A

### ARCHITECTURAL STYLE

No academic style

### BUILDING TYPE, ORIGINAL

N/A  
N/A

### FLOOR PLAN (ORIGINAL)

Rooms Across: N/A  
Rooms Deep: N/A

### PLAN SHAPE

N/A

### STORIES, NUMBER OF

N/A

### FACADE SYMMETRY AND FRONT DOOR

Facade Symmetry: N/A  
Number of Front Door(s): N/A

### ROOF TYPE AND MATERIAL

Roof Material: N/A  
Roof Type: N/A

### CHIMNEY LOCATION AND MATERIAL

Chimney Location: No chimney observed  
Material: N/A

### CONSTRUCTION SYSTEM/TECHNOLOGY

N/A  
N/A

### FOUNDATION TYPE AND MATERIAL

Foundation Materials: Unknown/obscured  
Foundation Type: N/A

### EXTERIOR MATERIAL

N/A

### WINDOWS

Window Type: N/A  
Head: N/A  
Shape: N/A  
Pattern(s): N/A

### OUTBUILDINGS/SECONDARY- STRUCTURES

Outbuildings: No outbuildings observed  
Outbuilding observed: N/A



### Supporting Document 1



### GENERAL INFORMATION

Resource Type: Landscape feature  
Coordinate System: GCS\_WGS\_1984  
X: 32.538045  
Y: -82.908471

### BASIC RESOURCE INFORMATION

Resource Address: S Corner of Academy Ave and S Church St  
City/Community: Dublin  
County: Laurens  
Resource Name: LS-DN-96  
Zip Code: 31021

### USE, ORIGINAL

Transportation  
Automobile parking/storage

### USE, CURRENT

Transportation  
Automobile parking/storage

### DATE OF CONSTRUCTION (CA.)

Year: N/A

### ARCHITECTURAL STYLE

N/A

### BUILDING TYPE, ORIGINAL

N/A  
N/A

### FLOOR PLAN (ORIGINAL)

Rooms Across: N/A  
Rooms Deep: N/A

### PLAN SHAPE

N/A

### STORIES, NUMBER OF

N/A

### FACADE SYMMETRY AND FRONT DOOR

Facade Symmetry: N/A  
Number of Front Door(s): N/A

### Supporting Document 2



### ROOF TYPE AND MATERIAL

Roof Material: N/A  
Roof Type: N/A

### CHIMNEY LOCATION AND MATERIAL

Chimney Location: N/A  
Material: N/A

### CONSTRUCTION SYSTEM/TECHNOLOGY

N/A  
N/A

### FOUNDATION TYPE AND MATERIAL

Foundation Materials: N/A  
Foundation Type: N/A

### EXTERIOR MATERIAL

N/A

### WINDOWS

Window Type: N/A  
Head: N/A  
Shape: N/A  
Pattern(s): N/A

### OUTBUILDINGS/SECONDARY- STRUCTURES

Outbuildings: N/A  
Outbuilding observed: N/A

### PORCH

Location: N/A  
Height: N/A  
Width/Length: N/A  
Roof Type: N/A  
Porch Type: N/A  
Floor: N/A

### SETTING AND GROUNDS -- YARD(S)

Overall yard layout/arrangement: N/A

### SURROUNDING ENVIRONMENT

Surrounding Environment: Urban/Incorporated Community Commercial  
Major Category: predominantly more than 50 years old

### AREA(S) OF SIGNIFICANCE (HISTORICAL THEME)

N/A

### FIELD SURVEY EVALUATION

Field Surveyor's Evaluation: Appears not to meet National Register Criteria  
Reason: no apparent significance lacks integrity

### FORM PREPARED BY

Name surveyor: Sig Sandzen  
Date: December 2013  
Surveying agency/organization/consultant: UGA Findit

### RESOURCE DESCRIPTION

Parking lot on busy intersection just south of downtown Dublin  
Lot is approximately 30ft by 50 ft with curvilinear angles  
Pampas grass  
Plantings setback: 4ft walk, 5ft turf  
Overall buffer: 10-15ft

### Supporting Document 1



### GENERAL INFORMATION

Resource Type: Landscape Feature  
Coordinate System: GCS\_WGS\_1984  
X: 32.537642  
Y: -82.908272

### BASIC RESOURCE INFORMATION

Resource Address: 112 S Church St.  
City/Community: Dublin  
County: Laurens  
Resource Name: LS-DN-98  
Zip Code: 31021

### USE, ORIGINAL

Domestic use  
Single dwelling

### USE, CURRENT

Landscape  
Vacant lot

### DATE OF CONSTRUCTION (CA.)

Year: N/A

### ARCHITECTURAL STYLE

N/A

### BUILDING TYPE, ORIGINAL

N/A  
N/A

### FLOOR PLAN (ORIGINAL)

Rooms Across: N/A  
Rooms Deep: N/A

### PLAN SHAPE

N/A

### STORIES, NUMBER OF

N/A

### FACADE SYMMETRY AND FRONT DOOR

Facade Symmetry: N/A  
Number of Front Door(s): N/A

### Supporting Document 2



### ROOF TYPE AND MATERIAL

Roof Material: N/A  
Roof Type: N/A

### CHIMNEY LOCATION AND MATERIAL

Chimney Location: N/A  
Material: N/A

### CONSTRUCTION SYSTEM/TECHNOLOGY

N/A  
N/A

### FOUNDATION TYPE AND MATERIAL

Foundation Materials: N/A  
Foundation Type: N/A

### EXTERIOR MATERIAL

N/A

### WINDOWS

Window Type: N/A  
Head: N/A  
Shape: N/A  
Pattern(s): N/A

### OUTBUILDINGS/SECONDARY- STRUCTURES

Outbuildings: N/A  
Outbuilding observed: N/A

### PORCH

Location: N/A  
Height: N/A  
Width/Length: N/A  
Roof Type: N/A  
Porch Type: N/A  
Floor: N/A

### SETTING AND GROUNDS -- YARD(S)

Overall yard layout/arrangement: N/A

### SURROUNDING ENVIRONMENT

Surrounding Environment:  
Urban/Incorporated Community  
Residential

Major Category:  
predominantly more than 50 years old

### AREA(S) OF SIGNIFICANCE (HISTORICAL THEME)

N/A

### FIELD SURVEY EVALUATION

Field Surveyor's Evaluation:  
Appears not to meet National Register Criteria  
Reason: no apparent significance  
lacks integrity

### FORM PREPARED BY

Name surveyor:  
Date: Sig Sandzen  
December 2013  
Surveying agency/  
organization/consultant: UGA Findit

### RESOURCE DESCRIPTION

Current status: vacant lot  
Based on concrete remains, once was existing  
foundation/structure  
Setback: 15ft

### Supporting Document 1



### Supporting Document 2



### PORCH

Location: N/A  
Height: N/A  
Width/Length: N/A  
Roof Type: N/A  
Porch Type: N/A  
Floor: N/A

### SETTING AND GROUNDS -- YARD(S)

Overall yard layout/arrangement:

N/A

### SURROUNDING ENVIRONMENT

Surrounding Environment:

N/A  
N/A

Major Category:

N/A

### AREA(S) OF SIGNIFICANCE (HISTORICAL THEME)

N/A

### FIELD SURVEY EVALUATION

Field Surveyor's Evaluation:

Appears not to meet National Register Criteria  
Reason: no apparent significance  
lacks integrity

### FORM PREPARED BY

Name surveyor:

Date: Laura Kviklys  
December 2013

Surveying agency/

organization/consultant: UGA Findit

### RESOURCE DESCRIPTION

Former site of two story Georgian House  
Current condition: vacant turf lot  
Approximate lot size: 50 x 30ft  
One block from railroad tracks  
Surrounded mostly by single story residential

### GENERAL INFORMATION

Resource Type: Site  
Coordinate System: GCS\_WGS\_1984  
X: 32.537466  
Y: -82.908197

### BASIC RESOURCE INFORMATION

Resource Address: 114 S Church St.  
City/Community: Dublin  
County: Laurens  
Resource Name: LS-DN-99  
Zip Code: 31021

### USE, ORIGINAL

Domestic use  
Single dwelling

### USE, CURRENT

Landscape  
Unoccupied land

### DATE OF CONSTRUCTION (CA.)

Year: N/A

### ARCHITECTURAL STYLE

N/A

### BUILDING TYPE, ORIGINAL

N/A  
N/A

### FLOOR PLAN (ORIGINAL)

Rooms Across: N/A  
Rooms Deep: N/A

### PLAN SHAPE

N/A

### STORIES, NUMBER OF

N/A

### FACADE SYMMETRY AND FRONT DOOR

Facade Symmetry: N/A  
Number of Front Door(s): N/A

### ROOF TYPE AND MATERIAL

Roof Material: N/A  
Roof Type: N/A

### CHIMNEY LOCATION AND MATERIAL

Chimney Location: N/A  
Material: N/A

### CONSTRUCTION SYSTEM/TECHNOLOGY

N/A  
N/A

### FOUNDATION TYPE AND MATERIAL

Foundation Materials: N/A  
Foundation Type: N/A

### EXTERIOR MATERIAL

N/A

### WINDOWS

Window Type: N/A  
Head: N/A  
Shape: N/A  
Pattern(s): N/A

### OUTBUILDINGS/SECONDARY- STRUCTURES

Outbuildings: N/A  
Outbuilding observed: N/A

### Supporting Document 1



### Supporting Document 2



### PORCH

Location: N/A  
Height: N/A  
Width/Length: N/A  
Roof Type: N/A  
Porch Type: N/A  
Floor: N/A

### SETTING AND GROUNDS -- YARD(S)

Overall yard layout/arrangement:

N/A

### SURROUNDING ENVIRONMENT

Surrounding Environment:  
Urban/Incorporated Community  
Mixed Uses

Major Category:  
mixed/balance

### AREA(S) OF SIGNIFICANCE (HISTORICAL THEME)

N/A

### FIELD SURVEY EVALUATION

Field Surveyor's Evaluation:  
Appears not to meet National Register Criteria  
Reason: no apparent significance  
lacks integrity

### FORM PREPARED BY

Name surveyor:  
Date: Sig Sandzen  
December 2013

Surveying agency/  
organization/consultant: UGA Findit

### RESOURCE DESCRIPTION

Poured concrete foundation suggests former storage structure  
Current use: Storage site for Infill  
Approximate sited dimensions: 150 x 400 ft  
Setback 50 ft.

### GENERAL INFORMATION

Resource Type: Site  
Coordinate System: GCS\_WGS\_1984  
X: 32.536593  
Y: -82.907661

### BASIC RESOURCE INFORMATION

Resource Address: CSX line along S Church St.  
City/Community: Dublin  
County: Laurens  
Resource Name: LS-DN-102  
Zip Code: 31021

### USE, ORIGINAL

Landscape  
Unoccupied land

### USE, CURRENT

Work in progress

### DATE OF CONSTRUCTION (CA.)

Year: N/A

### ARCHITECTURAL STYLE

N/A

### BUILDING TYPE, ORIGINAL

N/A  
N/A

### FLOOR PLAN (ORIGINAL)

Rooms Across: N/A  
Rooms Deep: N/A

### PLAN SHAPE

N/A

### STORIES, NUMBER OF

N/A

### FACADE SYMMETRY AND FRONT DOOR

Facade Symmetry: N/A  
Number of Front Door(s): N/A

### ROOF TYPE AND MATERIAL

Roof Material: N/A  
Roof Type: N/A

### CHIMNEY LOCATION AND MATERIAL

Chimney Location: N/A  
Material: N/A

### CONSTRUCTION SYSTEM/TECHNOLOGY

N/A  
N/A

### FOUNDATION TYPE AND MATERIAL

Foundation Materials: N/A  
Foundation Type: N/A

### EXTERIOR MATERIAL

N/A

### WINDOWS

Window Type: N/A  
Head: N/A  
Shape: N/A  
Pattern(s): N/A

### OUTBUILDINGS/SECONDARY- STRUCTURES

Outbuildings: N/A  
Outbuilding observed: N/A



### Supporting Document 1



### Supporting Document 2



### PORCH

Location: N/A  
Height: N/A  
Width/Length: N/A  
Roof Type: N/A  
Porch Type: N/A  
Floor: N/A

### SETTING AND GROUNDS -- YARD(S)

Overall yard layout/arrangement:

N/A

### SURROUNDING ENVIRONMENT

Surrounding Environment:  
Urban/Incorporated Community  
Commercial

Major Category:  
mixed/balance

### AREA(S) OF SIGNIFICANCE (HISTORICAL THEME)

N/A

### FIELD SURVEY EVALUATION

Field Surveyor's Evaluation:  
Appears not to meet National Register Criteria  
Reason: no apparent significance  
lacks integrity

### FORM PREPARED BY

Name surveyor:  
Date: Sig Sandzen  
December 2013

Surveying agency/  
organization/consultant: UGA Findit

### RESOURCE DESCRIPTION

Vacant parking lot between historic cleaner and  
historic bottling plant  
Affronts Monroe across from Civic Pavillion  
Turf surrounding paved concrete and gravel  
Approximated dimensions: 25 x 200 ft

### GENERAL INFORMATION

Resource Type: Landscape feature  
Coordinate System: GCS\_WGS\_1984  
X: 32.537644  
Y: -82.906245

### BASIC RESOURCE INFORMATION

Resource Address:  
200 dt SE of Madison/Monroe Intersection  
City/Community: Dublin  
County: Laurens  
Resource Name: LS-DN-105  
Zip Code: 31021

### USE, ORIGINAL

Unknown

### USE, CURRENT

Transportation  
Automobile parking/storage

### DATE OF CONSTRUCTION (CA.)

Year: N/A

### ARCHITECTURAL STYLE

N/A

### BUILDING TYPE, ORIGINAL

N/A  
N/A

### FLOOR PLAN (ORIGINAL)

Rooms Across: N/A  
Rooms Deep: N/A

### PLAN SHAPE

N/A

### STORIES, NUMBER OF

N/A

### FACADE SYMMETRY AND FRONT DOOR

Facade Symmetry: N/A  
Number of Front Door(s): N/A

### ROOF TYPE AND MATERIAL

Roof Material: N/A  
Roof Type: N/A

### CHIMNEY LOCATION AND MATERIAL

Chimney Location: N/A  
Material: N/A

### CONSTRUCTION SYSTEM/TECHNOLOGY

N/A  
N/A

### FOUNDATION TYPE AND MATERIAL

Foundation Materials: N/A  
Foundation Type: N/A

### EXTERIOR MATERIAL

N/A

### WINDOWS

Window Type: N/A  
Head: N/A  
Shape: N/A  
Pattern(s): N/A

### OUTBUILDINGS/SECONDARY- STRUCTURES

Outbuildings: N/A  
Outbuilding observed: N/A

### Supporting Document 1



### GENERAL INFORMATION

Resource Type: Landscape feature  
Coordinate System: GCS\_WGS\_1984  
X: 32.537875  
Y: -82.905923

### BASIC RESOURCE INFORMATION

Resource Address: 210 Madison St  
City/Community: Dublin  
County: Laurens  
Resource Name: LS-DN-108  
Zip Code: 31021

### USE, ORIGINAL

Unknown (Insufficient

### USE, CURRENT

Transportation  
Automobile parking/storage

### DATE OF CONSTRUCTION (CA.)

Year: N/A

### ARCHITECTURAL STYLE

N/A

### BUILDING TYPE, ORIGINAL

N/A  
N/A

### FLOOR PLAN (ORIGINAL)

Rooms Across: N/A  
Rooms Deep: N/A

### PLAN SHAPE

N/A

### STORIES, NUMBER OF

N/A

### FACADE SYMMETRY AND FRONT DOOR

Facade Symmetry: N/A  
Number of Front Door(s): N/A

### Supporting Document 2



### ROOF TYPE AND MATERIAL

Roof Material: N/A  
Roof Type: N/A

### CHIMNEY LOCATION AND MATERIAL

Chimney Location: N/A  
Material: N/A

### CONSTRUCTION SYSTEM/TECHNOLOGY

N/A  
N/A

### FOUNDATION TYPE AND MATERIAL

Foundation Materials: N/A  
Foundation Type: N/A

### EXTERIOR MATERIAL

N/A

### WINDOWS

Window Type: N/A  
Head: N/A  
Shape: N/A  
Pattern(s): N/A

### OUTBUILDINGS/SECONDARY- STRUCTURES

Outbuildings: N/A  
Outbuilding observed: N/A

### PORCH

Location: N/A  
Height: N/A  
Width/Length: N/A  
Roof Type: N/A  
Porch Type: N/A  
Floor: N/A

### SETTING AND GROUNDS -- YARD(S)

Overall yard layout/arrangement:  
Casual/Unplanned

### SURROUNDING ENVIRONMENT

Surrounding Environment:  
Urban/Incorporated Community  
Commercial  
Major Category: mixed/balance

### AREA(S) OF SIGNIFICANCE (HISTORICAL THEME)

N/A

### FIELD SURVEY EVALUATION

Field Surveyor's Evaluation:  
Appears not to meet National Register Criteria  
Reason: no apparent significance  
lacks integrity

### FORM PREPARED BY

Name surveyor:  
Date: Sig Sandzen  
December 2013  
Surveying agency/  
organization/consultant: UGA Findit

### RESOURCE DESCRIPTION

Gravel and Turf parking lot  
Cactus planting  
Adjacent to modern cleaners and historic bottling  
plant  
Setback 12ft

### Supporting Document 1



### Supporting Document 2



### PORCH

Location: N/A  
Height: N/A  
Width/Length: N/A  
Roof Type: N/A  
Porch Type: N/A  
Floor: N/A

### SETTING AND GROUNDS -- YARD(S)

Overall yard layout/arrangement:

Casual/Unplanned

### SURROUNDING ENVIRONMENT

Surrounding Environment:  
Urban/Incorporated Community  
Commercial

Major Category:  
mixed/balance

### AREA(S) OF SIGNIFICANCE (HISTORICAL THEME)

N/A

### FIELD SURVEY EVALUATION

Field Surveyor's Evaluation:  
Appears not to meet National Register Criteria  
Reason: no apparent significance  
lacks integrity

### FORM PREPARED BY

Name surveyor:  
Date: Sig Sandzen  
December 2013

Surveying agency/  
organization/consultant: UGA Findit

### RESOURCE DESCRIPTION

Pured concrete foundation of original structure  
evident  
70 x 60 ft fountain  
Turfed, with tree lining next to train tracks  
Surrounded on three sides by two story historic  
commercial structures  
Stormwater drains

### GENERAL INFORMATION

Resource Type: Landscape feature  
Coordinate System: GCS\_WGS\_1984  
X: 32.537626  
Y: -82.905261

### BASIC RESOURCE INFORMATION

Resource Address:  
100 ft SE of Madison/Lawrence Intersection  
City/Community: Dublin  
County: Laurens  
Resource Name: LS-DN-113  
Zip Code: 31021

### USE, ORIGINAL

Commerce  
Business/office

### USE, CURRENT

Landscape  
Parking Lot

### DATE OF CONSTRUCTION (CA.)

Year: N/A

### ARCHITECTURAL STYLE

N/A

### BUILDING TYPE, ORIGINAL

N/A  
N/A

### FLOOR PLAN (ORIGINAL)

Rooms Across: N/A  
Rooms Deep: N/A

### PLAN SHAPE

N/A

### STORIES, NUMBER OF

N/A

### FACADE SYMMETRY AND FRONT DOOR

Facade Symmetry: N/A  
Number of Front Door(s): N/A

### ROOF TYPE AND MATERIAL

Roof Material: N/A  
Roof Type: N/A

### CHIMNEY LOCATION AND MATERIAL

Chimney Location: N/A  
Material: N/A

### CONSTRUCTION SYSTEM/TECHNOLOGY

N/A  
N/A

### FOUNDATION TYPE AND MATERIAL

Foundation Materials: N/A  
Foundation Type: N/A

### EXTERIOR MATERIAL

N/A

### WINDOWS

Window Type: N/A  
Head: N/A  
Shape: N/A  
Pattern(s): N/A

### OUTBUILDINGS/SECONDARY- STRUCTURES

Outbuildings: N/A  
Outbuilding observed: N/A

### Supporting Document 1



### GENERAL INFORMATION

Resource Type: Landscape feature  
Coordinate System: GCS\_WGS\_1984  
X: 32.537812  
Y: -82.904611

### BASIC RESOURCE INFORMATION

Resource Address: NE Corner of Madison /Lawrence St Intersection  
City/Community: Dublin  
County: Laurens  
Resource Name: LS-DN-114  
Zip Code: 31021

### USE, ORIGINAL

Transportation  
Automobile parking/storage

### USE, CURRENT

Transportation  
Automobile parking/storage

### DATE OF CONSTRUCTION (CA.)

Year: N/A

### ARCHITECTURAL STYLE

N/A

### BUILDING TYPE, ORIGINAL

N/A  
N/A

### FLOOR PLAN (ORIGINAL)

Rooms Across: N/A  
Rooms Deep: N/A

### PLAN SHAPE

N/A

### STORIES, NUMBER OF

N/A

### FACADE SYMMETRY AND FRONT DOOR

Facade Symmetry: N/A  
Number of Front Door(s): N/A

### Supporting Document 2



### ROOF TYPE AND MATERIAL

Roof Material: N/A  
Roof Type: N/A

### CHIMNEY LOCATION AND MATERIAL

Chimney Location: N/A  
Material: N/A

### CONSTRUCTION SYSTEM/TECHNOLOGY

N/A  
N/A

### FOUNDATION TYPE AND MATERIAL

Foundation Materials: N/A  
Foundation Type: N/A

### EXTERIOR MATERIAL

N/A

### WINDOWS

Window Type: N/A  
Head: N/A  
Shape: N/A  
Pattern(s): N/A

### OUTBUILDINGS/SECONDARY- STRUCTURES

Outbuildings: N/A  
Outbuilding observed: N/A

### PORCH

Location: N/A  
Height: N/A  
Width/Length: N/A  
Roof Type: N/A  
Porch Type: N/A  
Floor: N/A

### SETTING AND GROUNDS -- YARD(S)

Overall yard layout/arrangement: N/A

### SURROUNDING ENVIRONMENT

Surrounding Environment:  
Urban/Incorporated Community  
Commercial

Major Category: mixed/balance

### AREA(S) OF SIGNIFICANCE (HISTORICAL THEME)

N/A

### FIELD SURVEY EVALUATION

Field Surveyor's Evaluation:  
Appears not to meet National Register Criteria  
Reason: no apparent significance  
lacks integrity

### FORM PREPARED BY

Name surveyor: Sig Sandzen  
Date: December 2013  
Surveying agency/  
organization/consultant: UGA Findit

### RESOURCE DESCRIPTION

Large impervious asphalt parking lot  
Approximately 150 parking spaces  
Holly and crape myrtle plantings in median  
Stormwater swale  
Setback: 12 ft



### Supporting Document 1



### Supporting Document 2



### PORCH

Location: N/A  
Height: N/A  
Width/Length: N/A  
Roof Type: N/A  
Porch Type: N/A  
Floor: N/A

### SETTING AND GROUNDS -- YARD(S)

Overall yard layout/arrangement:

N/A

### SURROUNDING ENVIRONMENT

Surrounding Environment:  
Urban/Incorporated Community  
Commerce

Major Category:  
Mixed/balance

### AREA(S) OF SIGNIFICANCE (HISTORICAL THEME)

Transportation

### FIELD SURVEY EVALUATION

Field Surveyor's Evaluation:  
Appears not to meet National Register Criteria  
Reason:  
Lacks integrity; Insufficient age

### FORM PREPARED BY

Name surveyor:  
Date: Sig Sandzen  
December 2013

Surveying agency/  
organization/consultant: UGA Findit

### RESOURCE DESCRIPTION

Small turf parcel  
No evidence of historic structures

### GENERAL INFORMATION

Resource Type: Site  
Coordinate System: GCS\_WGS\_1984  
X: 32.539995  
Y: -82.90877

### BASIC RESOURCE INFORMATION

Resource Address:  
SE corner of Madison and Lawrence St. intersection  
City/Community: Dublin  
County: Laurens  
Resource Name: LS-DN-115  
Zip Code: 30025

### USE, ORIGINAL

Vacant/not in use

### USE, CURRENT

Transportation-Road-related  
Automobile parking/storage

### DATE OF CONSTRUCTION (CA.)

Year: N/A

### ARCHITECTURAL STYLE

No academic style

### BUILDING TYPE, ORIGINAL

N/A  
N/A

### FLOOR PLAN (ORIGINAL)

Rooms Across: N/A  
Rooms Deep: N/A

### PLAN SHAPE

N/A

### STORIES, NUMBER OF

N/A

### FACADE SYMMETRY AND FRONT DOOR

Facade Symmetry: N/A  
Number of Front Door(s): N/A

### ROOF TYPE AND MATERIAL

Roof Material: N/A  
Roof Type: N/A

### CHIMNEY LOCATION AND MATERIAL

Chimney Location: No chimney observed  
Material: N/A

### CONSTRUCTION SYSTEM/TECHNOLOGY

N/A  
N/A

### FOUNDATION TYPE AND MATERIAL

Foundation Materials: Unknown/obscured  
Foundation Type: N/A

### EXTERIOR MATERIAL

N/A

### WINDOWS

Window Type: N/A  
Head: N/A  
Shape: N/A  
Pattern(s): N/A

### OUTBUILDINGS/SECONDARY- STRUCTURES

Outbuildings: No outbuildings observed  
Outbuilding observed: N/A

### Supporting Document 1



### GENERAL INFORMATION

Resource Type: Landscape Feature  
Coordinate System: GCS\_WGS\_1984  
X: 32.540633  
Y: -82.907123

### BASIC RESOURCE INFORMATION

Resource Address: .01 miles from Lawrence on W Madison St.  
City/Community: Dublin  
County: Laurens  
Resource Name: LS-DN-118  
Zip Code: 31021

### USE, ORIGINAL

Vacant/not in use

### USE, CURRENT

Transportation-Road-related  
Automobile parking/storage

### DATE OF CONSTRUCTION (CA.)

Year: Unknown

### ARCHITECTURAL STYLE

No academic style

### BUILDING TYPE, ORIGINAL

N/A  
N/A

### FLOOR PLAN (ORIGINAL)

Rooms Across: N/A  
Rooms Deep: N/A

### PLAN SHAPE

N/A

### STORIES, NUMBER OF

N/A

### FACADE SYMMETRY AND FRONT DOOR

Facade Symmetry: N/A  
Number of Front Door(s): N/A

### Supporting Document 2



### ROOF TYPE AND MATERIAL

Roof Material: N/A  
Roof Type: N/A

### CHIMNEY LOCATION AND MATERIAL

Chimney Location: No chimney observed  
Material: N/A

### CONSTRUCTION SYSTEM/TECHNOLOGY

N/A  
N/A

### FOUNDATION TYPE AND MATERIAL

Foundation Materials: Unknown/obscured  
Foundation Type: N/A

### EXTERIOR MATERIAL

N/A

### WINDOWS

Window Type: N/A  
Head: N/A  
Shape: N/A  
Pattern(s): N/A

### OUTBUILDINGS/SECONDARY- STRUCTURES

Outbuildings: No outbuildings observed  
Outbuilding observed: N/A

### PORCH

Location: N/A  
Height: N/A  
Width/Length: N/A  
Roof Type: N/A  
Porch Type: N/A  
Floor: N/A

### SETTING AND GROUNDS -- YARD(S)

Overall yard layout/arrangement:  
Ornamental plantings/planters

### SURROUNDING ENVIRONMENT

Surrounding Environment: Urban/Incorporated Community Commercial  
Major Category: mixed/balance

### AREA(S) OF SIGNIFICANCE (HISTORICAL THEME)

N/A

### FIELD SURVEY EVALUATION

Field Surveyor's Evaluation: Appears not to meet National Register Criteria  
Reason: Lacks Integrity; No apparent significance

### FORM PREPARED BY

Name surveyor: Elizabeth Elliot  
Date: December 2013  
Surveying agency/organization/consultant: UGA Findit

### RESOURCE DESCRIPTION

Asphalt parking lot  
Approximately 150 spaces  
Median plantings  
Approximate setback: 12 feet

### Supporting Document 1



### Supporting Document 2



### PORCH

Location: N/A  
Height: N/A  
Width/Length: N/A  
Roof Type: N/A  
Porch Type: N/A  
Floor: N/A

### SETTING AND GROUNDS -- YARD(S)

Overall yard layout/arrangement:

Street trees

### SURROUNDING ENVIRONMENT

Surrounding Environment:  
Urban/Incorporated Community  
Commercial

Major Category:  
Predominantly more than 50 years old

### AREA(S) OF SIGNIFICANCE (HISTORICAL THEME)

N/A

### FIELD SURVEY EVALUATION

Field Surveyor's Evaluation:  
Appears not to meet National Register Criteria  
Reason: Lacks Integrity  
No apparent significance

### FORM PREPARED BY

Name surveyor:  
Date: Sig Sandzén  
December 2013

Surveying agency/  
organization/consultant: UGA Findit

### RESOURCE DESCRIPTION

Surrounded by historic and non-historic 1.5 Story commercial buildings  
Pampas grass plantings  
Turfed storage/parking area  
Setback: 20ft

### GENERAL INFORMATION

Resource Type: Landscape Feature  
Coordinate System: GCS\_WGS\_1984  
X: 32.538125  
Y: -82.903870

### BASIC RESOURCE INFORMATION

Resource Address:  
.1 miles S of W Madison on Jefferson St.  
City/Community: Dublin  
County: Laurens  
Resource Name: LS-DN-125  
Zip Code: 31021

### USE, ORIGINAL

Commercial  
Business/Office

### USE, CURRENT

Transportation - Road Related  
Automobile Parking/Storage

### DATE OF CONSTRUCTION (CA.)

Year: Unknown

### ARCHITECTURAL STYLE

No academic style

### BUILDING TYPE, ORIGINAL

N/A  
N/A

### FLOOR PLAN (ORIGINAL)

Rooms Across: N/A  
Rooms Deep: N/A

### PLAN SHAPE

N/A

### STORIES, NUMBER OF

N/A

### FACADE SYMMETRY AND FRONT DOOR

Facade Symmetry: N/A  
Number of Front Door(s): N/A

### ROOF TYPE AND MATERIAL

Roof Material: N/A  
Roof Type: N/A

### CHIMNEY LOCATION AND MATERIAL

Chimney Location: N/A  
Material: N/A

### CONSTRUCTION SYSTEM/TECHNOLOGY

N/A

### FOUNDATION TYPE AND MATERIAL

Foundation Materials: N/A  
Foundation Type: N/A

### EXTERIOR MATERIAL

N/A

### WINDOWS

Window Type: N/A  
Head: N/A  
Shape: N/A  
Pattern(s): N/A

### OUTBUILDINGS/SECONDARY- STRUCTURES

Outbuildings: No outbuildings observed  
Outbuilding observed: N/A

### Supporting Document 1



### GENERAL INFORMATION

Resource Type: Landscape Feature  
Coordinate System: GCS\_WGS\_1984  
X: 32.538894  
Y: -82.903148

### BASIC RESOURCE INFORMATION

Resource Address: .1 mile NE of Jefferson on E Madison St.  
City/Community: Dublin  
County: Laurens  
Resource Name: LS-DN-129  
Zip Code: 31021

### USE, ORIGINAL

Commercial  
Business/Office

### USE, CURRENT

Transportation - Road Related  
Automobile Parking/Storage

### DATE OF CONSTRUCTION (CA.)

Year: Unknown

### ARCHITECTURAL STYLE

No academic style

### BUILDING TYPE, ORIGINAL

N/A  
N/A

### FLOOR PLAN (ORIGINAL)

Rooms Across: N/A  
Rooms Deep: N/A

### PLAN SHAPE

N/A

### STORIES, NUMBER OF

N/A

### FACADE SYMMETRY AND FRONT DOOR

Facade Symmetry: N/A  
Number of Front Door(s): N/A

### Supporting Document 2



### ROOF TYPE AND MATERIAL

Roof Material: N/A  
Roof Type: N/A

### CHIMNEY LOCATION AND MATERIAL

Chimney Location: N/A  
Material: N/A

### CONSTRUCTION SYSTEM/TECHNOLOGY

N/A

### FOUNDATION TYPE AND MATERIAL

Foundation Materials: N/A  
Foundation Type: N/A

### EXTERIOR MATERIAL

N/A

### WINDOWS

Window Type: N/A  
Head: N/A  
Shape: N/A  
Pattern(s): N/A

### OUTBUILDINGS/SECONDARY- STRUCTURES

Outbuildings: No outbuildings observed  
Outbuilding observed: N/A

### PORCH

Location: N/A  
Height: N/A  
Width/Length: N/A  
Roof Type: N/A  
Porch Type: N/A  
Floor: N/A

### SETTING AND GROUNDS -- YARD(S)

Overall yard layout/arrangement: N/A

### SURROUNDING ENVIRONMENT

Surrounding Environment: Urban/Incorporated Community  
Commercial

Major Category: Mixed/balanced

### AREA(S) OF SIGNIFICANCE (HISTORICAL THEME)

Commerce

### FIELD SURVEY EVALUATION

Field Surveyor's Evaluation: Appears not to meet National Register Criteria  
Reason: Insufficient age, Lacks Integrity  
No apparent significance

### FORM PREPARED BY

Name surveyor: Sig Sandzén  
Date: December 2013

Surveying agency/organization/consultant: UGA Findit

### RESOURCE DESCRIPTION

Lot storage and parking for Hometown  
Supplies (LS-DN-128, 244666)  
Gravel and turf lot



### Supporting Document 1



### GENERAL INFORMATION

Resource Type: Landscape Feature  
Coordinate System: GCS\_WGS\_1984  
X: 32.538774  
Y: -82.902489

### BASIC RESOURCE INFORMATION

Resource Address: 202 S Franklin St.  
City/Community: Dublin  
County: Laurens  
Resource Name: LS-DN-131  
Zip Code: 31021

### USE, ORIGINAL

Commercial  
Business/Office

### USE, CURRENT

Transportation - Road Related  
Automobile Parking/Storage

### DATE OF CONSTRUCTION (CA.)

Year: Unknown

### ARCHITECTURAL STYLE

No academic style

### BUILDING TYPE, ORIGINAL

N/A  
N/A

### FLOOR PLAN (ORIGINAL)

Rooms Across: N/A  
Rooms Deep: N/A

### PLAN SHAPE

N/A

### STORIES, NUMBER OF

N/A

### FACADE SYMMETRY AND FRONT DOOR

Facade Symmetry: N/A  
Number of Front Door(s): N/A

### Supporting Document 2



### ROOF TYPE AND MATERIAL

Roof Material: N/A  
Roof Type: N/A

### CHIMNEY LOCATION AND MATERIAL

Chimney Location: N/A  
Material: N/A

### CONSTRUCTION SYSTEM/TECHNOLOGY

N/A

### FOUNDATION TYPE AND MATERIAL

Foundation Materials: N/A  
Foundation Type: N/A

### EXTERIOR MATERIAL

N/A

### WINDOWS

Window Type: N/A  
Head: N/A  
Shape: N/A  
Pattern(s): N/A

### OUTBUILDINGS/SECONDARY- STRUCTURES

Outbuildings: No outbuildings observed  
Outbuilding observed: N/A

### PORCH

Location: N/A  
Height: N/A  
Width/Length: N/A  
Roof Type: N/A  
Porch Type: N/A  
Floor: N/A

### SETTING AND GROUNDS -- YARD(S)

Overall yard layout/arrangement: N/A

### SURROUNDING ENVIRONMENT

Surrounding Environment:  
Urban/Incorporated Community  
Commercial

Major Category: Mixed/balanced

### AREA(S) OF SIGNIFICANCE (HISTORICAL THEME)

N/A

### FIELD SURVEY EVALUATION

Field Surveyor's Evaluation:  
Appears not to meet National Register Criteria  
Reason: Insufficient age, Lacks Integrity  
No apparent significance

### FORM PREPARED BY


Name surveyor: Sig Sandzén  
Date: December 2013

Surveying agency/  
organization/consultant: UGA Findit

### RESOURCE DESCRIPTION

Asphalt parking lot adjacent to train tracks

### Supporting Document 1



### Supporting Document 2



### PORCH

Location: N/A  
Height: N/A  
Width/Length: N/A  
Roof Type: N/A  
Porch Type: N/A  
Floor: N/A

### SETTING AND GROUNDS -- YARD(S)

Overall yard layout/arrangement:

N/A

### SURROUNDING ENVIRONMENT

Surrounding Environment:  
Urban/Incorporated Community  
Commercial

Major Category:  
Mixed/balanced

### AREA(S) OF SIGNIFICANCE (HISTORICAL THEME)

N/A

### FIELD SURVEY EVALUATION

Field Surveyor's Evaluation:  
Appears not to meet National Register Criteria  
Reason: Insufficient age; Lacks Integrity  
No apparent significance

### FORM PREPARED BY

Name surveyor:  
Date: Sig Sandzén  
December 2013

Surveying agency/  
organization/consultant: UGA Findit

### RESOURCE DESCRIPTION

Asphalt parking lot  
Approximate dimensions: 20x200 feet  
Approximately six parking spaces  
Shared parcel parking lot with LS-DN-147  
Setback: 12ft

### GENERAL INFORMATION

Resource Type: Landscape Feature  
Coordinate System: GCS\_WGS\_1984  
X: 32.539229  
Y: -82.903277

### BASIC RESOURCE INFORMATION

Resource Address:  
.1 mile NE of E Madison/S Jefferson St.  
City/Community: Dublin  
County: Laurens  
Resource Name: LS-DN-146  
Zip Code: 30025

### USE, ORIGINAL

Commercial  
Business/Office

### USE, CURRENT

Transportation - Road Related  
Automobile Parking/Storage

### DATE OF CONSTRUCTION (CA.)

Year: Unknown

### ARCHITECTURAL STYLE

No academic style

### BUILDING TYPE, ORIGINAL

N/A  
N/A

### FLOOR PLAN (ORIGINAL)

Rooms Across: N/A  
Rooms Deep: N/A

### PLAN SHAPE

N/A

### STORIES, NUMBER OF

N/A

### FACADE SYMMETRY AND FRONT DOOR

Facade Symmetry: N/A  
Number of Front Door(s): N/A

### ROOF TYPE AND MATERIAL

Roof Material: N/A  
Roof Type: N/A

### CHIMNEY LOCATION AND MATERIAL

Chimney Location: N/A  
Material: N/A

### CONSTRUCTION SYSTEM/TECHNOLOGY

N/A

### FOUNDATION TYPE AND MATERIAL

Foundation Materials: N/A  
Foundation Type: N/A

### EXTERIOR MATERIAL

N/A

### WINDOWS

Window Type: N/A  
Head: N/A  
Shape: N/A  
Pattern(s): N/A

### OUTBUILDINGS/SECONDARY- STRUCTURES

Outbuildings: No outbuildings observed  
Outbuilding observed: N/A

### Supporting Document 1



### Supporting Document 2



### PORCH

Location: N/A  
Height: N/A  
Width/Length: N/A  
Roof Type: N/A  
Porch Type: N/A  
Floor: N/A

### SETTING AND GROUNDS -- YARD(S)

Overall yard layout/arrangement:

N/A

### SURROUNDING ENVIRONMENT

Surrounding Environment:  
Urban/Incorporated Community  
Commercial

Major Category:  
Mixed/balanced

### AREA(S) OF SIGNIFICANCE (HISTORICAL THEME)

N/A

### FIELD SURVEY EVALUATION

Field Surveyor's Evaluation:  
Appears not to meet National Register Criteria  
Reason: Insufficient age; Lacks Integrity  
No apparent significance

### FORM PREPARED BY

Name surveyor:  
Date: Sig Sandzén  
December 2013

Surveying agency/  
organization/consultant: UGA Findit

### RESOURCE DESCRIPTION

Asphalt parking lot  
Approximate dimensions: 80x100 feet  
Approximately 50 parking spaces  
Shared parcel parking lot with LS-DN-146  
Setback: 12ft

### GENERAL INFORMATION

Resource Type: Landscape Feature  
Coordinate System: GCS\_WGS\_1984  
X: 32.539224  
Y: -82.903484

### BASIC RESOURCE INFORMATION

Resource Address:  
NE corner of E Madison and S Jefferson St.  
City/Community: Dublin  
County: Laurens  
Resource Name: LS-DN-147  
Zip Code: 30025

### USE, ORIGINAL

Commercial  
Business/Office

### USE, CURRENT

Transportation - Road Related  
Automobile Parking/Storage

### DATE OF CONSTRUCTION (CA.)

Year: Unknown

### ARCHITECTURAL STYLE

No academic style

### BUILDING TYPE, ORIGINAL

N/A  
N/A

### FLOOR PLAN (ORIGINAL)

Rooms Across: N/A  
Rooms Deep: N/A

### PLAN SHAPE

N/A

### STORIES, NUMBER OF

N/A

### FACADE SYMMETRY AND FRONT DOOR

Facade Symmetry: N/A  
Number of Front Door(s): N/A

### ROOF TYPE AND MATERIAL

Roof Material: N/A  
Roof Type: N/A

### CHIMNEY LOCATION AND MATERIAL

Chimney Location: N/A  
Material: N/A

### CONSTRUCTION SYSTEM/TECHNOLOGY

N/A

### FOUNDATION TYPE AND MATERIAL

Foundation Materials: N/A  
Foundation Type: N/A

### EXTERIOR MATERIAL

N/A

### WINDOWS

Window Type: N/A  
Head: N/A  
Shape: N/A  
Pattern(s): N/A

### OUTBUILDINGS/SECONDARY- STRUCTURES

Outbuildings: No outbuildings observed  
Outbuilding observed: N/A

### Supporting Document 1



### GENERAL INFORMATION

Resource Type: Landscape Feature  
Coordinate System: GCS\_WGS\_1984  
X: 32.538716  
Y: -82.904867

### BASIC RESOURCE INFORMATION

Resource Address: NE corner of W Madison/ S Lawrence St.  
City/Community: Dublin  
County: Laurens  
Resource Name: LS-DN-159  
Zip Code: 31021

### USE, ORIGINAL

Unknown

### USE, CURRENT

Transportation - Road Related  
Automobile Parking/Storage

### DATE OF CONSTRUCTION (CA.)

Year: Unknown

### ARCHITECTURAL STYLE

No academic style

### BUILDING TYPE, ORIGINAL

N/A  
N/A

### FLOOR PLAN (ORIGINAL)

Rooms Across: N/A  
Rooms Deep: N/A

### PLAN SHAPE

N/A

### STORIES, NUMBER OF

N/A

### FACADE SYMMETRY AND FRONT DOOR

Facade Symmetry: N/A  
Number of Front Door(s): N/A

### Supporting Document 2



### ROOF TYPE AND MATERIAL

Roof Material: N/A  
Roof Type: N/A

### CHIMNEY LOCATION AND MATERIAL

Chimney Location: N/A  
Material: N/A

### CONSTRUCTION SYSTEM/TECHNOLOGY

N/A

### FOUNDATION TYPE AND MATERIAL

Foundation Materials: N/A  
Foundation Type: N/A

### EXTERIOR MATERIAL

N/A

### WINDOWS

Window Type: N/A  
Head: N/A  
Shape: N/A  
Pattern(s): N/A

### OUTBUILDINGS/SECONDARY- STRUCTURES

Outbuildings: No outbuildings observed  
Outbuilding observed: N/A

### PORCH

Location: N/A  
Height: N/A  
Width/Length: N/A  
Roof Type: N/A  
Porch Type: N/A  
Floor: N/A

### SETTING AND GROUNDS -- YARD(S)

Overall yard layout/arrangement:  
Ornamental plantings/planters

### SURROUNDING ENVIRONMENT

Surrounding Environment:  
Urban/Incorporated Community  
Commercial

Major Category:  
Mixed/balanced

### AREA(S) OF SIGNIFICANCE (HISTORICAL THEME)

N/A

### FIELD SURVEY EVALUATION

Field Surveyor's Evaluation:  
Appears not to meet National Register Criteria  
Reason: Insufficient age, Lacks Integrity  
No apparent significance

### FORM PREPARED BY

Name surveyor:  
Date: Sig Sandzén  
December 2013  
Surveying agency/  
organization/consultant: UGA Findit

### RESOURCE DESCRIPTION

Large L-shaped parking lot that fronts both South  
Lawrence and West Madison Streets  
Approximately 200 parking spaces  
Also serves as alley for businesses that front South  
Lawrence and West Jackson Streets  
Parcel is approximately 200x300ft



### Supporting Document 1



### GENERAL INFORMATION

Resource Type: Landscape Feature  
Coordinate System: GCS\_WGS\_1984  
X: 32.538513  
Y: -82.905637

### BASIC RESOURCE INFORMATION

Resource Address: Corner of Madison St at Lawrence St.  
City/Community: Dublin  
County: Laurens  
Resource Name: LS-DN-164  
Zip Code: 31021

### USE, ORIGINAL

Unknown

### USE, CURRENT

Transportation-Road-related  
Automobile parking/storage

### DATE OF CONSTRUCTION (CA.)

Year: Unknown

### ARCHITECTURAL STYLE

No academic style

### BUILDING TYPE, ORIGINAL

N/A  
N/A

### FLOOR PLAN (ORIGINAL)

Rooms Across: N/A  
Rooms Deep: N/A

### PLAN SHAPE

N/A

### STORIES, NUMBER OF

N/A

### FACADE SYMMETRY AND FRONT DOOR

Facade Symmetry: N/A  
Number of Front Door(s): N/A

### Supporting Document 2



### ROOF TYPE AND MATERIAL

Roof Material: N/A  
Roof Type: N/A

### CHIMNEY LOCATION AND MATERIAL

Chimney Location: No chimney observed  
Material: N/A

### CONSTRUCTION SYSTEM/TECHNOLOGY

N/A  
N/A

### FOUNDATION TYPE AND MATERIAL

Foundation Materials: Unknown/obscured  
Foundation Type: N/A

### EXTERIOR MATERIAL

N/A

### WINDOWS

Window Type: N/A  
Head: N/A  
Shape: N/A  
Pattern(s): N/A

### OUTBUILDINGS/SECONDARY- STRUCTURES

Outbuildings: No outbuildings observed  
Outbuilding observed: N/A

### PORCH

Location: N/A  
Height: N/A  
Width/Length: N/A  
Roof Type: N/A  
Porch Type: N/A  
Floor: N/A

### SETTING AND GROUNDS -- YARD(S)

Overall yard layout/arrangement:  
Informal/Picturesque

### SURROUNDING ENVIRONMENT

Surrounding Environment:  
Urban/Incorporated Community  
Mixed Uses

Major Category:  
Mixed/balance

### AREA(S) OF SIGNIFICANCE (HISTORICAL THEME)

Transportation

### FIELD SURVEY EVALUATION

Field Surveyor's Evaluation:  
Appears not to meet National Register Criteria  
Reason: No apparent significance

### FORM PREPARED BY

Name surveyor:  
Date: Elizabeth Elliot  
December 2013

Surveying agency/  
organization/consultant: UGA Findit

### RESOURCE DESCRIPTION

Single parcel broken into two large parking lots  
Approximately 200 ft by 200 ft  
Approximately 40 spaces  
20 foot setback from main intersection  
Surrounded primarily by 1 to 2-story commercial structures

### Supporting Document 1



### Supporting Document 2



### PORCH

Location: N/A  
Height: N/A  
Width/Length: N/A  
Roof Type: N/A  
Porch Type: N/A  
Floor: N/A

### SETTING AND GROUNDS -- YARD(S)

Overall yard layout/arrangement:

N/A

### SURROUNDING ENVIRONMENT

Surrounding Environment:  
Urban/Incorporated Community  
Commercial

Major Category:  
Mixed/balanced

### AREA(S) OF SIGNIFICANCE (HISTORICAL THEME)

N/A

### FIELD SURVEY EVALUATION

Field Surveyor's Evaluation:  
Appears not to meet National Register Criteria  
Reason: Lacks Integrity  
No apparent significance

### FORM PREPARED BY

Name surveyor:  
Date: Sig Sandzén  
December 2013

Surveying agency/  
organization/consultant: UGA Findit

### RESOURCE DESCRIPTION

Gravel and turf parking lot  
Approximate size 40x80 feet  
Setback: 20 feet

### GENERAL INFORMATION

Resource Type: Landscape Feature  
Coordinate System: GCS\_WGS\_1984  
X: 32.538394  
Y: -82.905912

### BASIC RESOURCE INFORMATION

Resource Address: 217 W Madison St.  
City/Community: Dublin  
County: Laurens  
Resource Name: LS-DN-165  
Zip Code: 31021

### USE, ORIGINAL

Commercial  
Business/Office

### USE, CURRENT

Transportation - Road Related  
Automobile Parking/Storage

### DATE OF CONSTRUCTION (CA.)

Year: Unknown

### ARCHITECTURAL STYLE

No academic style

### BUILDING TYPE, ORIGINAL

N/A  
N/A

### FLOOR PLAN (ORIGINAL)

Rooms Across: N/A  
Rooms Deep: N/A

### PLAN SHAPE

N/A

### STORIES, NUMBER OF

N/A

### FACADE SYMMETRY AND FRONT DOOR

Facade Symmetry: N/A  
Number of Front Door(s): N/A

### ROOF TYPE AND MATERIAL

Roof Material: N/A  
Roof Type: N/A

### CHIMNEY LOCATION AND MATERIAL

Chimney Location: N/A  
Material: N/A

### CONSTRUCTION SYSTEM/TECHNOLOGY

N/A

### FOUNDATION TYPE AND MATERIAL

Foundation Materials: N/A  
Foundation Type: N/A

### EXTERIOR MATERIAL

N/A

### WINDOWS

Window Type: N/A  
Head: N/A  
Shape: N/A  
Pattern(s): N/A

### OUTBUILDINGS/SECONDARY- STRUCTURES

Outbuildings: No outbuildings observed  
Outbuilding observed: N/A

### Supporting Document 1



### Supporting Document 2



### PORCH

Location: N/A  
Height: N/A  
Width/Length: N/A  
Roof Type: N/A  
Porch Type: N/A  
Floor: N/A

### SETTING AND GROUNDS -- YARD(S)

Overall yard layout/arrangement:

N/A

### SURROUNDING ENVIRONMENT

Surrounding Environment:  
Urban/Incorporated Community  
Commercial

Major Category:  
Mixed/balanced

### AREA(S) OF SIGNIFICANCE (HISTORICAL THEME)

N/A

### FIELD SURVEY EVALUATION

Field Surveyor's Evaluation:  
Appears not to meet National Register Criteria  
Reason: Insufficient age, Lacks Integrity  
No apparent significance

### FORM PREPARED BY

Name surveyor:  
Date: Sig Sandzén  
December 2013

Surveying agency/  
organization/consultant: UGA Findit

### RESOURCE DESCRIPTION

Brick-patterned walkway dividing parceled lots  
Asphalt with turf island  
Setback: 12ft

### GENERAL INFORMATION

Resource Type: Landscape Feature  
Coordinate System: GCS\_WGS\_1984  
X: 32.537778  
Y: -82.907276

### BASIC RESOURCE INFORMATION

Resource Address: 309 W Madison St.  
City/Community: Dublin  
County: Laurens  
Resource Name: LS-DN-171  
Zip Code: 31021

### USE, ORIGINAL

Unknown

### USE, CURRENT

Transportation - Road Related  
Automobile Parking/Storage

### DATE OF CONSTRUCTION (CA.)

Year: unknown

### ARCHITECTURAL STYLE

No academic style

### BUILDING TYPE, ORIGINAL

N/A  
N/A

### FLOOR PLAN (ORIGINAL)

Rooms Across: N/A  
Rooms Deep: N/A

### PLAN SHAPE

N/A

### STORIES, NUMBER OF

N/A

### FACADE SYMMETRY AND FRONT DOOR

Facade Symmetry: N/A  
Number of Front Door(s): N/A

### ROOF TYPE AND MATERIAL

Roof Material: N/A  
Roof Type: N/A

### CHIMNEY LOCATION AND MATERIAL

Chimney Location: N/A  
Material: N/A

### CONSTRUCTION SYSTEM/TECHNOLOGY

N/A

### FOUNDATION TYPE AND MATERIAL

Foundation Materials: N/A  
Foundation Type: N/A

### EXTERIOR MATERIAL

N/A

### WINDOWS

Window Type: N/A  
Head: N/A  
Shape: N/A  
Pattern(s): N/A

### OUTBUILDINGS/SECONDARY- STRUCTURES

Outbuildings: No outbuildings observed

Outbuilding observed: N/A

### Supporting Document 1



### Supporting Document 2



### PORCH

Location: N/A  
Height: N/A  
Width/Length: N/A  
Roof Type: N/A  
Porch Type: N/A  
Floor: N/A

### SETTING AND GROUNDS -- YARD(S)

Overall yard layout/arrangement: N/A

### SURROUNDING ENVIRONMENT

Surrounding Environment: Urban/Incorporated Community Commercial

Major Category: Mixed/balanced

### AREA(S) OF SIGNIFICANCE (HISTORICAL THEME)

N/A

### FIELD SURVEY EVALUATION

Field Surveyor's Evaluation: Appears not to meet National Register Criteria  
Reason: Insufficient age, Lacks Integrity  
No apparent significance

### FORM PREPARED BY

Name surveyor: Sig Sandzén  
Date: December 2013

Surveying agency/organization/consultant: UGA Findit

### RESOURCE DESCRIPTION

Approximate size: 100 x 250'  
40 parking spaces  
Brick walkway on right side  
Infill island planting buffer at entry  
Setback: 12ft

### GENERAL INFORMATION

Resource Type: Landscape Feature  
Coordinate System: GCS\_WGS\_1984  
X: 32.537778  
Y: -82.907428

### BASIC RESOURCE INFORMATION

Resource Address: 311 W Madison St.  
City/Community: Dublin  
County: Laurens  
Resource Name: LS-DN-172  
Zip Code: 31021

### USE, ORIGINAL

Unknown

### USE, CURRENT

Transportation - Road Related  
Automobile Parking/Storage

### DATE OF CONSTRUCTION (CA.)

Year: unknown

### ARCHITECTURAL STYLE

No academic style

### BUILDING TYPE, ORIGINAL

N/A  
N/A

### FLOOR PLAN (ORIGINAL)

Rooms Across: N/A  
Rooms Deep: N/A

### PLAN SHAPE

N/A

### STORIES, NUMBER OF

N/A

### FACADE SYMMETRY AND FRONT DOOR

Facade Symmetry: N/A  
Number of Front Door(s): N/A

### ROOF TYPE AND MATERIAL

Roof Material: N/A  
Roof Type: N/A

### CHIMNEY LOCATION AND MATERIAL

Chimney Location: N/A  
Material: N/A

### CONSTRUCTION SYSTEM/TECHNOLOGY

N/A

### FOUNDATION TYPE AND MATERIAL

Foundation Materials: N/A  
Foundation Type: N/A

### EXTERIOR MATERIAL

N/A

### WINDOWS

Window Type: N/A  
Head: N/A  
Shape: N/A  
Pattern(s): N/A

### OUTBUILDINGS/SECONDARY- STRUCTURES

Outbuildings: No outbuildings observed  
Outbuilding observed: N/A



### Supporting Document 1



### Supporting Document 2



### PORCH

Location: N/A  
Height: N/A  
Width/Length: N/A  
Roof Type: N/A  
Porch Type: N/A  
Floor: N/A

### SETTING AND GROUNDS -- YARD(S)

Overall yard layout/arrangement:

Street trees

### SURROUNDING ENVIRONMENT

Surrounding Environment:  
Urban/Incorporated Community  
Commercial

Major Category:  
Mixed/balanced

### AREA(S) OF SIGNIFICANCE (HISTORICAL THEME)

N/A

### FIELD SURVEY EVALUATION

Field Surveyor's Evaluation:  
Appears not to meet National Register Criteria  
Reason: Lacks Integrity  
No apparent significance

### FORM PREPARED BY

Name surveyor:  
Date: Sig Sandzén  
December 2013

Surveying agency/  
organization/consultant: UGA Findit

### RESOURCE DESCRIPTION

Parcel not fronting street, connected to parking lot  
on northeast corner of Madison/Lawrence  
intersection  
Approximately 50x50 feet with 15 parking spaces  
Asphalt  
Setback- 100 feet

### GENERAL INFORMATION

Resource Type: Landscape Feature  
Coordinate System: GCS\_WGS\_1984  
X: 32.539027  
Y: -82.905161

### BASIC RESOURCE INFORMATION

Resource Address:  
North corner of W Madison/S Lawrence St.  
City/Community: Dublin  
County: Laurens  
Resource Name: LS-DN-189  
Zip Code: 31021

### USE, ORIGINAL

Transportation - Road Related  
Automobile Parking/Storage

### USE, CURRENT

Transportation - Road Related  
Automobile Parking/Storage

### DATE OF CONSTRUCTION (CA.)

Year: Unknown

### ARCHITECTURAL STYLE

No academic style

### BUILDING TYPE, ORIGINAL

N/A  
N/A

### FLOOR PLAN (ORIGINAL)

Rooms Across: N/A  
Rooms Deep: N/A

### PLAN SHAPE

N/A

### STORIES, NUMBER OF

N/A

### FACADE SYMMETRY AND FRONT DOOR

Facade Symmetry: N/A  
Number of Front Door(s): N/A

### ROOF TYPE AND MATERIAL

Roof Material: N/A  
Roof Type: N/A

### CHIMNEY LOCATION AND MATERIAL

Chimney Location: N/A  
Material: N/A

### CONSTRUCTION SYSTEM/TECHNOLOGY

N/A

### FOUNDATION TYPE AND MATERIAL

Foundation Materials: N/A  
Foundation Type: N/A

### EXTERIOR MATERIAL

N/A

### WINDOWS

Window Type: N/A  
Head: N/A  
Shape: N/A  
Pattern(s): N/A

### OUTBUILDINGS/SECONDARY- STRUCTURES

Outbuildings: No outbuildings observed  
Outbuilding observed: N/A

### Supporting Document 1



### GENERAL INFORMATION

Resource Type: Landscape Feature  
Coordinate System: GCS\_WGS\_1984  
X: 32.540072  
Y: -82.902586

### BASIC RESOURCE INFORMATION

Resource Address: SE corner of E Jackson/S Franklin St.  
City/Community: Dublin  
County: Laurens  
Resource Name: LS-DN-209  
Zip Code: 31021

### USE, ORIGINAL

Unknown

### USE, CURRENT

Transportation - Road Related  
Automobile Parking/Storage

### DATE OF CONSTRUCTION (CA.)

Year: Unknown

### ARCHITECTURAL STYLE

No academic style

### BUILDING TYPE, ORIGINAL

N/A  
N/A

### FLOOR PLAN (ORIGINAL)

Rooms Across: N/A  
Rooms Deep: N/A

### PLAN SHAPE

N/A

### STORIES, NUMBER OF

N/A

### FACADE SYMMETRY AND FRONT DOOR

Facade Symmetry: N/A  
Number of Front Door(s): N/A

### Supporting Document 2



### ROOF TYPE AND MATERIAL

Roof Material: N/A  
Roof Type: N/A

### CHIMNEY LOCATION AND MATERIAL

Chimney Location: N/A  
Material: N/A

### CONSTRUCTION SYSTEM/TECHNOLOGY

N/A

### FOUNDATION TYPE AND MATERIAL

Foundation Materials: N/A  
Foundation Type: N/A

### EXTERIOR MATERIAL

N/A

### WINDOWS

Window Type: N/A  
Head: N/A  
Shape: N/A  
Pattern(s): N/A

### OUTBUILDINGS/SECONDARY- STRUCTURES

Outbuildings: No outbuildings observed  
Outbuilding observed: N/A

### PORCH

Location: N/A  
Height: N/A  
Width/Length: N/A  
Roof Type: N/A  
Porch Type: N/A  
Floor: N/A

### SETTING AND GROUNDS -- YARD(S)

Overall yard layout/arrangement:  
Street trees

### SURROUNDING ENVIRONMENT

Surrounding Environment: Urban/Incorporated Community Commercial  
Major Category: Mixed/balanced

### AREA(S) OF SIGNIFICANCE (HISTORICAL THEME)

N/A

### FIELD SURVEY EVALUATION

Field Surveyor's Evaluation:  
Appears not to meet National Register Criteria  
Reason: Insufficient age; Lacks Integrity  
No apparent significance

### FORM PREPARED BY

Name surveyor: Sig Sandzén  
Date: December 2013  
Surveying agency/organization/consultant: UGA Findit

### RESOURCE DESCRIPTION

300 X 150 feet parking lot  
Approximately 100 spaces  
Rear of several storage warehouses  
Concrete block retaining wall  
Chain link fencing  
Setback- 10 feet

### Supporting Document 1



### GENERAL INFORMATION

Resource Type: Site  
Coordinate System: GCS\_WGS\_1984  
X: 32.539995  
Y: -82.90877

### BASIC RESOURCE INFORMATION

Resource Address: .1 miles E on W Gaines St. from Church St.  
City/Community: Dublin  
County: Laurens  
Resource Name: LS-DN-246  
Zip Code: 31021

### USE, ORIGINAL

Vacant/not in use

### USE, CURRENT

Landscape  
Parking Lot

### DATE OF CONSTRUCTION (CA.)

Year: 1960

### ARCHITECTURAL STYLE

No academic style

### BUILDING TYPE, ORIGINAL

N/A  
N/A

### FLOOR PLAN (ORIGINAL)

Rooms Across: N/A  
Rooms Deep: N/A

### PLAN SHAPE

N/A

### STORIES, NUMBER OF

N/A

### FACADE SYMMETRY AND FRONT DOOR

Facade Symmetry: N/A  
Number of Front Door(s): N/A

### Supporting Document 2



### ROOF TYPE AND MATERIAL

Roof Material: N/A  
Roof Type: N/A

### CHIMNEY LOCATION AND MATERIAL

Chimney Location: No chimney observed  
Material: N/A

### CONSTRUCTION SYSTEM/TECHNOLOGY

N/A  
N/A

### FOUNDATION TYPE AND MATERIAL

Foundation Materials: Unknown/obscured  
Foundation Type: N/A

### EXTERIOR MATERIAL

N/A

### WINDOWS

Window Type: N/A  
Head: N/A  
Shape: N/A  
Pattern(s): N/A

### OUTBUILDINGS/SECONDARY- STRUCTURES

Outbuildings: No outbuildings observed  
Outbuilding observed: N/A

### PORCH

Location: N/A  
Height: N/A  
Width/Length: N/A  
Roof Type: N/A  
Porch Type: N/A  
Floor: N/A

### SETTING AND GROUNDS -- YARD(S)

Overall yard layout/arrangement:  
Informal/Picturesque

### SURROUNDING ENVIRONMENT

Surrounding Environment:  
Urban/Incorporated Community  
Mixed Uses  
Major Category: Mixed/balance

### AREA(S) OF SIGNIFICANCE (HISTORICAL THEME)

Transportation

### FIELD SURVEY EVALUATION

Field Surveyor's Evaluation:  
Appears not to meet National Register Criteria  
Reason: N/A

### FORM PREPARED BY

Name surveyor:  
Date: Elizabeth Elliot  
December 2013  
Surveying agency/  
organization/consultant: UGA Findit

### RESOURCE DESCRIPTION

Parking lot for First Baptist church  
Business office on one side and apartment complex  
at rear and residence on other side across the street  
from bank  
Setback ~ 25feet

### Supporting Document 1



### Supporting Document 2



### PORCH

Location: N/A  
Height: N/A  
Width/Length: N/A  
Roof Type: N/A  
Porch Type: N/A  
Floor: N/A

### SETTING AND GROUNDS -- YARD(S)

Overall yard layout/arrangement:

Casual/Unplanned

### SURROUNDING ENVIRONMENT

Surrounding Environment:  
Urban/Incorporated Community  
Residential

Major Category:  
predominantly more than 50 years old

### AREA(S) OF SIGNIFICANCE (HISTORICAL THEME)

Transportation

### FIELD SURVEY EVALUATION

Field Surveyor's Evaluation:  
Appears not to meet National Register Criteria  
Reason:  
No apparent significance

### FORM PREPARED BY

Name surveyor:  
Date: Elizabeth Elliot  
December 2013

Surveying agency/  
organization/consultant: UGA Findit

### RESOURCE DESCRIPTION

Clump of vegetation in center of lot  
Chain-link fence in back of lot  
About 30-40 parking spaces  
Grass with some crushed stone  
Located among single family  
Residential lots

### GENERAL INFORMATION

Resource Type: Landscape Feature  
Coordinate System: GCS\_WGS\_1984  
X: 32.54233  
Y: -82.907623

### BASIC RESOURCE INFORMATION

Resource Address:  
SE corner of Roosevelt and Mincey St.  
City/Community: Dublin  
County: Laurens  
Resource Name: LS-DN-258  
Zip Code: 31021

### USE, ORIGINAL

Transportation  
Automobile parking/storage

### USE, CURRENT

Transportation  
Automobile parking/storage

### DATE OF CONSTRUCTION (CA.)

Year: Unknown

### ARCHITECTURAL STYLE

No academic style

### BUILDING TYPE, ORIGINAL

N/A  
N/A

### FLOOR PLAN (ORIGINAL)

Rooms Across: N/A  
Rooms Deep: N/A

### PLAN SHAPE

N/A

### STORIES, NUMBER OF

N/A

### FACADE SYMMETRY AND FRONT DOOR

Facade Symmetry: N/A  
Number of Front Door(s): N/A

### ROOF TYPE AND MATERIAL

Roof Material: N/A  
Roof Type: N/A

### CHIMNEY LOCATION AND MATERIAL

Chimney Location: No chimney observed  
Material: N/A

### CONSTRUCTION SYSTEM/TECHNOLOGY

N/A  
N/A

### FOUNDATION TYPE AND MATERIAL

Foundation Materials: Unknown/obscured  
Foundation Type: N/A

### EXTERIOR MATERIAL

N/A

### WINDOWS

Window Type: N/A  
Head: N/A  
Shape: N/A  
Pattern(s): N/A

### OUTBUILDINGS/SECONDARY- STRUCTURES

Outbuildings: No outbuildings observed  
Outbuilding observed: N/A



### Supporting Document 1



### Supporting Document 2



### PORCH

Location: N/A  
Height: N/A  
Width/Length: N/A  
Roof Type: N/A  
Porch Type: N/A  
Floor: N/A

### SETTING AND GROUNDS -- YARD(S)

Overall yard layout/arrangement:  
Casual/Unplanned

### SURROUNDING ENVIRONMENT

Surrounding Environment:  
Urban/Incorporated Community  
Residential

Major Category:  
predominantly more than 50 years old

### AREA(S) OF SIGNIFICANCE (HISTORICAL THEME)

Transportation

### FIELD SURVEY EVALUATION

Field Surveyor's Evaluation:  
Appears not to meet National Register Criteria  
Reason:  
No apparent significance

### FORM PREPARED BY

Name surveyor:  
Date: Elizabeth Elliot  
December 2013

Surveying agency/  
organization/consultant: UGA Findit

### RESOURCE DESCRIPTION

Trapezoidal storage shed  
Next to vacant lot and single retail  
Sliding metal doors  
Gravel and grass

### GENERAL INFORMATION

Resource Type: Landscape Feature  
Coordinate System: GCS\_WGS\_1984  
X: 32.542283  
Y: -82.907468

### BASIC RESOURCE INFORMATION

Resource Address: 312 Roosevelt St.  
City/Community: Dublin  
County: Laurens  
Resource Name: LS-DN-259  
Zip Code: 31021

### USE, ORIGINAL

Transportation  
Automobile parking/storage

### USE, CURRENT

Transportation  
Automobile parking/storage

### DATE OF CONSTRUCTION (CA.)

Year: Unknown

### ARCHITECTURAL STYLE

No academic style

### BUILDING TYPE, ORIGINAL

N/A  
N/A

### FLOOR PLAN (ORIGINAL)

Rooms Across: N/A  
Rooms Deep: N/A

### PLAN SHAPE

N/A

### STORIES, NUMBER OF

N/A

### FACADE SYMMETRY AND FRONT DOOR

Facade Symmetry: N/A  
Number of Front Door(s): N/A

### ROOF TYPE AND MATERIAL

Roof Material: N/A  
Roof Type: N/A

### CHIMNEY LOCATION AND MATERIAL

Chimney Location: No chimney observed  
Material: N/A

### CONSTRUCTION SYSTEM/TECHNOLOGY

N/A  
N/A

### FOUNDATION TYPE AND MATERIAL

Foundation Materials: Unknown/obscured  
Foundation Type: N/A

### EXTERIOR MATERIAL

N/A

### WINDOWS

Window Type: N/A  
Head: N/A  
Shape: N/A  
Pattern(s): N/A

### OUTBUILDINGS/SECONDARY- STRUCTURES

Outbuildings: No outbuildings observed  
Outbuilding observed: N/A

### Supporting Document 1



### Supporting Document 2



### PORCH

Location: N/A  
Height: N/A  
Width/Length: N/A  
Roof Type: N/A  
Porch Type: N/A  
Floor: N/A

### SETTING AND GROUNDS -- YARD(S)

Overall yard layout/arrangement:  
Casual/Unplanned

### SURROUNDING ENVIRONMENT

Surrounding Environment:  
Urban/Incorporated Community  
Residential

Major Category:  
predominantly more than 50 years old

### AREA(S) OF SIGNIFICANCE (HISTORICAL THEME)

N/A

### FIELD SURVEY EVALUATION

Field Surveyor's Evaluation:  
Appears not to meet National Register Criteria  
Reason:  
No apparent significance

### FORM PREPARED BY

Name surveyor:  
Date: Elizabeth Elliot  
December 2013

Surveying agency/  
organization/consultant: UGA Findit

### RESOURCE DESCRIPTION

Parking lot for United Methodist Church  
Next to auto repair shop  
About 40 spots

### GENERAL INFORMATION

Resource Type: Landscape Feature  
Coordinate System: GCS\_WGS\_1984  
X: 32.541202  
Y: -82.907065

### BASIC RESOURCE INFORMATION

Resource Address:  
.1 mile S of Church on Roosevelt St.  
City/Community: Dublin  
County: Laurens  
Resource Name: LS-DN-265  
Zip Code: 31021

### USE, ORIGINAL

Transportation  
Automobile parking/storage

### USE, CURRENT

Transportation  
Automobile parking/storage

### DATE OF CONSTRUCTION (CA.)

Year: Unknown

### ARCHITECTURAL STYLE

No academic style

### BUILDING TYPE, ORIGINAL

N/A  
N/A

### FLOOR PLAN (ORIGINAL)

Rooms Across: N/A  
Rooms Deep: N/A

### PLAN SHAPE

N/A

### STORIES, NUMBER OF

N/A

### FACADE SYMMETRY AND FRONT DOOR

Facade Symmetry: N/A  
Number of Front Door(s): N/A

### ROOF TYPE AND MATERIAL

Roof Material: N/A  
Roof Type: N/A

### CHIMNEY LOCATION AND MATERIAL

Chimney Location: No chimney observed  
Material: N/A

### CONSTRUCTION SYSTEM/TECHNOLOGY

N/A  
N/A

### FOUNDATION TYPE AND MATERIAL

Foundation Materials: Unknown/obscured  
Foundation Type: N/A

### EXTERIOR MATERIAL

N/A

### WINDOWS

Window Type: N/A  
Head: N/A  
Shape: N/A  
Pattern(s): N/A

### OUTBUILDINGS/SECONDARY- STRUCTURES

Outbuildings: No outbuildings observed  
Outbuilding observed: N/A

### Supporting Document 1



### Supporting Document 2



### PORCH

Location: N/A  
Height: N/A  
Width/Length: N/A  
Roof Type: N/A  
Porch Type: N/A  
Floor: N/A

### SETTING AND GROUNDS -- YARD(S)

Overall yard layout/arrangement:  
Casual/Unplanned

### SURROUNDING ENVIRONMENT

Surrounding Environment:  
Urban/Incorporated Community  
Residential

Major Category:  
predominantly more than 50 years old

### AREA(S) OF SIGNIFICANCE (HISTORICAL THEME)

N/A

### FIELD SURVEY EVALUATION

Field Surveyor's Evaluation:  
Appears not to meet National Register Criteria  
Reason:  
No apparent significance

### FORM PREPARED BY

Name surveyor:  
Date: Elizabeth Elliot  
December 2013

Surveying agency/  
organization/consultant: UGA Findit

### RESOURCE DESCRIPTION

Vacant lot  
Recent grass planting  
Low brick wall borders lot  
Approximately 175 feet by 100 feet

### GENERAL INFORMATION

Resource Type: Landscape Feature  
Coordinate System: GCS\_WGS\_1984  
X: 32.540801  
Y: -82.906786

### BASIC RESOURCE INFORMATION

Resource Address:  
NW corner of Gaines and Roosevelt St.  
City/Community: Dublin  
County: Laurens  
Resource Name: LS-DN-267  
Zip Code: 31021

### USE, ORIGINAL

Transportation  
Automobile parking/storage

### USE, CURRENT

Transportation  
Unimproved lot

### DATE OF CONSTRUCTION (CA.)

Year: Unknown

### ARCHITECTURAL STYLE

No academic style

### BUILDING TYPE, ORIGINAL

N/A  
N/A

### FLOOR PLAN (ORIGINAL)

Rooms Across: N/A  
Rooms Deep: N/A

### PLAN SHAPE

N/A

### STORIES, NUMBER OF

N/A

### FACADE SYMMETRY AND FRONT DOOR

Facade Symmetry: N/A  
Number of Front Door(s): N/A

### ROOF TYPE AND MATERIAL

Roof Material: N/A  
Roof Type: N/A

### CHIMNEY LOCATION AND MATERIAL

Chimney Location: No chimney observed  
Material: N/A

### CONSTRUCTION SYSTEM/TECHNOLOGY

N/A  
N/A

### FOUNDATION TYPE AND MATERIAL

Foundation Materials: Unknown/obscured  
Foundation Type: N/A

### EXTERIOR MATERIAL

N/A

### WINDOWS

Window Type: N/A  
Head: N/A  
Shape: N/A  
Pattern(s): N/A

### OUTBUILDINGS/SECONDARY- STRUCTURES

Outbuildings: No outbuildings observed  
Outbuilding observed: N/A

### Supporting Document 1



### Supporting Document 2



### PORCH

Location: N/A  
Height: N/A  
Width/Length: N/A  
Roof Type: N/A  
Porch Type: N/A  
Floor: N/A

### SETTING AND GROUNDS -- YARD(S)

Overall yard layout/arrangement:

Casual/Unplanned

### SURROUNDING ENVIRONMENT

Surrounding Environment:

Urban/Incorporated Community  
Residential

Major Category:

predominantly more than 50 years old

### AREA(S) OF SIGNIFICANCE (HISTORICAL THEME)

N/A

### FIELD SURVEY EVALUATION

Field Surveyor's Evaluation:

Appears not to meet National Register Criteria  
Reason:

No apparent significance

### FORM PREPARED BY

Name surveyor:

Date: Elizabeth Elliot  
December 2013

Surveying agency/

organization/consultant: UGA Findit

### RESOURCE DESCRIPTION

Combined with LS-DN-267  
Former site of midcentury brick structure  
Recently planted grass  
Rolled concrete curb  
Approximately 175 feet by 100 feet

### GENERAL INFORMATION

Resource Type: Landscape Feature  
Coordinate System: GCS\_WGS\_1984  
X: 32.540633  
Y: -82.907123

### BASIC RESOURCE INFORMATION

Resource Address: NW corner of Gaines and Roosevelt St.  
City/Community: Dublin  
County: Laurens  
Resource Name: LS-DN-268  
Zip Code: 31021

### USE, ORIGINAL

Transportation  
Automobile parking/storage

### USE, CURRENT

Transportation  
Unimproved lot

### DATE OF CONSTRUCTION (CA.)

Year: Unknown

### ARCHITECTURAL STYLE

No academic style

### BUILDING TYPE, ORIGINAL

N/A  
N/A

### FLOOR PLAN (ORIGINAL)

Rooms Across: N/A  
Rooms Deep: N/A

### PLAN SHAPE

N/A

### STORIES, NUMBER OF

N/A

### FACADE SYMMETRY AND FRONT DOOR

Facade Symmetry: N/A  
Number of Front Door(s): N/A

### ROOF TYPE AND MATERIAL

Roof Material: N/A  
Roof Type: N/A

### CHIMNEY LOCATION AND MATERIAL

Chimney Location: No chimney observed  
Material: N/A

### CONSTRUCTION SYSTEM/TECHNOLOGY

N/A  
N/A

### FOUNDATION TYPE AND MATERIAL

Foundation Materials: Unknown/obscured  
Foundation Type: N/A

### EXTERIOR MATERIAL

N/A

### WINDOWS

Window Type: N/A  
Head: N/A  
Shape: N/A  
Pattern(s): N/A

### OUTBUILDINGS/SECONDARY- STRUCTURES

Outbuildings: No outbuildings observed  
Outbuilding observed: N/A



### Supporting Document 1



### GENERAL INFORMATION

Resource Type: Landscape Feature  
Coordinate System: GCS\_WGS\_1984  
X: 32.540633  
Y: -82.907123

### BASIC RESOURCE INFORMATION

Resource Address: .01 miles from corner of Gaines and Roosevelt St.  
City/Community: Dublin  
County: Laurens  
Resource Name: LS-DN-269  
Zip Code: 31021

### USE, ORIGINAL

Transportation  
Automobile parking/storage

### USE, CURRENT

Transportation  
Automobile parking/storage

### DATE OF CONSTRUCTION (CA.)

Year: Unknown

### ARCHITECTURAL STYLE

No academic style

### BUILDING TYPE, ORIGINAL

N/A  
N/A

### FLOOR PLAN (ORIGINAL)

Rooms Across: N/A  
Rooms Deep: N/A

### PLAN SHAPE

N/A

### STORIES, NUMBER OF

N/A

### FACADE SYMMETRY AND FRONT DOOR

Facade Symmetry: N/A  
Number of Front Door(s): N/A

### Supporting Document 2



### ROOF TYPE AND MATERIAL

Roof Material: N/A  
Roof Type: N/A

### CHIMNEY LOCATION AND MATERIAL

Chimney Location: No chimney observed  
Material: N/A

### CONSTRUCTION SYSTEM/TECHNOLOGY

N/A  
N/A

### FOUNDATION TYPE AND MATERIAL

Foundation Materials: Unknown/obscured  
Foundation Type: N/A

### EXTERIOR MATERIAL

N/A

### WINDOWS

Window Type: N/A  
Head: N/A  
Shape: N/A  
Pattern(s): N/A

### OUTBUILDINGS/SECONDARY- STRUCTURES

Outbuildings: No outbuildings observed  
Outbuilding observed: N/A

### PORCH

Location: N/A  
Height: N/A  
Width/Length: N/A  
Roof Type: N/A  
Porch Type: N/A  
Floor: N/A

### SETTING AND GROUNDS -- YARD(S)

Overall yard layout/arrangement:  
Casual/Unplanned

### SURROUNDING ENVIRONMENT

Surrounding Environment:  
Urban/Incorporated Community  
Residential

Major Category:  
predominantly more than 50 years old

### AREA(S) OF SIGNIFICANCE (HISTORICAL THEME)

N/A

### FIELD SURVEY EVALUATION

Field Surveyor's Evaluation:  
Appears not to meet National Register Criteria  
Reason: No apparent significance

### FORM PREPARED BY

Name surveyor:  
Date: Elizabeth Elliot  
December 2013

Surveying agency/  
organization/consultant: UGA Findit

### RESOURCE DESCRIPTION

Parking lot behind first united Methodist church  
Between church and cemetery  
About 75 spots  
About 50 feet by 100 feet

### Supporting Document 1



### GENERAL INFORMATION

Resource Type: Landscape Feature  
Coordinate System: GCS\_WGS\_1984  
X: 32.540066  
Y: -82.906729

### BASIC RESOURCE INFORMATION

Resource Address: .03 miles SE of Roosevelt on Gaines St.  
City/Community: Dublin  
County: Laurens  
Resource Name: LS-DN-270  
Zip Code: 31021

### USE, ORIGINAL

Transportation - Road Related  
Automobile Parking/Storage

### USE, CURRENT

Transportation - Road Related  
Automobile Parking/Storage

### DATE OF CONSTRUCTION (CA.)

Year: Unknown

### ARCHITECTURAL STYLE

No academic style

### BUILDING TYPE, ORIGINAL

N/A  
N/A

### FLOOR PLAN (ORIGINAL)

Rooms Across: N/A  
Rooms Deep: N/A

### PLAN SHAPE

N/A

### STORIES, NUMBER OF

N/A

### FACADE SYMMETRY AND FRONT DOOR

Facade Symmetry: N/A  
Number of Front Door(s): N/A

### Supporting Document 2



### ROOF TYPE AND MATERIAL

Roof Material: N/A  
Roof Type: N/A

### CHIMNEY LOCATION AND MATERIAL

Chimney Location: N/A  
Material: N/A

### CONSTRUCTION SYSTEM/TECHNOLOGY

N/A

### FOUNDATION TYPE AND MATERIAL

Foundation Materials: N/A  
Foundation Type: N/A

### EXTERIOR MATERIAL

N/A

### WINDOWS

Window Type: N/A  
Head: N/A  
Shape: N/A  
Pattern(s): N/A

### OUTBUILDINGS/SECONDARY- STRUCTURES

Outbuildings: No outbuildings observed  
Outbuilding observed: N/A

### PORCH

Location: N/A  
Height: N/A  
Width/Length: N/A  
Roof Type: N/A  
Porch Type: N/A  
Floor: N/A

### SETTING AND GROUNDS -- YARD(S)

Overall yard layout/arrangement:  
Sidewalks - concrete slab

### SURROUNDING ENVIRONMENT

Surrounding Environment:  
Urban/Incorporated Community  
Commercial  
Major Category: Mixed/balanced

### AREA(S) OF SIGNIFICANCE (HISTORICAL THEME)

N/A

### FIELD SURVEY EVALUATION

Field Surveyor's Evaluation:  
Appears not to meet National Register Criteria  
Reason: Insufficient age; Lacks Integrity  
No apparent significance

### FORM PREPARED BY

Name surveyor:  
Date: Sig Sandzén  
December 2013  
Surveying agency/  
organization/consultant: UGA Findit

### RESOURCE DESCRIPTION

250x500 feet asphalt parking lot  
Approximately 52 spaces  
Setback: 10 feet

### Supporting Document 1



### Supporting Document 2



### PORCH

Location: N/A  
Height: N/A  
Width/Length: N/A  
Roof Type: N/A  
Porch Type: N/A  
Floor: N/A

### SETTING AND GROUNDS -- YARD(S)

Overall yard layout/arrangement:

Sidewalks - concrete slab

### SURROUNDING ENVIRONMENT

Surrounding Environment:  
Urban/Incorporated Community  
Commercial

Major Category:  
Predominantly more than 50 years old

### AREA(S) OF SIGNIFICANCE (HISTORICAL THEME)

N/A

### FIELD SURVEY EVALUATION

Field Surveyor's Evaluation:  
Appears not to meet National Register Criteria  
Reason: Insufficient age; Lacks Integrity  
No apparent significance

### FORM PREPARED BY

Name surveyor:  
Date: Sig Sandzén  
December 2013

Surveying agency/  
organization/consultant: UGA Findit

### RESOURCE DESCRIPTION

100x300 feet concrete parking lot  
Once a building  
Setback: 10 feet

### GENERAL INFORMATION

Resource Type: Landscape Feature  
Coordinate System: GCS\_WGS\_1984  
X: 32.540127  
Y: -82.906364

### BASIC RESOURCE INFORMATION

Resource Address:  
.03 miles SW of Gaines on Roosevelt St.  
City/Community: Dublin  
County: Laurens  
Resource Name: LS-DN-273  
Zip Code: 31021

### USE, ORIGINAL

Commerce

### USE, CURRENT

Transportation - Road Related  
Automobile Parking/Storage

### DATE OF CONSTRUCTION (CA.)

Year: Unknown

### ARCHITECTURAL STYLE

No academic style

### BUILDING TYPE, ORIGINAL

N/A  
N/A

### FLOOR PLAN (ORIGINAL)

Rooms Across: N/A  
Rooms Deep: N/A

### PLAN SHAPE

N/A

### STORIES, NUMBER OF

N/A

### FACADE SYMMETRY AND FRONT DOOR

Facade Symmetry: N/A  
Number of Front Door(s): N/A

### ROOF TYPE AND MATERIAL

Roof Material: N/A  
Roof Type: N/A

### CHIMNEY LOCATION AND MATERIAL

Chimney Location: N/A  
Material: N/A

### CONSTRUCTION SYSTEM/TECHNOLOGY

N/A

### FOUNDATION TYPE AND MATERIAL

Foundation Materials: N/A  
Foundation Type: N/A

### EXTERIOR MATERIAL

N/A

### WINDOWS

Window Type: N/A  
Head: N/A  
Shape: N/A  
Pattern(s): N/A

### OUTBUILDINGS/SECONDARY- STRUCTURES

Outbuildings: No outbuildings observed  
Outbuilding observed: N/A

### Supporting Document 1



### Supporting Document 2



### PORCH

Location: N/A  
Height: N/A  
Width/Length: N/A  
Roof Type: N/A  
Porch Type: N/A  
Floor: N/A

### SETTING AND GROUNDS -- YARD(S)

Overall yard layout/arrangement:

Sidewalks - concrete slab

### SURROUNDING ENVIRONMENT

Surrounding Environment:  
Urban/Incorporated Community  
Commercial

Major Category:  
Predominantly more than 50 years old

### AREA(S) OF SIGNIFICANCE (HISTORICAL THEME)

N/A

### FIELD SURVEY EVALUATION

Field Surveyor's Evaluation:  
Appears not to meet National Register Criteria  
Reason: Insufficient age; Lacks Integrity  
No apparent significance

### FORM PREPARED BY

Name surveyor:  
Date: Sig Sandzén  
December 2013

Surveying agency/  
organization/consultant: UGA Findit

### RESOURCE DESCRIPTION

Attached to lot 274  
Open air shed  
About 10x800 feet

### GENERAL INFORMATION

Resource Type: Site  
Coordinate System: GCS\_WGS\_1984  
X: 32.540207  
Y: -82.905924

### BASIC RESOURCE INFORMATION

Resource Address: 211 Roosevelt St.  
City/Community: Dublin  
County: Laurens  
Resource Name: LS-DN-275  
Zip Code: 31021

### USE, ORIGINAL

Unknown

### USE, CURRENT

Commerce  
Business/office

### DATE OF CONSTRUCTION (CA.)

Year: Unknown

### ARCHITECTURAL STYLE

No academic style

### BUILDING TYPE, ORIGINAL

N/A  
N/A

### FLOOR PLAN (ORIGINAL)

Rooms Across: N/A  
Rooms Deep: N/A

### PLAN SHAPE

N/A

### STORIES, NUMBER OF

N/A

### FACADE SYMMETRY AND FRONT DOOR

Facade Symmetry: N/A  
Number of Front Door(s): N/A

### ROOF TYPE AND MATERIAL

Roof Material: N/A  
Roof Type: N/A

### CHIMNEY LOCATION AND MATERIAL

Chimney Location: N/A  
Material: N/A

### CONSTRUCTION SYSTEM/TECHNOLOGY

N/A

### FOUNDATION TYPE AND MATERIAL

Foundation Materials: N/A  
Foundation Type: N/A

### EXTERIOR MATERIAL

N/A

### WINDOWS

Window Type: N/A  
Head: N/A  
Shape: N/A  
Pattern(s): N/A

### OUTBUILDINGS/SECONDARY- STRUCTURES

Outbuildings: Non-historic Outbuildings observed,  
Outbuilding observed: Implement shed



### Supporting Document 1



### Supporting Document 2



### PORCH

Location: N/A  
Height: N/A  
Width/Length: N/A  
Roof Type: N/A  
Porch Type: N/A  
Floor: N/A

### SETTING AND GROUNDS -- YARD(S)

Overall yard layout/arrangement:

Sidewalks - concrete slab

### SURROUNDING ENVIRONMENT

Surrounding Environment:  
Urban/Incorporated Community  
Commercial

Major Category:  
Mixed/balance

### AREA(S) OF SIGNIFICANCE (HISTORICAL THEME)

N/A

### FIELD SURVEY EVALUATION

Field Surveyor's Evaluation:  
Appears not to meet National Register Criteria  
Reason: Insufficient age; Lacks Integrity  
No apparent significance

### FORM PREPARED BY

Name surveyor:  
Date: Sig Sandzén  
December 2013

Surveying agency/  
organization/consultant: UGA Findit

### RESOURCE DESCRIPTION

Attached to lot 274 and 275  
Plant display  
Approximately 10x800 feet

### GENERAL INFORMATION

Resource Type: Site  
Coordinate System: GCS\_WGS\_1984  
X: 32.540349  
Y: -82.906029

### BASIC RESOURCE INFORMATION

Resource Address:  
On SE corner of Roosevelt and Gaines St.  
City/Community: Dublin  
County: Laurens  
Resource Name: LS-DN-276  
Zip Code: 31021

### USE, ORIGINAL

Landscape  
Parking lot

### USE, CURRENT

Commerce  
Business/office

### DATE OF CONSTRUCTION (CA.)

Year: Unknown

### ARCHITECTURAL STYLE

No academic style

### BUILDING TYPE, ORIGINAL

N/A  
N/A

### FLOOR PLAN (ORIGINAL)

Rooms Across: N/A  
Rooms Deep: N/A

### PLAN SHAPE

N/A

### STORIES, NUMBER OF

N/A

### FACADE SYMMETRY AND FRONT DOOR

Facade Symmetry: N/A  
Number of Front Door(s): N/A

### ROOF TYPE AND MATERIAL

Roof Material: N/A  
Roof Type: N/A

### CHIMNEY LOCATION AND MATERIAL

Chimney Location: N/A  
Material: N/A

### CONSTRUCTION SYSTEM/TECHNOLOGY

N/A

### FOUNDATION TYPE AND MATERIAL

Foundation Materials: N/A  
Foundation Type: N/A

### EXTERIOR MATERIAL

N/A

### WINDOWS

Window Type: N/A  
Head: N/A  
Shape: N/A  
Pattern(s): N/A

### OUTBUILDINGS/SECONDARY- STRUCTURES

Outbuildings: No outbuildings observed  
Outbuilding observed: N/A

### Supporting Document 1



### GENERAL INFORMATION

Resource Type: Site  
Coordinate System: GCS\_WGS\_1984  
X: 32.540367  
Y: -82.906039

### BASIC RESOURCE INFORMATION

Resource Address: On SE corner of Roosevelt and Gaines St.  
City/Community: Dublin  
County: Laurens  
Resource Name: LS-DN-277  
Zip Code: 31021

### USE, ORIGINAL

Landscape  
Parking lot

### USE, CURRENT

Commerce  
Business/office

### DATE OF CONSTRUCTION (CA.)

Year: Unknown

### ARCHITECTURAL STYLE

No academic style

### BUILDING TYPE, ORIGINAL

N/A  
N/A

### FLOOR PLAN (ORIGINAL)

Rooms Across: N/A  
Rooms Deep: N/A

### PLAN SHAPE

N/A

### STORIES, NUMBER OF

N/A

### FACADE SYMMETRY AND FRONT DOOR

Facade Symmetry: N/A  
Number of Front Door(s): N/A

### Supporting Document 2



### ROOF TYPE AND MATERIAL

Roof Material: N/A  
Roof Type: N/A

### CHIMNEY LOCATION AND MATERIAL

Chimney Location: N/A  
Material: N/A

### CONSTRUCTION SYSTEM/TECHNOLOGY

N/A

### FOUNDATION TYPE AND MATERIAL

Foundation Materials: N/A  
Foundation Type: N/A

### EXTERIOR MATERIAL

N/A

### WINDOWS

Window Type: N/A  
Head: N/A  
Shape: N/A  
Pattern(s): N/A

### OUTBUILDINGS/SECONDARY- STRUCTURES

Outbuildings: No outbuildings observed  
Outbuilding observed: N/A

### PORCH

Location: N/A  
Height: N/A  
Width/Length: N/A  
Roof Type: N/A  
Porch Type: N/A  
Floor: N/A

### SETTING AND GROUNDS -- YARD(S)

Overall yard layout/arrangement:  
Sidewalks - concrete slab

### SURROUNDING ENVIRONMENT

Surrounding Environment:  
Urban/Incorporated Community  
Commercial  
Major Category: Mixed/balance

### AREA(S) OF SIGNIFICANCE (HISTORICAL THEME)

N/A

### FIELD SURVEY EVALUATION

Field Surveyor's Evaluation:  
Appears not to meet National Register Criteria  
Reason: Insufficient age; Lacks Integrity  
No apparent significance

### FORM PREPARED BY

Name surveyor:  
Date: Sig Sandzén  
December 2013  
Surveying agency/  
organization/consultant: UGA Findit

### RESOURCE DESCRIPTION

Attached to lot 274, 275, & 276  
Plant display  
Approximately 10x800 feet  
Setback: 10 feet

### Supporting Document 1



### GENERAL INFORMATION

Resource Type: Site  
Coordinate System: GCS\_WGS\_1984  
X: 32.540512  
Y: -82.906168

### BASIC RESOURCE INFORMATION

Resource Address: On SW corner of Roosevelt and Gaines St.  
City/Community: Dublin  
County: Laurens  
Resource Name: LS-DN-278  
Zip Code: 31021

### USE, ORIGINAL

Landscape  
Parking lot

### USE, CURRENT

Landscape  
Parking lot

### DATE OF CONSTRUCTION (CA.)

Year: Unknown

### ARCHITECTURAL STYLE

No academic style

### BUILDING TYPE, ORIGINAL

N/A  
N/A

### FLOOR PLAN (ORIGINAL)

Rooms Across: N/A  
Rooms Deep: N/A

### PLAN SHAPE

N/A

### STORIES, NUMBER OF

N/A

### FACADE SYMMETRY AND FRONT DOOR

Facade Symmetry: N/A  
Number of Front Door(s): N/A

### Supporting Document 2



### ROOF TYPE AND MATERIAL

Roof Material: N/A  
Roof Type: N/A

### CHIMNEY LOCATION AND MATERIAL

Chimney Location: N/A  
Material: N/A

### CONSTRUCTION SYSTEM/TECHNOLOGY

N/A

### FOUNDATION TYPE AND MATERIAL

Foundation Materials: N/A  
Foundation Type: N/A

### EXTERIOR MATERIAL

N/A

### WINDOWS

Window Type: N/A  
Head: N/A  
Shape: N/A  
Pattern(s): N/A

### OUTBUILDINGS/SECONDARY- STRUCTURES

Outbuildings: No outbuildings observed  
Outbuilding observed: N/A

### PORCH

Location: N/A  
Height: N/A  
Width/Length: N/A  
Roof Type: N/A  
Porch Type: N/A  
Floor: N/A

### SETTING AND GROUNDS -- YARD(S)

Overall yard layout/arrangement:  
Sidewalks - concrete slab

### SURROUNDING ENVIRONMENT

Surrounding Environment:  
Urban/Incorporated Community  
Commercial  
Major Category: Mixed/balance

### AREA(S) OF SIGNIFICANCE (HISTORICAL THEME)

N/A

### FIELD SURVEY EVALUATION

Field Surveyor's Evaluation:  
Appears not to meet National Register Criteria  
Reason: Insufficient age; Lacks Integrity  
No apparent significance

### FORM PREPARED BY

Name surveyor:  
Date: Sig Sandzén  
December 2013  
Surveying agency/  
organization/consultant: UGA Findit

### RESOURCE DESCRIPTION

Parking lot  
Approximately 300x300 feet with 15 spaces  
Setback: 15 feet

### Supporting Document 1



### Supporting Document 2



### PORCH

Location: N/A  
Height: N/A  
Width/Length: N/A  
Roof Type: N/A  
Porch Type: N/A  
Floor: N/A

### SETTING AND GROUNDS -- YARD(S)

Overall yard layout/arrangement:

Sidewalks - concrete slab

### SURROUNDING ENVIRONMENT

Surrounding Environment:  
Urban/Incorporated Community  
Commercial

Major Category:  
Mixed/balance

### AREA(S) OF SIGNIFICANCE (HISTORICAL THEME)

N/A

### FIELD SURVEY EVALUATION

Field Surveyor's Evaluation:  
Appears not to meet National Register Criteria  
Reason: Insufficient age; Lacks Integrity  
No apparent significance

### FORM PREPARED BY

Name surveyor:  
Date: Sig Sandzén  
December 2013

Surveying agency/  
organization/consultant: UGA Findit

### RESOURCE DESCRIPTION

Parking lot  
Approximately 150x150 feet with 8 spaces  
Setback: 15 feet

### GENERAL INFORMATION

Resource Type: Site  
Coordinate System: GCS\_WGS\_1984  
X: 32.540618  
Y: -82.90587

### BASIC RESOURCE INFORMATION

Resource Address:  
.03 miles NE of Roosevelt on Gaines St.  
City/Community: Dublin  
County: Laurens  
Resource Name: LS-DN-279  
Zip Code: 30025

### USE, ORIGINAL

Landscape  
Parking lot

### USE, CURRENT

Landscape  
Parking lot

### DATE OF CONSTRUCTION (CA.)

Year: Unknown

### ARCHITECTURAL STYLE

No academic style

### BUILDING TYPE, ORIGINAL

N/A  
N/A

### FLOOR PLAN (ORIGINAL)

Rooms Across: N/A  
Rooms Deep: N/A

### PLAN SHAPE

N/A

### STORIES, NUMBER OF

N/A

### FACADE SYMMETRY AND FRONT DOOR

Facade Symmetry: N/A  
Number of Front Door(s): N/A

### ROOF TYPE AND MATERIAL

Roof Material: N/A  
Roof Type: N/A

### CHIMNEY LOCATION AND MATERIAL

Chimney Location: N/A  
Material: N/A

### CONSTRUCTION SYSTEM/TECHNOLOGY

N/A

### FOUNDATION TYPE AND MATERIAL

Foundation Materials: N/A  
Foundation Type: N/A

### EXTERIOR MATERIAL

N/A

### WINDOWS

Window Type: N/A  
Head: N/A  
Shape: N/A  
Pattern(s): N/A

### OUTBUILDINGS/SECONDARY- STRUCTURES

Outbuildings: No outbuildings observed  
Outbuilding observed: N/A



### Supporting Document 1



### Supporting Document 2



### PORCH

Location: N/A  
Height: N/A  
Width/Length: N/A  
Roof Type: N/A  
Porch Type: N/A  
Floor: N/A

### SETTING AND GROUNDS -- YARD(S)

Overall yard layout/arrangement:

Sidewalks - concrete slab

### SURROUNDING ENVIRONMENT

Surrounding Environment:  
Urban/Incorporated Community  
Commercial

Major Category:  
Mixed/balance

### AREA(S) OF SIGNIFICANCE (HISTORICAL THEME)

N/A

### FIELD SURVEY EVALUATION

Field Surveyor's Evaluation:  
Appears not to meet National Register Criteria  
Reason:  
No apparent significance

### FORM PREPARED BY

Name surveyor:  
Date: Sig Sandzén  
December 2013

Surveying agency/  
organization/consultant: UGA Findit

### RESOURCE DESCRIPTION

Jefferson Street Baptist Church parking lot  
Large concrete and asphalt lot with approximately  
200 spaces  
Djacent to Jefferson Street Baptist Church  
Setback: 15 feet

### GENERAL INFORMATION

Resource Type: Site  
Coordinate System: GCS\_WGS\_1984  
X: 32.541482  
Y: -82.904843

### BASIC RESOURCE INFORMATION

Resource Address:  
NE corner of N Jefferson and Gaines St.  
City/Community: Dublin  
County: Laurens  
Resource Name: LS-DN-283  
Zip Code: 31021

### USE, ORIGINAL

Transportation-Road-related  
Automobile parking/storage

### USE, CURRENT

Transportation-Road-related  
Automobile parking/storage

### DATE OF CONSTRUCTION (CA.)

Year: Unknown

### ARCHITECTURAL STYLE

No academic style

### BUILDING TYPE, ORIGINAL

N/A  
N/A

### FLOOR PLAN (ORIGINAL)

Rooms Across: N/A  
Rooms Deep: N/A

### PLAN SHAPE

N/A

### STORIES, NUMBER OF

N/A

### FACADE SYMMETRY AND FRONT DOOR

Facade Symmetry: N/A  
Number of Front Door(s): N/A

### ROOF TYPE AND MATERIAL

Roof Material: N/A  
Roof Type: N/A

### CHIMNEY LOCATION AND MATERIAL

Chimney Location: N/A  
Material: N/A

### CONSTRUCTION SYSTEM/TECHNOLOGY

N/A

### FOUNDATION TYPE AND MATERIAL

Foundation Materials: N/A  
Foundation Type: N/A

### EXTERIOR MATERIAL

N/A

### WINDOWS

Window Type: N/A  
Head: N/A  
Shape: N/A  
Pattern(s): N/A

### OUTBUILDINGS/SECONDARY- STRUCTURES

Outbuildings: No outbuildings observed  
Outbuilding observed: N/A

### Supporting Document 1



### Supporting Document 2



### PORCH

Location: N/A  
Height: N/A  
Width/Length: N/A  
Roof Type: N/A  
Porch Type: N/A  
Floor: N/A

### SETTING AND GROUNDS -- YARD(S)

Overall yard layout/arrangement:

Informal/Picturesque (intentional), Designed walks and driveways, Designed planting bed/arranged plantings

### SURROUNDING ENVIRONMENT

Surrounding Environment:  
Urban/Incorporated Community  
Mixed Uses

Major Category:  
mixed/balance

### AREA(S) OF SIGNIFICANCE (HISTORICAL THEME)

N/A

### FIELD SURVEY EVALUATION

Field Surveyor's Evaluation:  
Appears not to meet National Register Criteria  
Reason:  
No apparent significance

### FORM PREPARED BY

Name surveyor:  
Date: Kit Candler  
December 2013

Surveying agency/  
organization/consultant: UGA Findit

### RESOURCE DESCRIPTION

Parking lot for Jefferson Baptist church  
Church offices on one side, insurance company on the other  
Set back about 20ft

### GENERAL INFORMATION

Resource Type: Landscape Feature  
Coordinate System: GCS\_WGS\_1984  
X: 32.541572  
Y: -82.904454

### BASIC RESOURCE INFORMATION

Resource Address: 109 E Gaines St.  
City/Community: Dublin  
County: Laurens  
Resource Name: LS-DN-285  
Zip Code: 31021

### USE, ORIGINAL

Transportation  
Automobile parking/storage

### USE, CURRENT

Transportation  
Automobile parking/storage

### DATE OF CONSTRUCTION (CA.)

Year: Unknown

### ARCHITECTURAL STYLE

N/A

### BUILDING TYPE, ORIGINAL

N/A  
N/A

### FLOOR PLAN (ORIGINAL)

Rooms Across: N/A  
Rooms Deep: N/A

### PLAN SHAPE

N/A

### STORIES, NUMBER OF

N/A

### FACADE SYMMETRY AND FRONT DOOR

Facade Symmetry: N/A  
Number of Front Door(s): N/A

### ROOF TYPE AND MATERIAL

Roof Material: N/A  
Roof Type: N/A

### CHIMNEY LOCATION AND MATERIAL

Chimney Location: N/A  
Material: N/A

### CONSTRUCTION SYSTEM/TECHNOLOGY

N/A  
N/A

### FOUNDATION TYPE AND MATERIAL

Foundation Materials: N/A  
Foundation Type: N/A

### EXTERIOR MATERIAL

N/A

### WINDOWS

Window Type: N/A  
Head: N/A  
Shape: N/A  
Pattern(s): N/A

### OUTBUILDINGS/SECONDARY- STRUCTURES

Outbuildings: N/A  
Outbuilding observed: N/A

### Supporting Document 1



### Supporting Document 2



### PORCH

Location: N/A  
Height: N/A  
Width/Length: N/A  
Roof Type: N/A  
Porch Type: N/A  
Floor: N/A

### SETTING AND GROUNDS -- YARD(S)

Overall yard layout/arrangement:

N/A

### SURROUNDING ENVIRONMENT

Surrounding Environment:  
Urban/Incorporated Community  
Commercial

Major Category:  
mixed/balance

### AREA(S) OF SIGNIFICANCE (HISTORICAL THEME)

N/A

### FIELD SURVEY EVALUATION

Field Surveyor's Evaluation:  
Appears not to meet National Register Criteria  
Reason:  
No apparent significance

### FORM PREPARED BY

Name surveyor:  
Date: Kit Candler  
December 2013

Surveying agency/  
organization/consultant: UGA Findit

### RESOURCE DESCRIPTION

Playground for Jefferson St Church  
Surrounded by chain link fence  
About 30 feet x 50 feet  
Playground equipment includes swings, slide, and  
jungle gym  
Set back about 10 feet

### GENERAL INFORMATION

Resource Type: Landscape feature  
Coordinate System: GCS\_WGS\_1984  
X: 32.541991  
Y: -82.90401

### BASIC RESOURCE INFORMATION

Resource Address: 206 N Franklin St  
City/Community: Dublin  
County: Laurens  
Resource Name: LS-DN-289  
Zip Code: 31021

### USE, ORIGINAL

Unknown (Insufficient  
Unknown (Insufficient

### USE, CURRENT

Religion  
Outdoor recreation

### DATE OF CONSTRUCTION (CA.)

Year: 2000

### ARCHITECTURAL STYLE

No academic style

### BUILDING TYPE, ORIGINAL

N/A  
N/A

### FLOOR PLAN (ORIGINAL)

Rooms Across: N/A  
Rooms Deep: N/A

### PLAN SHAPE

N/A

### STORIES, NUMBER OF

N/A

### FACADE SYMMETRY AND FRONT DOOR

Facade Symmetry: N/A  
Number of Front Door(s): N/A

### ROOF TYPE AND MATERIAL

Roof Material: N/A  
Roof Type: N/A

### CHIMNEY LOCATION AND MATERIAL

Chimney Location: N/A  
Material: N/A

### CONSTRUCTION SYSTEM/TECHNOLOGY

N/A  
N/A

### FOUNDATION TYPE AND MATERIAL

Foundation Materials: N/A  
Foundation Type: N/A

### EXTERIOR MATERIAL

N/A

### WINDOWS

Window Type: N/A  
Head: N/A  
Shape: N/A  
Pattern(s): N/A

### OUTBUILDINGS/SECONDARY- STRUCTURES

Outbuildings: N/A  
Outbuilding observed: N/A

### Supporting Document 1



### GENERAL INFORMATION

Resource Type: Landscape feature  
Coordinate System: GCS\_WGS\_1984  
X: 32.541896  
Y: -82.903427

### BASIC RESOURCE INFORMATION

Resource Address: Located behind 203 N Franklin St, on E Gaines St  
City/Community: Dublin  
County: Laurens  
Resource Name: LS-DN-292  
Zip Code: 31021

### USE, ORIGINAL

Unknown

### USE, CURRENT

Transportation  
Automobile parking/storage

### DATE OF CONSTRUCTION (CA.)

Year: Unknown

### ARCHITECTURAL STYLE

N/A

### BUILDING TYPE, ORIGINAL

N/A  
N/A

### FLOOR PLAN (ORIGINAL)

Rooms Across: N/A  
Rooms Deep: N/A

### PLAN SHAPE

N/A

### STORIES, NUMBER OF

N/A

### FACADE SYMMETRY AND FRONT DOOR

Facade Symmetry: N/A  
Number of Front Door(s): N/A

### Supporting Document 2



### ROOF TYPE AND MATERIAL

Roof Material: N/A  
Roof Type: N/A

### CHIMNEY LOCATION AND MATERIAL

Chimney Location: N/A  
Material: N/A

### CONSTRUCTION SYSTEM/TECHNOLOGY

N/A  
N/A

### FOUNDATION TYPE AND MATERIAL

Foundation Materials: N/A  
Foundation Type: N/A

### EXTERIOR MATERIAL

N/A

### WINDOWS

Window Type: N/A  
Head: N/A  
Shape: N/A  
Pattern(s): N/A

### OUTBUILDINGS/SECONDARY- STRUCTURES

Outbuildings: N/A  
Outbuilding observed: N/A

### PORCH

Location: N/A  
Height: N/A  
Width/Length: N/A  
Roof Type: N/A  
Porch Type: N/A  
Floor: N/A

### SETTING AND GROUNDS -- YARD(S)

Overall yard layout/arrangement:  
Casual/Unplanned

### SURROUNDING ENVIRONMENT

Surrounding Environment:  
Urban/Incorporated Community  
Commercial  
Major Category: mixed/balance

### AREA(S) OF SIGNIFICANCE (HISTORICAL THEME)

N/A

### FIELD SURVEY EVALUATION

Field Surveyor's Evaluation:  
Appears not to meet National Register Criteria  
Reason: No apparent significance

### FORM PREPARED BY

Name surveyor:  
Date: Kit Candler  
December 2013  
Surveying agency/  
organization/consultant: UGA Findit

### RESOURCE DESCRIPTION

Parking lot with set back of 10 feet  
Surrounding set back about 10 feet  
50 feet by 50 feet lot  
Parking spaces on east side  
Aluminum shed in lot  
15 parking spaces



### Supporting Document 1



### Supporting Document 2



### PORCH

Location: N/A  
Height: N/A  
Width/Length: N/A  
Roof Type: N/A  
Porch Type: N/A  
Floor: N/A

### SETTING AND GROUNDS -- YARD(S)

Overall yard layout/arrangement:

Casual/Unplanned

### SURROUNDING ENVIRONMENT

Surrounding Environment:

Urban/Incorporated Community  
Commercial

Major Category:

mixed/balance

### AREA(S) OF SIGNIFICANCE (HISTORICAL THEME)

N/A

### FIELD SURVEY EVALUATION

Field Surveyor's Evaluation:

Appears not to meet National Register Criteria

Reason:

No apparent significance

### FORM PREPARED BY

Name surveyor:

Date:

Kit Candler  
December 2013

Surveying agency/

organization/consultant:

UGA Findit

### RESOURCE DESCRIPTION

Surrounding set back about 20 feet  
Vacant lot  
Heavily overgrown  
Flanked by a parking lot and a second overgrown  
vacant lot

### GENERAL INFORMATION

Resource Type: Landscape feature  
Coordinate System: GCS\_WGS\_1984  
X: 32.541939  
Y: -82.903215

### BASIC RESOURCE INFORMATION

Resource Address: 207 E Gaines St  
City/Community: Dublin  
County: Laurens  
Resource Name: LS-DN-293  
Zip Code: 31021

### USE, ORIGINAL

Unknown

### USE, CURRENT

Vacant lot

### DATE OF CONSTRUCTION (CA.)

Year: Unknown

### ARCHITECTURAL STYLE

N/A

### BUILDING TYPE, ORIGINAL

N/A  
N/A

### FLOOR PLAN (ORIGINAL)

Rooms Across: N/A  
Rooms Deep: N/A

### PLAN SHAPE

N/A

### STORIES, NUMBER OF

N/A

### FACADE SYMMETRY AND FRONT DOOR

Facade Symmetry: N/A  
Number of Front Door(s): N/A

### ROOF TYPE AND MATERIAL

Roof Material: N/A

Roof Type: N/A

### CHIMNEY LOCATION AND MATERIAL

Chimney Location: N/A

Material: N/A

### CONSTRUCTION SYSTEM/TECHNOLOGY

N/A  
N/A

### FOUNDATION TYPE AND MATERIAL

Foundation Materials: N/A

Foundation Type: N/A

### EXTERIOR MATERIAL

N/A

### WINDOWS

Window Type: N/A

Head: N/A

Shape: N/A

Pattern(s): N/A

### OUTBUILDINGS/SECONDARY- STRUCTURES

Outbuildings: N/A

Outbuilding observed: N/A

### Supporting Document 1



### Supporting Document 2



### PORCH

Location: N/A  
Height: N/A  
Width/Length: N/A  
Roof Type: N/A  
Porch Type: N/A  
Floor: N/A

### SETTING AND GROUNDS -- YARD(S)

Overall yard layout/arrangement:

Casual/Unplanned

### SURROUNDING ENVIRONMENT

Surrounding Environment:

Urban/Incorporated Community  
Residential

Major Category:

mixed/balance

### AREA(S) OF SIGNIFICANCE (HISTORICAL THEME)

N/A

### FIELD SURVEY EVALUATION

Field Surveyor's Evaluation:

Appears not to meet National Register Criteria  
Reason:

No apparent significance

### FORM PREPARED BY

Name surveyor:

Date: Kit Candler  
December 2013

Surveying agency/  
organization/consultant:

UGA Findit

### RESOURCE DESCRIPTION

Vacant, overgrown lot  
Adjacent to another overgrown lot and a residential  
area

### GENERAL INFORMATION

Resource Type: Landscape feature  
Coordinate System: GCS\_WGS\_1984  
X: 32.54204  
Y: -82.902931

### BASIC RESOURCE INFORMATION

Resource Address: 209 E Gaines St  
City/Community: Dublin  
County: Laurens  
Resource Name: LS-DN-294  
Zip Code: 31021

### USE, ORIGINAL

Unknown

### USE, CURRENT

Vacant lot

### DATE OF CONSTRUCTION (CA.)

Year: Unknown

### ARCHITECTURAL STYLE

N/A

### BUILDING TYPE, ORIGINAL

N/A  
N/A

### FLOOR PLAN (ORIGINAL)

Rooms Across: N/A  
Rooms Deep: N/A

### PLAN SHAPE

N/A

### STORIES, NUMBER OF

N/A

### FACADE SYMMETRY AND FRONT DOOR

Facade Symmetry: N/A  
Number of Front Door(s): N/A

### ROOF TYPE AND MATERIAL

Roof Material: N/A  
Roof Type: N/A

### CHIMNEY LOCATION AND MATERIAL

Chimney Location: N/A  
Material: N/A

### CONSTRUCTION SYSTEM/TECHNOLOGY

N/A  
N/A

### FOUNDATION TYPE AND MATERIAL

Foundation Materials: N/A  
Foundation Type: N/A

### EXTERIOR MATERIAL

N/A

### WINDOWS

Window Type: N/A  
Head: N/A  
Shape: N/A  
Pattern(s): N/A


### OUTBUILDINGS/SECONDARY- STRUCTURES

Outbuildings: N/A  
Outbuilding observed: N/A

### Supporting Document 1



### Supporting Document 2



### PORCH

Location: N/A  
Height: N/A  
Width/Length: N/A  
Roof Type: N/A  
Porch Type: N/A  
Floor: N/A

### SETTING AND GROUNDS -- YARD(S)

Overall yard layout/arrangement:  
Casual/Unplanned

### SURROUNDING ENVIRONMENT

Surrounding Environment:  
Urban/Incorporated Community  
Residential

Major Category:  
mixed/balance

### AREA(S) OF SIGNIFICANCE (HISTORICAL THEME)

N/A

### FIELD SURVEY EVALUATION

Field Surveyor's Evaluation:  
Appears not to meet National Register Criteria  
Reason:  
No apparent significance

### FORM PREPARED BY

Name surveyor:  
Date: Kit Candler  
December 2013

Surveying agency/  
organization/consultant: UGA Findit

### RESOURCE DESCRIPTION

Vacant lot with single family homes on either side  
Driveway still visible. Former house site  
Across the street from industrial/warehouses  
Surrounding structures set back about 20 feet

### GENERAL INFORMATION

Resource Type: Landscape feature  
Coordinate System: GCS\_WGS\_1984  
X: 32.542646  
Y: -82.901382

### BASIC RESOURCE INFORMATION

Resource Address: 309 Gaines St  
City/Community: Dublin  
County: Laurens  
Resource Name: LS-DN-304  
Zip Code: 31021

### USE, ORIGINAL

Domestic  
Single dwelling

### USE, CURRENT

Vacant lot

### DATE OF CONSTRUCTION (CA.)

Year: Unknown

### ARCHITECTURAL STYLE

N/A

### BUILDING TYPE, ORIGINAL

N/A  
N/A

### FLOOR PLAN (ORIGINAL)

Rooms Across: N/A  
Rooms Deep: N/A

### PLAN SHAPE

N/A

### STORIES, NUMBER OF

N/A

### FACADE SYMMETRY AND FRONT DOOR

Facade Symmetry: N/A  
Number of Front Door(s): N/A

### ROOF TYPE AND MATERIAL

Roof Material: N/A  
Roof Type: N/A

### CHIMNEY LOCATION AND MATERIAL

Chimney Location: N/A  
Material: N/A

### CONSTRUCTION SYSTEM/TECHNOLOGY

N/A  
N/A

### FOUNDATION TYPE AND MATERIAL

Foundation Materials: N/A  
Foundation Type: N/A

### EXTERIOR MATERIAL

N/A

### WINDOWS

Window Type: N/A  
Head: N/A  
Shape: N/A  
Pattern(s): N/A

### OUTBUILDINGS/SECONDARY- STRUCTURES

Outbuildings: N/A  
Outbuilding observed: N/A

### Supporting Document 1



### GENERAL INFORMATION

Resource Type: Landscape feature  
Coordinate System: GCS\_WGS\_1984  
X: 32.538427  
Y: -82.916904

### BASIC RESOURCE INFORMATION

Resource Address: SW corner of Highland and Elm on Highland  
City/Community: Dublin  
County: Laurens  
Resource Name: LS-DN-334  
Zip Code: 31021

### USE, ORIGINAL

Unknown

### USE, CURRENT

Transportation - Road Related  
Automobile Parking/Storage

### DATE OF CONSTRUCTION (CA.)

Year: Unknown

### ARCHITECTURAL STYLE

N/A

### BUILDING TYPE, ORIGINAL

N/A  
N/A

### FLOOR PLAN (ORIGINAL)

Rooms Across: N/A  
Rooms Deep: N/A

### PLAN SHAPE

N/A

### STORIES, NUMBER OF

N/A

### FACADE SYMMETRY AND FRONT DOOR

Facade Symmetry: N/A  
Number of Front Door(s): N/A

### Supporting Document 2



### ROOF TYPE AND MATERIAL

Roof Material: N/A  
Roof Type: N/A

### CHIMNEY LOCATION AND MATERIAL

Chimney Location: N/A  
Material: N/A

### CONSTRUCTION SYSTEM/TECHNOLOGY

N/A  
N/A

### FOUNDATION TYPE AND MATERIAL

Foundation Materials: N/A  
Foundation Type: N/A

### EXTERIOR MATERIAL

N/A

### WINDOWS

Window Type: N/A  
Head: N/A  
Shape: N/A  
Pattern(s): N/A

### OUTBUILDINGS/SECONDARY- STRUCTURES

Outbuildings: N/A  
Outbuilding observed: N/A

### PORCH

Location: N/A  
Height: N/A  
Width/Length: N/A  
Roof Type: N/A  
Porch Type: N/A  
Floor: N/A

### SETTING AND GROUNDS -- YARD(S)

Overall yard layout/arrangement:

N/A

### SURROUNDING ENVIRONMENT

Surrounding Environment:  
Urban/Incorporated Community  
Residential

Major Category:  
mixed/balance

### AREA(S) OF SIGNIFICANCE (HISTORICAL THEME)

N/A

### FIELD SURVEY EVALUATION

Field Surveyor's Evaluation:  
Appears not to meet National Register Criteria  
Reason: No apparent significance  
N/A

### FORM PREPARED BY

Name surveyor:  
Date: Kit Candler  
December 2013

Surveying agency/  
organization/consultant: UGA Findit

### RESOURCE DESCRIPTION

Parking lot for public library  
Metal storage shed  
approximately 20 parking spots  
Set back about 20 feet



### Supporting Document 1



### Supporting Document 2



### PORCH

Location: N/A  
Height: N/A  
Width/Length: N/A  
Roof Type: N/A  
Porch Type: N/A  
Floor: N/A

### SETTING AND GROUNDS -- YARD(S)

Overall yard layout/arrangement:

N/A

### SURROUNDING ENVIRONMENT

Surrounding Environment:  
Urban/Incorporated Community  
Residential

Major Category:  
mixed/balance

### AREA(S) OF SIGNIFICANCE (HISTORICAL THEME)

N/A

### FIELD SURVEY EVALUATION

Field Surveyor's Evaluation:  
Appears not to meet National Register Criteria  
Reason: No apparent significance  
N/A

### FORM PREPARED BY

Name surveyor:  
Date: Kit Candler  
December 2013

Surveying agency/  
organization/consultant: UGA Findit

### RESOURCE DESCRIPTION

Empty lot  
Former house site due to tree location and site  
grading  
Lot size: .3 Acres  
Set back: 25 feet

### GENERAL INFORMATION

Resource Type: Landscape feature  
Coordinate System: GCS\_WGS\_1984  
X: 32.537273  
Y: -82.92047

### BASIC RESOURCE INFORMATION

Resource Address:  
on West Drive, b/t Bellevue and Highland  
City/Community: Dublin  
County: Laurens  
Resource Name: LS-DN-338  
Zip Code: 31021

### USE, ORIGINAL

Domestic  
Single dwelling

### USE, CURRENT

Vacant/not in use  
Vacant lot

### DATE OF CONSTRUCTION (CA.)

Year: Unknown

### ARCHITECTURAL STYLE

N/A

### BUILDING TYPE, ORIGINAL

N/A  
N/A

### FLOOR PLAN (ORIGINAL)

Rooms Across: N/A  
Rooms Deep: N/A

### PLAN SHAPE

N/A

### STORIES, NUMBER OF

N/A

### FACADE SYMMETRY AND FRONT DOOR

Facade Symmetry: N/A  
Number of Front Door(s): N/A

### ROOF TYPE AND MATERIAL

Roof Material: N/A  
Roof Type: N/A

### CHIMNEY LOCATION AND MATERIAL

Chimney Location: N/A  
Material: N/A

### CONSTRUCTION SYSTEM/TECHNOLOGY

N/A  
N/A

### FOUNDATION TYPE AND MATERIAL

Foundation Materials: N/A  
Foundation Type: N/A

### EXTERIOR MATERIAL

N/A

### WINDOWS

Window Type: N/A  
Head: N/A  
Shape: N/A  
Pattern(s): N/A

### OUTBUILDINGS/SECONDARY- STRUCTURES

Outbuildings: N/A  
Outbuilding observed: N/A

### Supporting Document 1



### GENERAL INFORMATION

Resource Type: Landscape feature  
Coordinate System: GCS\_WGS\_1984  
X: 32.537424  
Y: -82.920306

### BASIC RESOURCE INFORMATION

Resource Address: on Highland Ave, .01 M E from West Dr  
City/Community: Dublin  
County: Laurens  
Resource Name: LS-DN-340  
Zip Code: 31021

### USE, ORIGINAL

Unknown (Insufficient information)  
Unknown (Insufficient information)

### USE, CURRENT

Vacant/not in use  
Vacant lot

### DATE OF CONSTRUCTION (CA.)

Year: N/A

### ARCHITECTURAL STYLE

N/A

### BUILDING TYPE, ORIGINAL

N/A  
N/A

### FLOOR PLAN (ORIGINAL)

Rooms Across: N/A  
Rooms Deep: N/A

### PLAN SHAPE

N/A

### STORIES, NUMBER OF

N/A

### FACADE SYMMETRY AND FRONT DOOR

Facade Symmetry: N/A  
Number of Front Door(s): N/A

### Supporting Document 2



### ROOF TYPE AND MATERIAL

Roof Material: N/A  
Roof Type: N/A

### CHIMNEY LOCATION AND MATERIAL

Chimney Location: N/A  
Material: N/A

### CONSTRUCTION SYSTEM/TECHNOLOGY

N/A  
N/A

### FOUNDATION TYPE AND MATERIAL

Foundation Materials: N/A  
Foundation Type: N/A

### EXTERIOR MATERIAL

N/A

### WINDOWS

Window Type: N/A  
Head: N/A  
Shape: N/A  
Pattern(s): N/A

### OUTBUILDINGS/SECONDARY- STRUCTURES

Outbuildings: Non-historic Outbuildings observed  
Outbuilding observed: Storage shed

### PORCH

Location: N/A  
Height: N/A  
Width/Length: N/A  
Roof Type: N/A  
Porch Type: N/A  
Floor: N/A

### SETTING AND GROUNDS -- YARD(S)

Overall yard layout/arrangement: N/A

### SURROUNDING ENVIRONMENT

Surrounding Environment: Urban/Incorporated Community Residential

Major Category: mixed/balance

### AREA(S) OF SIGNIFICANCE (HISTORICAL THEME)

N/A

### FIELD SURVEY EVALUATION

Field Surveyor's Evaluation: Appears not to meet National Register Criteria  
Reason: No apparent significance N/A

### FORM PREPARED BY

Name surveyor: Kit Candler  
Date: December 2013

Surveying agency/ organization/consultant: UGA Findit

### RESOURCE DESCRIPTION

North edge has hedgerow  
Storage shed is gabled  
Large trees  
Utility poll with lamp located in yard as well  
Set back: 0 feet  
Used as a yard for the house next door

### Supporting Document 1



### GENERAL INFORMATION

Resource Type: Landscape feature  
Coordinate System: GCS\_WGS\_1984  
X: 32.538248  
Y: -82.916669

### BASIC RESOURCE INFORMATION

Resource Address: 120 N Elm St  
City/Community: Dublin  
County: Laurens  
Resource Name: LS-DN-352  
Zip Code: 31021

### USE, ORIGINAL

Transportation  
Automobile parking/storage

### USE, CURRENT

Transportation  
Automobile parking/storage

### DATE OF CONSTRUCTION (CA.)

Year: Unknown

### ARCHITECTURAL STYLE

N/A

### BUILDING TYPE, ORIGINAL

N/A  
N/A

### FLOOR PLAN (ORIGINAL)

Rooms Across: N/A  
Rooms Deep: N/A

### PLAN SHAPE

N/A

### STORIES, NUMBER OF

N/A

### FACADE SYMMETRY AND FRONT DOOR

Facade Symmetry: N/A  
Number of Front Door(s): N/A

### Supporting Document 2



### ROOF TYPE AND MATERIAL

Roof Material: N/A  
Roof Type: N/A

### CHIMNEY LOCATION AND MATERIAL

Chimney Location: N/A  
Material: N/A

### CONSTRUCTION SYSTEM/TECHNOLOGY

N/A  
N/A

### FOUNDATION TYPE AND MATERIAL

Foundation Materials: N/A  
Foundation Type: N/A

### EXTERIOR MATERIAL

N/A

### WINDOWS

Window Type: N/A  
Head: N/A  
Shape: N/A  
Pattern(s): N/A

### OUTBUILDINGS/SECONDARY- STRUCTURES

Outbuildings: Non-historic Outbuildings observed  
Outbuilding observed: Storage shed

### PORCH

Location: N/A  
Height: N/A  
Width/Length: N/A  
Roof Type: N/A  
Porch Type: N/A  
Floor: N/A

### SETTING AND GROUNDS -- YARD(S)

Overall yard layout/arrangement: N/A

### SURROUNDING ENVIRONMENT

Surrounding Environment: Urban/Incorporated Community Residential  
Major Category: mixed/balance

### AREA(S) OF SIGNIFICANCE (HISTORICAL THEME)

N/A

### FIELD SURVEY EVALUATION

Field Surveyor's Evaluation: Appears not to meet National Register Criteria  
Reason: No apparent significance

### FORM PREPARED BY

Name surveyor: Kit Candler  
Date: December 2013  
Surveying agency/organization/consultant: UGA Findit

### RESOURCE DESCRIPTION

Parking lot and drop off area for public library  
Contains porte-cochere with Tuscan column supports for an arched roof with fan light at end  
Set back: 25 feet

### Supporting Document 1



### Supporting Document 2



### PORCH

Location: N/A  
Height: N/A  
Width/Length: N/A  
Roof Type: N/A  
Porch Type: N/A  
Floor: N/A

### SETTING AND GROUNDS -- YARD(S)

Overall yard layout/arrangement:

Casual/Unplanned, Street trees

### SURROUNDING ENVIRONMENT

Surrounding Environment:

Urban/Incorporated Community  
Residential

Major Category:

mixed/balance

### AREA(S) OF SIGNIFICANCE (HISTORICAL THEME)

N/A

### FIELD SURVEY EVALUATION

Field Surveyor's Evaluation:

Appears not to meet National Register Criteria  
Reason:

No apparent significance

### FORM PREPARED BY

Name surveyor:

Date: Kit Candler  
December 2013

Surveying agency/  
organization/consultant:

UGA Findit

### RESOURCE DESCRIPTION

Vacant lot, used to be a house site. The driveway is still visible  
On corner, next to a residence and a parking lot for the First Baptist Church  
Set back: 25 ft

### GENERAL INFORMATION

Resource Type: Landscape feature  
Coordinate System: GCS\_WGS\_1984  
X: 32.539467  
Y: -82.91026

### BASIC RESOURCE INFORMATION

Resource Address: 500 Tucker St  
City/Community: Dublin  
County: Laurens  
Resource Name: LS-DN-364  
Zip Code: 31021

### USE, ORIGINAL

Unknown

### USE, CURRENT

Vacant lot

### DATE OF CONSTRUCTION (CA.)

Year: Unknown

### ARCHITECTURAL STYLE

N/A

### BUILDING TYPE, ORIGINAL

N/A  
N/A

### FLOOR PLAN (ORIGINAL)

Rooms Across: N/A  
Rooms Deep: N/A

### PLAN SHAPE

N/A

### STORIES, NUMBER OF

N/A

### FACADE SYMMETRY AND FRONT DOOR

Facade Symmetry: N/A  
Number of Front Door(s): N/A

### ROOF TYPE AND MATERIAL

Roof Material: N/A  
Roof Type: N/A

### CHIMNEY LOCATION AND MATERIAL

Chimney Location: N/A  
Material: N/A

### CONSTRUCTION SYSTEM/TECHNOLOGY

N/A  
N/A

### FOUNDATION TYPE AND MATERIAL

Foundation Materials: N/A  
Foundation Type: N/A

### EXTERIOR MATERIAL

N/A

### WINDOWS

Window Type: N/A  
Head: N/A  
Shape: N/A  
Pattern(s): N/A

### OUTBUILDINGS/SECONDARY- STRUCTURES

Outbuildings: Non-historic Outbuildings observed

Outbuilding observed: Storage shed



### Supporting Document 1



### Supporting Document 2



### PORCH

Location: N/A  
Height: N/A  
Width/Length: N/A  
Roof Type: N/A  
Porch Type: N/A  
Floor: N/A

### SETTING AND GROUNDS -- YARD(S)

Overall yard layout/arrangement:

Casual/Unplanned, Street trees

### SURROUNDING ENVIRONMENT

Surrounding Environment:

Urban/Incorporated Community  
Residential

Major Category:

mixed/balance

### AREA(S) OF SIGNIFICANCE (HISTORICAL THEME)

N/A

### FIELD SURVEY EVALUATION

Field Surveyor's Evaluation:

Appears not to meet National Register Criteria  
Reason: Insufficient age  
No apparent significance

### FORM PREPARED BY

Name surveyor:

Date: Kit Candler  
December 2013

Surveying agency/

organization/consultant: UGA Findit

### RESOURCE DESCRIPTION

Parking lot for the Family center of the First Baptist Church

Parking and porte-cochere for Family Center with Tuscan supports and fanlight decoration in gable

### GENERAL INFORMATION

Resource Type: Landscape feature  
Coordinate System: GCS\_WGS\_1984  
X: 32.539634  
Y: -82.910317

### BASIC RESOURCE INFORMATION

Resource Address:  
.1 M S on Maiden Lane from Tucker St/Maiden Ln  
City/Community: Dublin  
County: Laurens  
Resource Name: LS-DN-365  
Zip Code: 31021

### USE, ORIGINAL

Transportation  
Automobile parking/storage

### USE, CURRENT

Transportation  
Automobile parking/storage

### DATE OF CONSTRUCTION (CA.)

Year: Unknown

### ARCHITECTURAL STYLE

N/A

### BUILDING TYPE, ORIGINAL

N/A  
N/A

### FLOOR PLAN (ORIGINAL)

Rooms Across: N/A  
Rooms Deep: N/A

### PLAN SHAPE

N/A

### STORIES, NUMBER OF

N/A

### FACADE SYMMETRY AND FRONT DOOR

Facade Symmetry: N/A  
Number of Front Door(s): N/A

### ROOF TYPE AND MATERIAL

Roof Material: N/A

Roof Type: N/A

### CHIMNEY LOCATION AND MATERIAL

Chimney Location: N/A  
Material: N/A

### CONSTRUCTION SYSTEM/TECHNOLOGY

N/A  
N/A

### FOUNDATION TYPE AND MATERIAL

Foundation Materials: N/A  
Foundation Type: N/A

### EXTERIOR MATERIAL

N/A

### WINDOWS

Window Type: N/A  
Head: N/A  
Shape: N/A  
Pattern(s): N/A

### OUTBUILDINGS/SECONDARY- STRUCTURES

Outbuildings: Non-historic Outbuildings observed

Outbuilding observed: Storage shed

---

# Appendix H

---

## Architectural Glossary

## Appendix B: Glossary of Architectural Terms

### Brick:

- **Brick Bonds:**
- *American*: A bond in which every fifth or sixth course consists of headers, the other courses being stretchers. Widely used because such brickwork can be laid quickly.
- *Common*: also called American.
- *Flemish*: A form of brickwork in which headers (end) and stretchers (horizontal length) alternate. Usually, each header is centered above and below the stretchers. Headers: short side of the brick faces out. During Colonial times, the silver color of the headers occurred on bricks placed close to the wall of the kiln. In effect, these were over baked. Found in almost all western styles of architecture since the Middle Ages.
- *Course*: a horizontal row of stones or bricks in a wall.
- *Header*: A brick laid so that only its short face is visible.
- *Stretcher*: A brick laid so that only its long face is visible
- *Soldier* course: a continuous course of soldiers in brickwork (bricks running perpendicular in brick work. Seen often in Ranch houses beneath the roof line).

### Exterior Materials:

- *Asbestos siding*: type of composite siding. They may be in the form of shingles or boards, in which case they are sometimes called clapboard. Composite sidings are available in many styles and can mimic the other siding options. Composite materials are ideal for achieving a certain style or 'look' that may not be suited to the local environment (e.g., corrugated aluminum siding in an area prone to severe storms; steel in coastal climates; wood siding in termite-infested regions). These products are normally cheaper than Stucco and Stone/Brick but have similar life spans.
- *Asphalt shingles*: roofing and wall cladding units made from asphalt-saturated vegetable or mineral fiber fest surfaced with mineral or ceramic granules on the face exposed to the weather. Early units took the form of individual shingles; later units took the form of strips notched at the bottom edge to provide a covering resembling the configuration of wood, slate, or tile shingles. Sometimes embossed with patterns simulating wood or slate.
- *Board and batten*: Siding consisting of wide boards or plywood sheets set vertically whose joints are covered by narrow strips of wood (battens) over joints or cracks.
- *Clapboard*: long thin board with one edge thicker than the other, laid horizontally as bevel siding.
- *Concrete Masonry Unit*: masonry unit, solid or with vertical hollow cores, made of concrete. Concrete block, available widely from the earliest years of the 20th century, can have either a plan smooth surface or a three-dimensional decorative surface.
- *Drop Siding*: siding composed of boards narrowed along the upper edges to fit into grooves in the lower edges, laid horizontally with their backs flat against the sheathing or studs of the wall. Also called novelty siding or rustic siding.
- *Masonite siding*: type of tempered hardboard (hardboard impregnated with a drying oil or other oxidizing resin and baked to improve its hardness and moisture resistance.
- *Weatherboard*: is the cladding or 'siding' of a house consisting of long thin timber boards that overlap one



another, either vertically or horizontally on the outside of the wall. They are usually of rectangular section with parallel sides. Some horizontal sections have a tongued and grooved joint arranged to link the boards together, they can also be similar to North American riven clapboards of triangular or “feather-edged” section where the upper edge is the thinner one. Generally vertical boarding uses rectangular sections placed alternatively heart side in, heart side out (heart side means the side of the wood being nearest the heartwood, the central sap-less core of the original tree trunk).

- *Vertical board (vertical siding)*: siding consisting of matched boards applied vertically.

#### **Ornamentation:**

- *Bracket*: A projection from a vertical surface providing structural or visual support under cornices, balconies, or any other overhanging member.
- *Flemish Eave*: Part of a roof that has a gradually diminishing slope and that projects beyond the face of an exterior wall, flaring outward near its lower end
- *Knee braces*: A diagonal support placed across the angle between two members that are joined; serves to stiffen and strengthen the members. Found in Bungalow, Stick, Arts & Crafts styles.
- *Mid-Century Awnings*: lightweight, roof-like covering—often made of canvas on a metal framework but also made of thin metal or plastic, with or without a frame—projecting from a wall, often above a window or door, to provide shade and protection from rain. Some awnings are fixed and some awnings can be folded upward against a building.
- *Porte Cochere*: A porch large enough for a carriage to pass through.
- *Rafter tails*: the lower exposed, end of a rafter that overhangs a wall.
- *Turret*: A small tower that is part of a building, usually round and corbeled from a corner; sometimes octagonal in shape; Sometimes rises above the roof line to create an extra story; Sometimes contains a staircase. Common in Queen Anne, Eastlake, Romanesque styles

#### **Roof Types:**

- *Flat*: roof with no slope, called dead flat or with only enough slop, generally one quarter inch per foot, to cause water to run to drains, gutters, or scuppers.
- *Gable*: Gable roof: A pitched roof having a gable at each end. Types: side, front, cross, multi, clipped, stepped, parapet
- *Hip*: A roof with four sloped sides. Found in Colonial Revival, Classical Revival, Neoclassical, Italianate, Federal, Greek Revival, Arts & Crafts, Georgian Revival,
- Renaissance Revival, Prairie styles.
- *Pyramidal*: Roof with a square base (4 equal bases) and sloping sides meeting at an apex.
- *Shed*: A roof shape having only one sloping plane.

#### **Windows:**

- *Casement*: A window frame hinged on one side so that it swings out or in to open. Casements were the most common form of domestic window before the introduction of the sash, and usually contain leaded lights. Found in Prairie, Tudor Revival, International (metal only).
- *Chicago Window*: The “Chicago window” originated in this school. It is a three-part window consisting of a large fixed center panel flanked by two smaller double-hung sash windows. The arrangement of windows on the

facade typically creates a grid pattern, with some projecting out from the facade forming bay windows. The Chicago window combined the functions of light-gathering and natural ventilation; a single central pane was usually fixed, while the two surrounding panes were operable. These windows are often deployed in bays, known as oriel windows that projected out over the street.

- *Double Hung Sash*: A window having two vertically sliding sashes, each designed to close a different half of the window.
- *Fanlight*: a window, often semi-circular, over a door with radiating muntins suggestive of a fan. Used widely in several periods of architecture, including Georgia, Federal, and Colonial Revival.
- *Jalousie*: A jalousie window is a window which consists of parallel glass, acrylic, or wooden louvers set in a frame. The louvers are locked together onto a track, so that they may be tilted open and shut in unison, to control air-flow through the window. They are usually controlled by a crank mechanism
- *Light*: a section of a window; the pane or glass
- *Muntin*: A secondary framing member to hold panes within a window, window wall, or glazed door. An intermediate vertical member that divides the panels of a door.
- *Mullion*: A vertical strip dividing the panes of windows. Found in all western styles of architecture.
- *Sidelight*: glazed sash adjacent to a door, generally fixed.
- *Single Hung Sash*: A window having two sashes, of which only one is movable.
- *Transom*: window above a doorway with either fixed or operable sash or a light.
- *Tripartite Window*: A window having a wide rectangular sash at its center and a narrower sash on each side; all three sashes are of the same height and are in the same plane; this type of window was introduced in America in about 1785. Compare with treble sash and Chicago window.